

**+NOTICE!!**

**These documents have been scanned!**

**Do not place un-scanned documents beneath this notice!**

**Do not remove this notice from this file!**

GPO Jacket No. 560-102  
Print Order 61540  
Rise Business Services, LLC  
Job=AZ15 8/14/2019



Box Number= AZ15226



Claim Begin-End: AMC101235-AMC101296

**1 Initial Receipt**



AZ15226-1

AMC113312-AMC116478

UNITED STATES  
DEPARTMENT OF THE INTERIOR  
BUREAU OF LAND MANAGEMENT

RECEIPT AND ACCOUNTING ADVICE

NO. 2061962

WG/AZ

07/26/94

Subject: CLAIM MAINTENANCE FEE 1995 (368)

2 17 13

36,800.00

Applicant:

PHELPS DODGE MORENCI INC.  
ATTN: GARY L. JONES ADM.  
4521 U.S. HWY. 191  
MORENCI, AZ. 85540-9795

SAME CK. # 30228596

Remitter: 602-865-4521

Assignor:

LEASE MANAGEMENT DATA  NEW  UPDATE  PAYMENT

ORIGINAL SERIAL NO.	ASG.	TYPE	ST.	CTY.	FUND SYMBOL	ACRES/UNITS	RATE
AMC 67596, ET AL							

AMOUNT	ANV. DATE	EXP. DATE	BILL CYC.	S/C	DISTRICT	NEXT BILL	MISC. DATA	U of M	ACTUAL UNITS

ASSIGNMENT SERIAL NO.	ASG.	TYPE	ST.	CTY.	FUND SYMBOL	ACRES/UNITS	RATE

AMOUNT	ANV. DATE	EXP. DATE	BILL CYC.	S/C	DISTRICT	NEXT BILL	MISC. DATA	U of M	ACTUAL UNITS

APPLY REMITTANCE

ACTION	FUNDSYMBOL	CTY.	AMOUNT
FILING FEE			
RENTAL			
UNEARNED			
REFUND			
TOTAL			
AMOUNT DUE			

Remarks:

67544-51      67866-7      290501-5  
 67553-62      67869      293492-8  
 67596-7      67871      294346-50  
 67600-19      67877-87      296318-25  
 67623-34      67893-903      298849-60  
 67637-42      101235-88      309596  
 67654-6      101290-6      329007-63  
 67738-51      267894  
 67755-76      283327-46  
 67778-811      289500-11  
 67819-42      289512-22  
 BY: 67844-61      DATE:

Lease in Escrow?  
 KGS?      Of Interest?  
 Auto Escalates?      Operating Rights?  
 Auto Renew?      Operator  
    Bond Filed?

FOR MMS USE ONLY

BILLEE NUMBER	FOREST REFUGE
OCS SECTION CODE	

**UNITED STATES  
DEPARTMENT OF THE INTERIOR  
BUREAU OF LAND MANAGEMENT  
RECEIPT AND ACCOUNTING ADVICE**

No. **110327**

SUBJECT

APPLICANT: *KENNEDY COPPER CORPORATION  
ROY MINES DIVISION  
HAYDEN, CO 80433*

REMITTER IF DIFFERENT THAN APPLICANT:

ASSIGNOR:

*RMC 101235  
RMC 101296*

SERIAL NUMBER	*	ASG	TYPE	STATE	ACRES/UNITS	RATE	CTY	FUND SYMBOL	AMOUNT	
							APPLY:	CTY	FUND SYMBOL	AMOUNT
ANV. DATE		EXP. DATE		BILL CYCLE		FILING FEE		140850		
S/C CC80		DISTRICTS		NEXT BILL DATE		RENTAL				
MISC. DATA		U OF M		ACTUAL UNITS		REIMBURSE				
NEW SERIAL NUMBER							EFFECTIVE DATE			
ASSIGNMENT: COMPLETE AREA?							OTHER			
ASSIGNED AREA							REFUND			
RETAINED AREA							RETAIN IN UNEARNED ACCOUNT			
OF INTEREST?							TOTAL			
BOND FILED?							REMARKS: <i>Graham County 4-3-80 docket 324 pg 236 to p 359</i>			
							BY	DATE		

CASE FOLDER COPY

**UNITED STATES  
DEPARTMENT OF THE INTERIOR  
BUREAU OF LAND MANAGEMENT  
RECEIPT AND ACCOUNTING ADVICE**

No. **110327**

MCL NOTICE

(62) ACE NO. 1, ET AL SUBJECT LKB/AZ APR 15 80 1 0' 15 1 310

APPLICANT: KENNEDOTT COPPER CORPORATION  
RAY MINES DIVISION  
HAYDEN, AZ 85835

REMITTER IF DIFFERENT THAN APPLICANT:

*AMC 101235 thru  
AMC 101296*

A  
101235

ASSIGNOR:

SERIAL NUMBER	*	ASG	TYPE	STATE	ACRES/UNITS	RATE	CTY	FUND SYMBOL	AMOUNT	
							APPLY:	CTY	FUND SYMBOL	AMOUNT
							FILING FEE		140850	
							RENTAL			
							REIMBURSE			
							OTHER			
							REFUND			
							RETAIN IN UNEARNED ACCOUNT			
							TOTAL			
REMARKS:										
NEW SERIAL NUMBER					EFFECTIVE DATE					
ASSIGNMENT: COMPLETE AREA?										
ASSIGNED AREA										
RETAINED AREA										
OF INTEREST?										
BOND FILED?										
BY							DATE			

ACCOUNTING ADVICE COPY

**NOTICE!!**

**These documents have been scanned!**

**Do not place un-scanned documents beneath this notice!**

**Do not remove this notice from this file!**

GPO Jacket No. 560-102  
Print Order 61540  
Rise Business Services, LLC  
Job=AZ15 8/14/2019



Box Number= AZ15226



Claim Begin-End: AMC101235-AMC101296

**2 Correspondence**



AZ15226-1

AMC113312-AMC116478



# United States Department of the Interior

BUREAU OF LAND MANAGEMENT  
ARIZONA STATE OFFICE  
3707 N. 7TH STREET  
P.O. BOX 16563  
PHOENIX, ARIZONA 85011

(602) 241-5550



IN REPLY REFER TO:

(922 CD)  
A MC 101235  
0023M

*gi*

November 28, 1989

Phelps Dodge Corp.  
P.O. Box 187  
Morenci, Arizona 85540

## NOTICE TO MINING CLAIMANTS

Your annual filing of an affidavit of assessment work or notice of intention to hold received in this office did not contain all of the correct Bureau of Land Management serial numbers assigned to each claim.

Below are the names of the claims, serial numbers erroneously listed on the affidavit and the correct serial numbers according to our records:

<u>Name of Claims</u>	<u>Incorrect Serial Numbers</u>	<u>Correct Serial Numbers</u>
ACE 53	101286	101287

Our records for the claim(s) have been updated to show receipt of the required annual filing for 1989.

The regulations under 43 CFR Subpart 3833 state: "Citing the serial number shall comply with the requirement in the Act to file an additional description of the claim."

To receive proper credit in the future, in addition to naming each claim on the affidavit, always include the correct serial numbers assigned to each of the mining claims, mill or tunnel sites.

Sincerely,

Alan Rabinoff  
Chief, Branch of  
Mining Law Administration



# United States Department of the Interior



BUREAU OF LAND MANAGEMENT  
ARIZONA STATE OFFICE  
3707 N. 7TH STREET  
PHOENIX, ARIZONA 85014  
(602) 241-5550

IN REPLY REFER TO:  
A MC 101255  
(921-ljc)

October 19, 1988

Phelps Dodge Corporation  
P. O. Box 187  
Morenci, Arizona 85540

## NOTICE TO MINING CLAIMANT(S)

WE CANNOT ENTER INTO THE RECORDS AN AMENDMENT FOR THE CLAIM LISTED BELOW BECAUSE THE CLAIM IS CLOSED OUT AND IS THEREFORE INACTIVE. A COPY OF THE DECISION WHICH CLOSED THIS CLAIM IS ENCLOSED FOR YOUR INFORMATION. SHOULD YOU HAVE QUESTIONS CALL OUR MINING CLAIMS SECTION AT (602) 241-5550.

BLM - A MC SERIAL NUMBER

CLAIM NAME

101289

Ace 55

7  
*Relocated by  
267897 — AMDMT CREDITED*



# United States Department of the Interior

IN REPLY REFER TO:  
A MC 101289  
(943) TR

BUREAU OF LAND MANAGEMENT  
ARIZONA STATE OFFICE  
3707 N. 7th Street  
Phoenix, Arizona 85014

*TR*  
*eg*

(602) 241-5550

November 4, 1986

CERTIFIED MAIL - RETURN RECEIPT REQUESTED

## DECISION

Kennecott Copper Corporation  
Ray Mines Division  
P. O. Box 8  
Hayden, Arizona 85235

Ace 55  
Lode Mining Claim  
A MC 101289

### Mining Claim(s) Declared Null and Void Ab Initio

Pursuant to the requirements of the Federal Land Policy and Management Act of 1976, 43 U.S.C. 1744, and the implementing regulations in 43 CFR 3833.1-2, notice(s) of location for the above-named mining claim(s) were filed for recording in the Arizona State Office of the Bureau of Land Management.

<u>Date Located</u>	<u>Date Filed</u>
2/13/1980	4/14/1980

The location notice(s) and accompanying map(s) show the claim(s) to be located on the following land:

Gila and Salt River Meridian, Arizona  
  
T. 5 S., R. 26 E.  
Sec. 2, SE $\frac{1}{4}$

The subject mining claim(s) are invalid and are hereby declared null and void ab initio. The Bureau of Land Management public records show the lands were not open to location of mining claims at the time of their location.

*1/20/87 case closed  
no appeal filed*

ENTERED IN COMPUTER



**SENDER: Complete items 1, 2, 3 and 4.**

Put your address in the "RETURN TO" space on the reverse side. Failure to do this will prevent this card from being returned to you. The return receipt fee will provide you the name of the person delivered to and the date of delivery. For additional fees the following services are available. Consult postmaster for fees and check box(es) for service(s) requested.

943-TR

- 1.  Show to whom, date and address of delivery.
- 2.  Restricted Delivery. AMC 1012 89

3. Article Addressed to:

Kennecott Copper  
P.O. Box 8  
Hayden, AZ 85235

4. Type of Service:
- Registered
  - Certified
  - Express Mail
  - Insured
  - COD

Article Number X  
764705

Always obtain signature of addressee or agent and **DATE DELIVERED.**

5. Signature - Addressee

X

6. Signature - Agent

X

*R.M. Seward*

7. Date of Delivery

12-9-86

8. Addressee's Address (ONLY if requested and fee paid)

PS Form 3811, July 1983 447-845

DOMESTIC RETURN RECEIPT

**UNITED STATES POSTAL SERVICE  
OFFICIAL BUSINESS**

**SENDER INSTRUCTIONS**

Print your name, address, and ZIP Code in the space below.

- Complete items 1, 2, 3, and 4 on the reverse.
- Attach to front of article if space permits, otherwise affix to back of article.
- Endorse article "Return Receipt Requested" adjacent to number.

**RETURN  
TO**



PENALTY FOR PRIVATE  
USE, \$300

PHOENIX, ARIZONA

DEC 12 1986

RECEIVED  
B.L.M. AZ STATE OFFICE

\_\_\_\_\_  
(Name of Sender)

\_\_\_\_\_  
(No. and Street, Apt., Suite, P.O. Box or R.D. No.)

\_\_\_\_\_  
(City, State, and ZIP Code)

Bureau of Land Management  
Arizona State Office  
P. O. Box 16563  
Phoenix, Arizona 85011

The subject lands are within the White Mountain Apache Indian Reservation. The lands were segregated from mineral entry by an Executive Order dated November 9, 1871.

It is well established that land within an Indian reservation is segregated from mineral entry unless there is an express provision to the contrary and that a mining claim located at a time when the land is so segregated is properly declared null and void ab initio. Montana Copper King Mining Co., 20 IBLA 30 (1975). Also see: Dora Trudell, 83 IBLA 196 (1984).

"Mining claims located on lands which are closed to mineral entry are null and void from their inception as a matter of law, and no property rights are created thereby. Therefore, no contest proceeding, notice, or hearing is required preliminary to a decision holding that such claims are invalid." John A. Ross, Maxine Lidke, 73 IBLA 16 (1983).

An appeal from this decision may be taken to the Interior Board of Land Appeals, Office of Hearings and Appeals, in accordance with the regulations in Title 43 Code of Federal Regulations (CFR), Parts 1 and 4, and the enclosed Form 1842-1. If an appeal is taken, the notice of appeal must be filed in the Arizona State Office of the Bureau of Land Management, P.O. Box 16563, Phoenix, Arizona 85011, within thirty days from the receipt of this decision. Do not send the appeal directly to the Board. The appeal and case history file will be sent to the Board from this office. Within thirty days after filing the notice of appeal, file a complete statement of the reasons why you are appealing. This must be filed with the U.S. Department of the Interior, Office of the Secretary, Board of Land Appeals, 4015 Wilson Boulevard, Arlington, Virginia 22203. If you fully stated your reasons for appealing when filing the notice of appeal, no additional statement is necessary. Additionally, within fifteen days after each document is filed, the regulations also require the appellant to serve a copy for the notice of the appeal, statement of reasons, written arguments or briefs on the Field Solicitor, U.S. Department of the Interior, 505 N. 2nd St., Suite 150, Phoenix, Arizona 85004. To avoid summary dismissal of the appeal, there must be strict compliance with the regulations.

If no appeal is taken, this decision constitutes final administrative action of this Department as affects the mining claim(s). No appeal, protest, or petition for reconsideration will be entertained from this decision after the appeal period has expired.

John T. Mezes  
Chief, Branch of Lands  
and Minerals Operations

Encl: Regulations  
Appeal Procedures  
Form 1842-1



# United States Department of the Interior

BUREAU OF LAND MANAGEMENT

ARIZONA STATE OFFICE  
2400 VALLEY BANK CENTER  
PHOENIX, ARIZONA 85073

IN REPLY REFER TO

A MC 101235 thru  
A MC 101296 (952)

July 16, 1980

Kennecott Copper Corporation  
Ray Mines Division  
Hayden, Arizona 85235

Gentlemen:

This letter is to identify the serial numbers we have assigned to your mining claim location notices filed in this office on April 14, 1980. RB

Serial Number

Name of Claim

A MC 101235 thru A MC 101296      Ace #1 thru #62

Please refer to the claim names and the serial numbers in any future correspondence.

A photocopy of your recorded Affidavit of Labor Performed or Notice of Intent to Hold for the 1980-1981 assessment year should be filed in this office on or before December 30, 1981. To be acceptable, the affidavit must show the work done during the period noon September 1, 1980 to noon September 1, 1981. No fee is required.

Sincerely,

Robert L. Peterson  
Chief, Branch of Records  
and Data Management

Enclosure:  
Regulations 43 CFR 3833

**NOTICE!!**

**These documents have been scanned!**

**Do not place un-scanned documents beneath this notice!**

**Do not remove this notice from this file!**

GPO Jacket No. 560-102  
Print Order 61540  
Rise Business Services, LLC  
Job=AZ15 8/14/2019



Box Number= AZ15226



Claim Begin-End: AMC101235-AMC101296

**3 Transfers**



AZ15226-1

AMC113312-AMC116478

Lead files 101235  
66892

December 31, 1986

State Director  
Arizona State Office  
of the Bureau of Land Management  
Department of the Interior  
Siete Square  
3707 North 7th Street  
Phoenix, Arizona 85014

Re: Notice of Transfer of Interest in  
Unpatented Mining Claims from Kennecott  
Corporation to Phelps Dodge Corporation

Dear Mr. Director:

Pursuant to 43 C.F.R. §3833.3, this is to notify the Bureau of Land Management that all right, title and interest of Kennecott Corporation in the unpatented mining claims described in Exhibit A attached hereto was transferred by Quit Claim Deed dated December 31, 1986, to Phelps Dodge Corporation. The address of Phelps Dodge Corporation is Phelps Dodge Tower, 2600 North Central Avenue, Phoenix, Arizona 85004-3015. A copy of the Quit Claim Deed transferring the unpatented mining claims is enclosed herewith.

Very truly yours,

KENNECOTT CORPORATION

By: Donald deBrier *Ed*

Name: DONALD deBRIER

Title: VICE PRESIDENT

Enclosure

ENTERED IN COMPUTER  
2/9/87

RECEIVED  
B.L.M. AZ STATE OFFICE

JAN 12 1987

7:45 A.M.  
PHOENIX, ARIZONA

QUITCLAIM DEED

THIS QUITCLAIM DEED is made and entered into effective the 31st day of December, 1986, from KENNECOTT CORPORATION, a New York corporation ("Grantor"), to PHELPS DODGE CORPORATION, a New York corporation ("Grantee").

WITNESSETH:

Grantor for and in consideration of the sum of TEN DOLLARS (\$10.00), and other good and valuable consideration, has remised, released, and forever quitclaimed, and by these presents does remise, release and forever quitclaim, unto Grantee and to its successors and assigns forever, all of Grantor's right, title, and interest which it has or may hereafter acquire in and to all those certain unpatented mining claims situated in Graham County, Arizona, all more particularly described in Exhibit "A" attached hereto and made a part hereof, and to all those certain water rights more particularly described in Exhibit "B" attached hereto and made a part hereof. (The unpatented mining claims and water rights described in Exhibits "A" and "B" are hereinafter collectively referred to as the "Quitclaim Property")

TO HAVE AND TO HOLD the same unto Grantee and its successors and assigns forever.

Grantor shall, from time to time, at the request of Grantee, execute and deliver such further deeds, assignments, endorsements and other instruments and evidences of transfer, and give such further assurances and perform such other acts as Grantee may reasonably request and as may be reasonably necessary

EXEMPT Pursuant to A.R.S. §42-1614(A)(6)

RECEIVED  
B.L.M. AZ STATE OFFICE

JAN 12 1987

7:45 A.M.  
PHOENIX, ARIZONA

or appropriate to more effectively transfer the Quitclaim Property to Grantee, or to perfect or record Grantee's title and interest in the Quitclaim Property, or to enable Grantee to use the Quitclaim Property. All covenants, representations and warranties of Grantor and Grantee, which pertain to the Quitclaim Property, made in that certain Stock Purchase Agreement between Grantor and Grantee, dated November 26, 1986, (the "Agreement") or in any certificate, agreement, document or instrument delivered pursuant thereto shall survive the execution and delivery of this Quitclaim Deed to the extent provided in Section 8.1 of the Agreement. A copy of the Agreement is on file at the offices of Grantor at 10 East South Temple, Salt Lake City, Utah 84111.

IN WITNESS WHEREOF, the Grantor hereto has executed this Quitclaim Deed as of the day and year first above written.

KENNECOTT CORPORATION, a New York corporation

By Donald P. de Brice *et*  
Name: Donald P. de Brice  
Title: Vice President

"GRANTOR"

STATE OF UTAH )  
County of Salt Lake ) ss.

On the 23rd day of December, personally appeared before me D.P. de Brice, who, being by me duly sworn, did say that he is the Vice President of KENNECOTT CORPORATION, and that said instrument was signed in behalf of said corporation.

John C. Morris  
Notary Public

My Commission Expires:  
May 23, 1987

RECEIVED  
B.L.M. AZ STATE OFFICE  
JAN 12 1987  
7:45 A.M.  
PHOENIX, ARIZONA



EXHIBIT "A"

SAFFORD PROPERTY  
UNPATENTED MINING CLAIMS

The following unpatented mining claims situate in the Lone Star Mining District, Graham County, Arizona, Gila and Salt River Base and Meridian, together with the Section, Township and Range where located, the Bureau of Land Management (BLM) serial numbers assigned thereto by the Arizona State Office of the BLM and the book and page number of recording of the location notices and amended location notices thereof in the Office of the County Recorder of Graham County, Arizona:

Claim	BLM Serial No. (AMC)	Sec	Twp	Range	RECORDED	
					Book	Page
Ace No. 19	101253 ✓	13,14	6S	26E	324	272
Ace No. 20	101254 ✓	13,14	6S	26E	324	274
Ace No. 21	101255 ✓	1	6S	26E	324	276
Ace No. 22	101256 ✓	1	6S	26E	324	278
Ace No. 23	101257 ✓	1	6S	26E	324	280
Ace No. 24	101258 ✓	1	6S	26E	324	282
Ace No. 25	101259 ✓	1	6S	26E	324	284
Ace No. 26	101260 ✓	1	6S	26E	324	286
Ace No. 27	101261 ✓	1	6S	26E	324	288
Ace No. 28	101262 ✓	1	6S	26E	324	290
Ace No. 29	101263 ✓	1	6S	26E	324	292
Ace No. 30	101264 ✓	1	6S	26E	324	294
Ace No. 31	101265 ✓	1	6S	26E	324	296
		6	6S	27E		
Ace No. 32	101266 ✓	6	6S	27E	324	298
Ace No. 33	101267 ✓	6	6S	27E	324	300
Ace No. 34	101268 ✓	6	6S	27E	324	302
Ace No. 35	101269 ✓	36	6S	26E	324	304
		1	6S	26E		
Ace No. 36	101270 ✓	36	5S	26E	324	306
		1	6S	26E		
		6	6S	27E		
Ace No. 37	101271 ✓	36	5S	26E	324	308
		1	6S	26E		
		6	6S	27E		
Ace No. 38	101272 ✓	6	6S	27E	324	310
Ace No. 39	101273 ✓	6	6S	27E	324	312
Ace No. 40	101274 ✓	6	6S	27E	324	314
Ace No. 41	101275 ✓	6	6S	27E	324	316
Ace No. 42	101276 ✓	6	6S	27E	324	318
Ace No. 43	101277 ✓	6	6S	27E	324	320
Ace No. 44	101278 ✓	36	5S	26E		
		6	6S	27E	324	322

101253  
101296

RECEIVED  
B.L.M. AZ STATE OFFICE

JAN 12 1987

7:45 A.M.  
PHOENIX, ARIZONA

Claim	BLM Serial No. (AMC)	Sec	Twp	Range	RECORDED	
					Book	Page
Ace No. 45	101279	36	5S	26E	324	324
		6	6S	27E		
Ace No. 46	101280	6	6S	27E	324	326
Ace No. 47	101281	6	6S	27E	324	328
Ace No. 48	101282	11,14	5S	26E	324	330
Ace No. 49	101283	11	5S	26E	324	332
Ace No. 50	101284	11	5S	26E	324	334
Ace No. 51	101285	11	5S	26E	324	336
Ace No. 52	101286	11	5S	26E	324	338
Ace No. 53	101287	11	5S	26E	324	340
Ace No. 54	101288	2,11	5S	26E	324	342
Ace No. 56	101290	1	5S	26E	324	346
Ace No. 57	101291	1	5S	26E	324	348
Ace No. 58	101292	1	5S	26E	324	350
Ace No. 59	101293	1,12	5S	26E	324	352
Ace No. 60	101294	1,12	5S	26E	324	354
Ace No. 61	101295	1	5S	26E	324	356
Ace No. 62	101296	1	5S	26E	324	358
A-1	67596	11,12	6S	26E	41	242
Amended					83	132
Burgermeister	67597	11,12,14	6S	26E	45	007
Amended					83	135
Bush No. 15	67598	23	6S	26E	53	369
Bush No. 16	67599	23	6S	26E	53	370
Bush No. 17	67600	23	6S	26E	53	371
Bush No. 18	67601	23	6S	26E	53	372
Bush No. 19	67602	23	6S	26E	53	373
Bush No. 20	67603	23	6S	26E	53	374
Bush No. 21	67604	23	6S	26E	53	375
Bush No. 22	67605	23	6S	26E	53	376
Bush No. 23	67606	23	6S	26E	53	377
Bush No. 24	67607	23	6S	26E	53	378
Bush No. 25	67608	14,23	6S	26E	53	379
Bush No. 26	67609	14,23	6S	26E	53	380
Bush No. 27	67610	14	6S	26E	53	381
Bush No. 28	67611	14	6S	26E	53	382
Bush No. 29	67612	14	6S	26E	53	383
Bush No. 30	67613	14	6S	26E	53	384
Bush No. 31	67614	14	6S	26E	53	385
Bush No. 32	67615	14	6S	26E	53	386
Bush No. 33	67616	14	6S	26E	53	387
Bush No. 34	67617	14	6S	26E	53	388
Bush No. 35	67618	14	6S	26E	53	389
Bush No. 36	67619	14	6S	26E	53	390
Cons. Metals						
No. 6	67621	12	6S	26E	31	583

67596  
67619

67621  
67631

RECEIVED  
B.L.M. AZ STATE OFFICE

-2-

JAN 12 1987

7:45 A.M.  
PHOENIX, ARIZONA

Claim	BLM Serial No. (AMC)	Sec	Twp	Range	RECORDED	
					Book	Page
Cons. Metals No. 7	67622	12	6S	26E	31	584
Cons. Metals No. 8	67623	12	6S	26E	31	585
Cons. Metals No. 9	67624	12	6S	26E	31	586
Cons. Metals No. 10	67625	12	6S	26E	31	587
Cons. Metals No. 11	67626	12	6S	26E	31	588
Amended					87	314
Cons. Metals No. 12	67627	12	6S	26E	31	589
Cons. Metals No. 15	67628	12	6S	26E	31	592
Cons. Metals No. 16	67629	12	6S	26E	31	593
Cons. Metals No. 17	67630	12	6S	26E	31	594
Cons. Metals No. 18	67631	12	6S	26E	31	595
Cons. Metals No. 20	67633	12	6S	26E	31	597
Amended					81	458
Coors	67634	12	6S	26E	41	241
Griesidieck	67637	12	6S	26E	45	005
Ironwood Amended	67638	12	6S	26E	45	006
Ithaca No. 9	67639	12	6S	26E	42	130
Ithaca No. 12	67640	12	6S	26E	41	237
Amended					42	133
Ithaca No. 15	67641	12	6S	26E	41	236
Ithaca No. 20	67642	12	6S	26E	41	235
Amended					81	474
Knob Hill No. 20	67643	12,13	6S	26E	42	063
Knob Hill No. 22	67644	12,13	6S	26E	42	065
Lulubelle	67652	12,13	6S	26E	40	266
Mesquite	67654	1,12	6S	26E	24	308
Pabst	67655	14	6S	26E	41	240
Schlitz	67656	14	6S	26E	41	246
Ace No. 16	101250	17,18	6S	27E	324	266
Ace No. 17	101251	17,18	6S	27E	324	268
Ace No. 18	101252	17,18	6S	27E	324	270
Alpha No. 61	67829	20	6S	27E	46	022
Alpha No. 62	67830	20	6S	27E	46	023
Alpha No. 63	67831	20	6S	27E	46	024

RECEIVED  
B.L.M. AZ STATE OFFICE

-3-

JAN 12 1987

7:45 A.M.  
PHOENIX, ARIZONA

Claim	BLM Serial No.		Sec	Twp	Range	RECORDED	
	(AMC)					Book	Page
Alpha No. 64	67832 ✓		20	6S	27E	46	025
Alpha No. 65	67833 ✓		20	6S	27E	46	026
Alpha No. 66	67834 ✓		20	6S	27E	46	027
Alpha No. 67	67835 ✓		20	6S	27E	46	028
Alpha No. 68	67836 ✓		20	6S	27E	46	029
Amended						83	136
Alpha No. 69	67837 ✓		20	6S	27E	46	030
Alpha No. 70	67838 ✓		20	6S	27E	46	031
Alpha No. 71	67839 ✓		20	6S	27E	46	032
Alpha No. 72	67840 ✓		20	6S	27E	46	033
Alpha No. 73	67841 ✓		19,20	6S	27E	46	034
Alpha No. 74	67842 ✓		17,20	6S	27E	46	035
Alpha No. 76	67843 ✓	17,18,	19,20	6S	27E	46	037
Beta No. 61	67844 ✓		17,20	6S	27E	45	542
Beta No. 62	67845 ✓		16,17	6S	27E	45	543
Beta No. 63	67846 ✓		17,20	6S	27E	45	544
Beta No. 64	67847 ✓		17	6S	27E	45	545
Beta No. 65	67848 ✓		17,20	6S	27E	45	546
Beta No. 66	67849 ✓		17	6S	27E	45	547
Beta No. 67	67850 ✓		17,20	6S	27E	45	548
Beta No. 68	67851 ✓		17	6S	27E	45	549
Beta No. 69	67852 ✓		17,20	6S	27E	45	550
Beta No. 70	67853 ✓		17	6S	27E	45	551
Beta No. 71	67854 ✓		17	6S	27E	45	552
Beta No. 72	67855 ✓		17	6S	27E	45	553
Beta No. 73	67856 ✓		17	6S	27E	45	554
Beta No. 74	67857 ✓		17	6S	27E	45	555
Beta No. 75	67858 ✓		17	6S	27E	45	556
Beta No. 76	67859 ✓		17	6S	27E	45	557
Beta No. 77	67860 ✓		17,18	6S	27E	45	558
Beta No. 78	67861 ✓		17	6S	27E	45	559
Beta No. 81	67864 ✓		18	6S	27E	46	338
Beta No. 83	67866 ✓		18	6S	27E	46	340
Beta No. 84	67867 ✓		18	6S	27E	46	341
Beta No. 85	67868 ✓		18	6S	27E	46	342
Amended						83	342
Beta No. 86	67869 ✓		18	6S	27E	46	343
Amended						83	139
Beta No. 87	67870 ✓		18	6S	27E	51	474
Beta No. 88	67871 ✓		18	6S	27E	51	475
Amended						81	460
Beta No. 89	67872 ✓		18	6S	27E	46	346
Beta No. 90	67873 ✓		18	6S	27E	46	347
Beta No. 92	67874 ✓		18	6S	27E	46	349
Beta No. 93	67875 ✓		18	6S	27E	51	476
Beta No. 94	67876 ✓		18	6S	27E	51	477
Amended						81	461
Gamma No. 63	67877 ✓		16,17	6S	27E	45	470
Amended						47	519

67866  
67877

RECEIVED  
B.L.M. AZ STATE OFFICE

-4-

JAN 12 1987

7:45 A.M.  
PHOENIX, ARIZONA

Claim	BLM Serial No. (AMC)	Sec	Twp	Range	RECORDED	
					Book	Page
Gamma No. 65	67878✓	17	6S	27E	45	472
Gamma No. 66	67879✓	16,17	6S	27E	45	473
Gamma No. 67	67880✓	17	6S	27E	45	474
Gamma No. 68	67881✓	8,16,17	6S	27E	45	475
Gamma No. 69	67882✓	17	6S	27E	45	476
Gamma No. 70	67883✓	8,17	6S	27E	45	477
Gamma No. 71	67884✓	17	6S	27E	51	454
Gamma No. 72	67885✓	8,17	6S	27E	51	455
Gamma No. 73	67886✓	17	6S	27E	45	480
Gamma No. 74	67887✓	8,17	6S	27E	45	481
Gamma No. 83	67888✓	7,8,17,18	6S	27E	51	458
Gamma No. 85	67889✓	7,18	6S	27E	51	460
Gamma No. 87	67890✓	7,18	6S	27E	51	461
Gamma No. 89	67891✓	7,18	6S	27E	51	462
Gamma No. 91	67892✓	7,18	6S	27E	51	463
Amended					81	464
Jinks No. 3	67893✓	17,18	6S	27E	50	124
Jinks No. 4	67894✓	17,20	6S	27E	50	125
Jinks No. 5	67895✓	20	6S	27E	50	126
Jinks No. 6	67896✓	20	6S	27E	50	127
Jinks No. 22	67897✓	7,18	6S	27E	50	143
Amended					81	466
Jinks No. 23	67898✓	17,18	6S	27E	50	144
Amended					81	467
Jinks No. 24	67899✓	17	6S	27E	50	145
Jinks No. 25	67900✓	17	6S	27E	50	146
Amended					51	471
Jinks No. 26	67901✓	17	6S	27E	50	147
Jinks No. 27	67902✓	16,17	6S	27E	50	148
Amended					83	126
Juanita	67903✓	7	6S	27E	40	334
Round Ridge						
No. 1	67904✓	7,18	6S	27E	40	382
Round Ridge						
No. 2	67905✓	7,18	6S	27E	40	383
Round Ridge						
No. 3	67906✓	7,18	6S	27E	40	384
Ace No. 1	101235✓	31	5S	27E	324	236
Ace No. 2	101236✓	31	5S	27E	324	238
Ace No. 3	101237✓	31	5S	27E	324	240
Ace No. 4	101238✓	31	5S	27E	324	242
Senorbac						
No. 17	67544✓	31	5S	27E	44	426
		36	5S	26E		
Senorbac						
No. 18	67545✓	31	5S	27E	44	427
Senorbac						
No. 19	67546✓	31	5S	27E	44	428
		36	5S	26E		

RECEIVED  
B.L.M. AZ STATE OFFICE

JAN 12 1987

7:45 A.M.  
PHOENIX, ARIZONA

Claim	BLM Serial No. (AMC)	Sec	Twp	Range	RECORDED	
					Book	Page
Senorbac No. 20	67547	31	5S	27E	44	429
Senorbac No. 21	67548	31 36	5S 5S	27E 26E	44	430
Senorbac No. 22	67549	31	5S	27E	44	431
Senorbac No. 23	67550	31 36	5S 5S	27E 26E	44	432
Senorbac No. 24	67551	30,31	5S	27E	44	433
Senorbac No. 26	67553	31	5S	27E	44	435
Senorbac No. 27	67554	31	5S	27E	44	436
Senorbac No. 28	67555	31	5S	27E	44	437
Senorbac No. 29	67556	31	5S	27E	44	438
Senorbac No. 30	67557	30,31	5S	27E	44	439
Senorbac No. 31	67558	30,31	5S	27E	44	440
Senorbac No. 32	67559	31	5S	27E	44	441
Senorbac No. 34	67560	31,32	5S	27E	44	442
Senorbac No. 35	67561	30,31,32	5S	27E	44	443
Senorbac No. 36	67562	31,32	5S	27E	44	444
Ace No. 5	101239	4,9	6S	27E	324	244
Ace No. 6	101240	4,9	6S	27E	324	246
Ace No. 7	101241	4,9	6S	27E	324	248
Ace No. 8	101242	4,9	6S	27E	324	250
Ace No. 9	101243	4,9	6S	27E	324	252
Ace No. 10	101244	4,9	6S	27E	324	254
Ace No. 11	101245	9	6S	27E	324	256
Ace No. 12	101246	9	6S	27E	324	258
Ace No. 13	101247	8,9	6S	27E	324	260
Ace No. 14	101248	8,9	6S	27E	324	262
Ace No. 15	101249	9	6S	27E	324	264
Delta No. 54	67738	9	6S	27E	47	574
Delta No. 55	67739	9	6S	27E	51	469
Delta No. 56	67740	9	6S	27E	51	470
Delta No. 57	67741	9	6S	27E	46	185
Delta No. 58	67742	9	6S	27E	46	186

67551  
67562

101239  
101249

67738  
67742

RECEIVED  
B.L.M. AZ STATE OFFICE

-6-

JAN 12 1987

7:45 A.M.  
PHOENIX, ARIZONA

Claim	BLM Serial No. (AMC)	Sec	Twp	Range	RECORDED	
					Book	Page
Delta No. 59	67743✓	9,16	6S	27E	46	187
Delta No. 60	67744✓	9	6S	27E	46	188
Delta No. 61	67745	9,16	6S	27E	46	189
Delta No. 62	67746✓	9	6S	27E	46	190
Delta No. 63	67747✓	9,16	6S	27E	51	468
Delta No. 65	67748✓	9	6S	27E	51	466
Delta No. 67	67749✓	9	6S	27E	51	467
Epsilon No. 51	67750✓	9,10	6S	27E	51	038
Epsilon No. 52	67751✓	9	6S	27E	51	039
Garoga No. 4	67755✓	3,4,9,10	6S	27E	46	073
Garoga No. 5	67756✓	3,10	6S	27E	46	072
Garoga No. 6	67757✓	3,10	6S	27E	46	071
Garoga No. 7	67758✓	3,10	6S	27E	46	070
Garoga No. 8	67759✓	9	6S	27E	46	069
Garoga No. 9	67760✓	9	6S	27E	46	068
Garoga No. 10	67761✓	9	6S	27E	46	067
Garoga No. 11	67762✓	9	6S	27E	46	066
Garoga No. 12	67763✓	9,10	6S	27E	46	065
Garoga No. 13	67764✓	9,10	6S	27E	46	064
Garoga No. 14	67765✓	10	6S	27E	46	063
Garoga No. 15	67766✓	10	6S	27E	46	062
Garoga No. 16	67767✓	10	6S	27E	46	061
Garoga No. 17	67768✓	9	6S	27E	46	060
Garoga No. 18	67769✓	9	6S	27E	46	059
Garoga No. 19	67770✓	9	6S	27E	46	058
Garoga No. 20	67771✓	9	6S	27E	46	057
Garoga No. 21	67772✓	9,10	6S	27E	46	056
Garoga No. 22	67773✓	10	6S	27E	46	055
Garoga No. 23	67774✓	10	6S	27E	46	054
Garoga No. 24	67775✓	10	6S	27E	46	053
Garoga No. 25	67776✓	10	6S	27E	46	052
Jinks No. 36	67778✓	9,16	6S	27E	50	157
Amended					81	469
Jinks No. 37	67779✓	9,16	6S	27E	50	158
Amended					83	128
Oso Ensenada No. 3	67780✓	33 3,4	5S 6S	27E 27E	45	323
Oso Ensenada No. 4	67781✓	33 3	5S 6S	27E 27E	45	324
Oso Ensenada No. 5	67782✓	3,4	6S	27E	45	325
Oso Ensenada No. 6	67783✓	3	6S	27E	45	326
Oso Ensenada No. 7	67784✓	3,4	6S	27E	45	327

RECEIVED  
B.L.M. AZ STATE OFFICE

JAN 12 1987

7:45 A.M.  
PHOENIX, ARIZONA

Claim	BLM Serial No. (AMC)	Sec	Twp	Range	RECORDED	
					Book	Page
Oso Ensenada No. 8	67785 -	3	6S	27E	45	328
Oso Ensenada No. 9	67786 - <i>67785</i>	3,4	6S	27E	45	329
Oso Ensenada No. 10	67787 - <i>67811</i>	3	6S	27E	45	330
Oso Ensenada No. 11	67788 ✓	3,4	6S	27E	45	331
Oso Ensenada No. 12	67789 ✓	3	6S	27E	45	332
Oso Ensenada No. 13	67790 ✓	3,4	6S	27E	45	333
Oso Ensenada No. 14	67791 ✓	3	6S	27E	45	334
Oso Ensenada No. 15	67792 ✓	3,4	6S	27E	45	335
Oso Ensenada No. 16	67793 ✓	3	6S	27E	45	336
Pond No. 1	67794 ✓	33	5S	27E	45	303
Pond No. 2	67795 ✓	33	5S	27E	45	304
Pond No. 3	67796 ✓	33	5S	27E	45	305
Pond No. 4	67797 ✓	33	5S	27E	45	306
Pond No. 5	67798 ✓	33	5S	27E	45	307
Pond No. 6	67799 ✓	33	5S	27E	45	308
Pond No. 7	67800 ✓	33	5S	27E	45	309
Pond No. 8	67801 ✓	33	5S	27E	45	310
Pond No. 9	67802 ✓	33	5S	27E	45	311
Pond No. 10	67803 ✓	33	5S	27E	45	312
Pond No. 11	67804 ✓	33	5S	27E	45	313
Pond No. 12	67805 ✓	33	5S	27E	45	314
Pond No. 13	67806 ✓	33	5S	27E	45	315
Pond No. 14	67807 ✓	33	5S	27E	45	316
Pond No. 15	67808 ✓	33	5S	27E	45	317
Pond No. 16	67809 ✓	33	5S	27E	45	318
Pond No. 17	67810 ✓	33	5S	27E	45	319
		4	6S	27E		
Pond No. 18	67811 ✓	33	5S	27E	45	320
		3,4	6S	27E		
Scalper No. 7	67819 - <i>67819</i>	8,9	6S	27E	40	343
Scalper No. 8	67820 - <i>67823</i>	8,9	6S	27E	40	344
Scalper No. 9	67821 ✓	9	6S	27E	40	345
Scalper No. 10	67822 ✓	9	6S	27E	40	346
Scalper No. 11	67823 ✓	9	6S	27E	40	347

RECEIVED  
B.L.M. AZ STATE OFFICE

-8-

JAN 12 1987

7:45 A.M.  
PHOENIX, ARIZONA



Claim	BLM Serial No. (AMC)	Sec	Twp	Range	RECORDED	
					Book	Page
Scalper						
No. 12	67824✓	9	6S	27E	40	348
Scalper						
No. 13	67825✓	9	6S	27E	40	349
Scalper						
No. 14	67826✓	9	6S	27E	40	350
Scalper						
No. 15	67827✓	9	6S	27E	40	351
Scalper						
No. 16	67828✓	9	6S	27E	40	352
Mas No. 9	67657✓	27	6S	26E	249	269
Mas No. 10	67658✓	26,27	6S	26E	249	270
Mas No. 11	67659✓	27	6S	26E	249	271
Mas No. 12	67660✓	26,27	6S	26E	249	272
Mas No. 13	67661✓	27	6S	26E	249	273
Mas No. 14	67662✓	26,27	6S	26E	249	274
Mas No. 15	67663✓	27	6S	26E	249	275
Mas No. 16	67664✓	26,27	6S	26E	249	276
Mas No. 17	67665✓	27,34	6S	26E	249	277
Mas No. 18	67666✓	26,27,34,35	6S	26E	249	278
Mas No. 19	67667✓	34	6S	26E	249	279
Mas No. 20	67668✓	34,35	6S	26E	249	280
Mas No. 21	67669✓	34	6S	26E	249	281
Mas No. 22	67670✓	34,35	6S	26E	249	282
Mas No. 23	67671✓	34	6S	26E	249	283
Mas No. 24	67672✓	34,35	6S	26E	249	284
Mas No. 25	67673✓	34	6S	26E	249	285
Mas No. 26	67674✓	34,35	6S	26E	249	286
Mas No. 27	67675✓	34	6S	26E	249	287
Mas No. 28	67676✓	34,35	6S	26E	249	288
Mas No. 29	67677✓	34	6S	26E	249	289
Mas No. 30	67678✓	34,35	6S	26E	249	290
Mas No. 31	67679✓	34	6S	26E	249	291
Mas No. 32	67680✓	34,35	6S	26E	249	292
Mas No. 33	67681✓	34	6S	26E	249	293
Mas No. 34	67682✓	34,35	6S	26E	249	294
Mas No. 35	67683✓	34	6S	26E	249	295
		3	7S	26E		
Mas No. 36	67684✓	34,35	6S	26E	249	296
		2,3	7S	26E		
Mas No. 45	67685✓	27,28	6S	26E	249	297
Mas No. 46	67686✓	27	6S	26E	249	298
Mas No. 47	67687✓	27,28	6S	26E	249	299
Mas No. 48	67688✓	27	6S	26E	249	300
Mas No. 49	67689✓	27,28	6S	26E	249	301
Mas No. 50	67690✓	27	6S	26E	249	302
Mas No. 51	67691✓	27,28	6S	26E	249	303
Mas No. 52	67692✓	27	6S	26E	249	304
Mas No. 53	67693✓	27,28,33,34	6S	26E	249	305

RECEIVED

B.L.M. AZ STATE OFFICE

-9-

JAN 12 1987

7:45 A.M.  
PHOENIX, ARIZONA

Claim	BLM Serial No. (AMC)	Sec	Twp	Range	RECORDED	
					Book	Page
Mas No. 54	67694 ✓	27,34	6S	26E	249	306
Mas No. 55	67695 ✓	33,34	6S	26E	249	307
Mas No. 56	67696 ✓	34	6S	26E	249	308
Mas No. 57	67697 ✓	33,34	6S	26E	249	309
Mas No. 58	67698 ✓	34	6S	26E	249	310
Mas No. 59	67699 ✓	33,34	6S	26E	249	311
Mas No. 60	67700 ✓	34	6S	26E	249	312
Mas No. 61	67701 ✓	33,34	6S	26E	249	313
Mas No. 62	67702 ✓	34	6S	26E	249	314
Mas No. 63	67703 ✓	33,34	6S	26E	249	315
Mas No. 64	67704 ✓	34	6S	26E	249	316
Mas No. 65	67705 ✓	33,34	6S	26E	249	317
Mas No. 66	67706 ✓	34	6S	26E	249	318
Mas No. 67	67707 ✓	33,34	6S	26E	249	319
Mas No. 68	67708 ✓	34	6S	26E	249	320
Mas No. 69	67709 ✓	33,34	6S	26E	249	321
Mas No. 70	67710 ✓	34	6S	26E	249	322
Mas No. 71	67711 ✓	33,34	6S	26E	249	323
		3,4	7S	26E		
Mas No. 72	67712 ✓	34	6S	26E	249	324
		3	7S	26E		
Mas No. 73	67713 ✓	28	6S	26E	249	325
Mas No. 74	67714 ✓	28	6S	26E	249	326
Mas No. 75	67715 ✓	28	6S	26E	249	327
Mas No. 76	67716 ✓	28	6S	26E	249	328
Mas No. 77	67717 ✓	28	6S	26E	249	329
Mas No. 78	67718 ✓	28	6S	26E	249	330
Mas No. 79	67719 ✓	28	6S	26E	249	331
Mas No. 80	67720 ✓	28	6S	26E	249	332
Mas No. 81	67721 ✓	28,33	6S	26E	249	333
Mas No. 82	67722 ✓	28,33	6S	26E	249	334
Mas No. 83	67723 ✓	33	6S	26E	249	335
Mas No. 84	67724 ✓	33	6S	26E	249	336
Mas No. 85	67725 ✓	33	6S	26E	249	337
Mas No. 86	67726 ✓	33	6S	26E	249	338
Mas No. 87	67727 ✓	33	6S	26E	249	339
Mas No. 88	67728 ✓	33	6S	26E	249	340
Mas No. 89	67729 ✓	33	6S	26E	249	341
Mas No. 90	67730 ✓	33	6S	26E	249	342
Mas No. 91	67731 ✓	33	6S	26E	249	343
Mas No. 92	67732 ✓	33	6S	26E	249	344
Mas No. 93	67733 ✓	33	6S	26E	249	345
Mas No. 94	67734 ✓	33	6S	26E	249	346
Mas No. 96	67735 ✓	33	6S	26E	249	348
Mas No. 98	67736 ✓	33	6S	26E	249	349
Mas No. 100	67737 ✓	33	6S	26E	249	350
		4	7S	26E		

*67694*  
*67737*

Total Unpatented Mining Claims -- 5,569.00 acres, more or less  
DLMA535

RECEIVED  
B.L.M. AZ STATE OFFICE

JAN 12 1987

7:45 A.M.  
PHOENIX, ARIZONA

**Kennecott Minerals Company**

A Division of Kennecott Corporation

Ray Mines Division  
Hayden, Arizona 85235  
602 356-7811

November 3, 1980

ARIZONA STATE OFFICE  
BU. LAND MANAGEMENT

NOV 7 1980

Bureau of Land Management  
Arizona State Office  
2400 Valley Bank Center  
Phoenix, AZ 85073

7:45 A.M.  
PHOENIX, ARIZONA

**Kennecott**

File:  
118  
18980  
24688  
28146  
35473  
59548  
66892  
101235

Gentlemen:

Re: Notification of Change of Corporate Name

Please take note that the corporate name of Kennecott Copper Corporation has been changed to Kennecott Corporation. Accordingly, your records should reflect that Kennecott Corporation is the owner of all unpatented mining and mill site claims on file with your office which are or may have been indexed under the name "Kennecott Copper Corporation" as owner. The BLM serial numbers include, without limitation, the following:

Serial Number

- AMC 1186 through AMC 1187
- AMC 18980 through AMC 19011
- AMC 24688 through AMC 24694
- AMC 28146 through AMC 28156
- AMC 35473 through AMC 35477
- AMC 59548 through AMC 59746
- AMC 66892 through AMC 67540
- AMC 67544 through AMC 67551
- AMC 67553 through AMC 67562
- AMC 67596
- AMC 67598 through AMC 67619
- AMC 67621 through AMC 67631
- AMC 67633 through AMC 67634
- AMC 67637 through AMC 67644
- AMC 67652
- AMC 67654 through AMC 67751
- AMC 67755 through AMC 67776
- AMC 67778 through AMC 67811
- AMC 67819 through AMC 67861
- AMC 67864
- AMC 67866 through AMC 67906
- AMC 101235 through AMC 101296

ack  
11-12-80  
RLA

updated 11-13-80 mlg

Bureau of Land Management  
November 3, 1980  
Page 2

ARIZONA STATE OFFICE  
BU. LAND MANAGEMENT

NOV 7 1980

7:45 A.M.  
PHOENIX, ARIZONA

All documents, including affidavits of annual assessment work for the assessment year ending September 1, 1980 and notices of intention to hold, filed with respect to these claims since the date of Kennecott's name change properly reflect the change of corporate name.

Very truly yours,

KENNECOTT CORPORATION



N. A. Gambell  
Technical Services Superintendent  
Ray Mines Division  
Kennecott Minerals Company, a  
division of Kennecott Corporation

NAG/hf

**NOTICE!!**

**These documents have been scanned!**

**Do not place un-scanned documents beneath this notice!**

**Do not remove this notice from this file!**

GPO Jacket No. 560-102  
Print Order 61540  
Rise Business Services, LLC  
Job=AZ15 8/14/2019



Box Number= AZ15226



Claim Begin-End: AMC101235-AMC101296

**4 Annual Filings**



AZ15226-1

AMC113312-AMC116478

**AFFIDAVIT OF LABOR PERFORMED  
AND IMPROVEMENTS MADE**

15.00 4981

STATE OF ARIZONA )  
County of Greenlee ) ss:



STATE OF ARIZONA, County of Graham, ss Fee \$ \_\_\_\_\_ No. \_\_\_\_\_  
I hereby certify that the within instrument was filed and recorded at  
request of Phelps Dodge 11-8-89 12:45 PM  
In Docket No. 421 Page 347-52 and Indexed in Mining  
Witness my hand and official seal the day and year aforesaid.  
SHIRLEY ANGLE  
COUNTY RECORDER BY Shirley Angle Deputy

101253  
267894  
67596  
290501  
289500  
Ⓢ  
epi

Fred J. Menzer, being first duly sworn, deposes and says that he is a citizen of the United States and more than eighteen (18) years of age, and resides in Morenci, County of Greenlee, State of Arizona, and is personally acquainted with the mining claims situated in the Lone Star Mining District, Graham County, Arizona, the names and books and pages of recording in the office of the County Recorder of Graham County, Arizona, and the Bureau of Land Management serial numbers and the location of the Notices of Location of which are described in Exhibit "A" attached hereto and by this reference incorporated herein.

That between 12 o'clock noon September 1, 1988 and 12 o'clock noon September 1, 1989 at least Ten Thousand One Hundred Dollars (\$10,100.00) worth of work and improvements were done and performed for the benefit of each of the aforementioned claims. Such work and improvements were made by and at the expense of Phelps Dodge Corporation, owners of said claims, whose address is P. O. Box 187, Morenci, Arizona, 85540, for the purpose of complying with the laws of the United States pertaining to assessment or annual work and CBC Drilling Company of Tucson, Arizona was the entity employed by said owner and who labored upon said claims, did said work and improvements, the same being as follows, to wit: Diamond drilling in two exploration holes numbered LS-177 and LS-178, from the surface to a final depth of 2556 feet and 850 feet respectively.

Said labor was performed and improvements made at the expense of Phelps Dodge Corporation for the benefit of each and all of said mining claims comprising said contiguous group as part of a general plan of exploration, improvements and development, and they tend to explore, improve and develop each and all of said mining claims. The amount expended for and the value of

RECEIVED  
B.L.M. AZ STATE OFFICE

NOV 14 1989  
7:45 A.M.  
PHOENIX, ARIZONA


DOCKET 421 PAGE 347

said labor and improvements is more than One Hundred Dollars (\$100.00) for each of the mining claims and at least said amount was allocated to each of the mining claims. Said expenditure was made in good faith for the purpose of exploring, improving and developing said contiguous groups of mining claims, and was intended as annual labor and improvements for each and all of the above-described unpatented mining claims for the assessment year ending at 12 o'clock Meridian, September 1, 1989.

F. Menzer  
For Phelps Dodge Corporation

STATE OF ARIZONA )  
County of Greenlee ) ss:

Subscribed and sworn to before me this 8th day of November, 1989, by Fred J. Menzer.



Linda M. Stacy  
Notary Public

My Commission Expires:

My Commission Expires March 16, 1993

RECEIVED  
B.L.M. AZ STATE OFFICE

NOV 14 1989

7:45 A.M.  
PHOENIX, ARIZONA

10 IF 35  
 [Handwritten signature]

RECEIVED  
 U.S. M. AZ STATE OFFICE

NOV 14 1989

7:45 A.M.  
 PHOENIX, ARIZONA

EXHIBIT "A"

Name of Claim	Recorded		Location Notice is Posted in			BLM Serial Number
	Book	Page	Section	Township	Range	
Ace No. 19	324	272	Sec. 14,	T.6S.,	R.26E.	101253 ✓
Ace No. 20	324	274	Sec. 14,	T.6S.,	R.26E.	101254 ✓
Ace No. 21	324	276	Sec. 1,	T.6S.,	R.26E.	101255 ✓
Ace No. 22	324	278	Sec. 1,	T.6S.,	R.26E.	101256 ✓
Ace No. 23	324	280	Sec. 1,	T.6S.,	R.26E.	101257 ✓
Ace No. 24	324	282	Sec. 1,	T.6S.,	R.26E.	101258 ✓
Ace No. 25	324	284	Sec. 1,	T.6S.,	R.26E.	101259 ✓
Ace No. 26	324	286	Sec. 1,	T.6S.,	R.26E.	101260 ✓
Ace No. 27	324	288	Sec. 1,	T.6S.,	R.26E.	101261 ✓
Ace No. 28	324	290	Sec. 1,	T.6S.,	R.26E.	101262 ✓
Ace No. 29	324	292	Sec. 1,	T.6S.,	R.26E.	101263 ✓
Ace No. 30	324	294	Sec. 1,	T.6S.,	R.26E.	101264 ✓
Ace No. 31	324	296	Sec. 1,	T.6S.,	R.26E.	101265 ✓
Ace No. 32	324	298	Sec. 6,	T.6S.,	R.27E.	101266 ✓
Ace No. 33	324	300	Sec. 6,	T.6S.,	R.27E.	101267 ✓
Ace No. 34	324	302	Sec. 6,	T.6S.,	R.27E.	101268 ✓
Ace No. 35	324	304	Sec. 1,	T.6S.,	R.26E.	101269 ✓
Ace No. 36	324	306	Sec. 1,	T.6S.,	R.26E.	101270 ✓
Ace No. 37	324	308	Sec. 6,	T.6S.,	R.27E.	101271 ✓
Ace No. 38	324	310	Sec. 6,	T.6S.,	R.27E.	101272 ✓
Ace No. 39	324	312	Sec. 6,	T.6S.,	R.27E.	101273 ✓
Ace No. 40	324	314	Sec. 6,	T.6S.,	R.27E.	101274 ✓
Ace No. 41	324	316	Sec. 6,	T.6S.,	R.27E.	101275 ✓
Ace No. 42	324	318	Sec. 6,	T.6S.,	R.27E.	101276 ✓
Ace No. 43	324	320	Sec. 6,	T.6S.,	R.27E.	101277 ✓
Ace No. 44	324	322	Sec. 6,	T.6S.,	R.27E.	101278 ✓
Ace No. 45	324	324	Sec. 6,	T.6S.,	R.27E.	101279 ✓
Ace No. 46	324	326	Sec. 6,	T.6S.,	R.27E.	101280 ✓
Ace No. 47	324	328	Sec. 6,	T.6S.,	R.27E.	101281 ✓
Ace No. 48	324	330	Sec. 11,	T.6S.,	R.26E.	101282 ✓
Amended	394	966				
Ace No. 48-A -	410	397	Sec. 11,	T.6S.,	R.26E.	
Ace No. 49	324	332	Sec. 11,	T.6S.,	R.26E.	101283 ✓
Amended	394	968				
Ace No. 49-A -	410	399	Sec. 11,	T.6S.,	R.26E.	
Ace No. 50	324	334	Sec. 11,	T.6S.,	R.26E.	101284 ✓
Amended	394	970				
Ace No. 50-A -	410	401	Sec. 11,	T.6S.,	R.26E.	
Ace No. 51	324	336	Sec. 11,	T.6S.,	R.26E.	101285 ✓
Amended	394	972				
Ace No. 51-A -	410	403	Sec. 11,	T.6S.,	R.26E.	
Ace No. 52	324	338	Sec. 11,	T.6S.,	R.26E.	101286 ✓
Amended	394	974	Sec. 11,	T.6S.,	R.26E.	101286
Ace No. 52-A -	410	405	Sec. 11,	T.6S.,	R.26E.	
Ace No. 53	324	340	Sec. 11,	T.6S.,	R.26E.	101286 ✓
Amended	394	976				101287 ✓
Ace No. 53-A -	410	407	Sec. 11,	T.6S.,	R.26E.	
Ace No. 54	324	342	Sec. 2,	T.6S.,	R.26E.	101288 ✓
Amended	394	978				
Ace No. 54-A -	410	409	Sec. 2,	T.6S.,	R.26E.	
Ace No. 55	324	344	Sec. 2,	T.6S.,	R.26E.	101289 ✓
Relocated	394	964				267894 ✓
Ace No. 55-A -	411	245	Sec. 2,	T.6S.,	R.26E.	
Ace No. 56	324	346	Sec. 1,	T.6S.,	R.26E.	101290 ✓
Amended	394	980				
Ace No. 56-A -	410	413	Sec. 1,	T.6S.,	R.26E.	
Ace No. 57	324	348	Sec. 1,	T.6S.,	R.26E.	101291 ✓
Amended	394	982				
Ace No. 57-A -	410	415	Sec. 1,	T.6S.,	R.26E.	
Ace No. 58	324	350	Sec. 1,	T.6S.,	R.26E.	101292 ✓
Amended	394	984				
Ace No. 58-A -	410	417	Sec. 1,	T.6S.,	R.26E.	
Ace No. 59	324	352	Sec. 1,	T.6S.,	R.26E.	101293 ✓
Amended	394	986				
Ace No. 59-A -	410	419	Sec. 1,	T.6S.,	R.26E.	

(42)

(42)



NOV 14 1989

7:45 A.M.  
PHOENIX, ARIZONA

-2-

Name of Claim	Recorded		Location Notice is Posted in			BLM Serial Number
	Book	Page	Section	Township	Range	
Ace No. 60	324	354	Sec. 1,	T.6S.,	R.26E.	101294 ✓
Amended	394	988				
Ace No. 60-A —	410	421	Sec. 1,	T.6S.,	R.26E.	
Ace No. 61	324	358	Sec. 1,	T.6S.,	R.26E.	101295 ✓
Amended	394	990	Sec. 1,	T.6S.,	R.26E.	101295 ✓
Ace No. 61-A —	410	423	Sec. 1,	T.6S.,	R.26E.	
Ace No. 62	324	358	Sec. 1,	T.6S.,	R.26E.	101296 ✓
Amended	394	992				
Ace No. 62-A —	410	425	Sec. 12,	T.6S.,	R.26E.	
A-1	41	242	Sec. 12,	T.6S.,	R.26E.	67596 ✓
Amended	83	132				
A-1A —	410	469	Sec. 12,	T.6S.,	R.26E.	
Burgermeister	45	7	Sec. 11,	T.6S.,	R.26E.	67597 ✓
Amended	83	135				
Burgermeister-A —	410	475	Sec. 11,	T.6S.,	R.26E.	
Bush No. 15	53	369	Sec. 23,	T.6S.,	R.26E.	67598 ✓
Bush No. 16	53	370	Sec. 23,	T.6S.,	R.26E.	67599 ✓
Bush No. 17	53	371	Sec. 23,	T.6S.,	R.26E.	67600 ✓
Bush No. 18	53	372	Sec. 23,	T.6S.,	R.26E.	67601 ✓
Bush No. 19	53	373	Sec. 23,	T.6S.,	R.26E.	67602 ✓
Bush No. 20	53	374	Sec. 23,	T.6S.,	R.26E.	67603 ✓
Bush No. 21	53	375	Sec. 23,	T.6S.,	R.26E.	67604 ✓
Bush No. 22	53	376	Sec. 23,	T.6S.,	R.26E.	67605 ✓
Bush No. 23	53	377	Sec. 23,	T.6S.,	R.26E.	67606 ✓
Bush No. 24	53	378	Sec. 23,	T.6S.,	R.26E.	67607 ✓
Bush No. 25	53	379	Sec. 14,	T.6S.,	R.26E.	67608 ✓
Bush No. 26	53	380	Sec. 14,	T.6S.,	R.26E.	67609 ✓
Bush No. 27	53	381	Sec. 14,	T.6S.,	R.26E.	67610 ✓
Bush No. 28	53	382	Sec. 14,	T.6S.,	R.26E.	67611 ✓
Bush No. 29	53	383	Sec. 14,	T.6S.,	R.26E.	67612 ✓
Bush No. 30	53	384	Sec. 14,	T.6S.,	R.26E.	67613 ✓
Bush No. 31	53	385	Sec. 14,	T.6S.,	R.26E.	67614 ✓
Bush No. 32	53	386	Sec. 14,	T.6S.,	R.26E.	67615 ✓
Bush No. 33	53	387	Sec. 14,	T.6S.,	R.26E.	67616 ✓
Bush No. 34	53	388	Sec. 14,	T.6S.,	R.26E.	67617 ✓
Bush No. 35	53	389	Sec. 14,	T.6S.,	R.26E.	67618 ✓
Bush No. 36	53	390	Sec. 14,	T.6S.,	R.26E.	67619 ✓
Consolidated Metals No. 6	31,Mines	583	Sec. 12,	T.6S.,	R.26E.	67621 ✓
Consolidated Metals No. 6R	411	241	Sec. 12,	T.6S.,	R.26E.	290504 ✓
Consolidated Metals No. 7	31,Mines	584	Sec. 12,	T.6S.,	R.26E.	67622 ✓
Consolidated Metals No. 7R	410	431	Sec. 12,	T.6S.,	R.26E.	289525 <i>Closed - on appeal - not updated</i>
Consolidated Metals No. 7R	411	243	Sec. 12,	T.6S.,	R.26E.	290505 ✓
Consolidated Metals No. 8	31,Mines	585	Sec. 12,	T.6S.,	R.26E.	67623 ✓
Consolidated Metals No. 8-A —	410	433	Sec. 12,	T.6S.,	R.26E.	—
Consolidated Metals No. 9	31,Mines	586	Sec. 12,	T.6S.,	R.26E.	67624 ✓
Consolidated Metals No. 9-A —	410	435	Sec. 12,	T.6S.,	R.26E.	—
Consolidated Metals No. 10	31,Mines	587	Sec. 12,	T.6S.,	R.26E.	67625 ✓
Consolidated Metals No. 10-A —	410	437	Sec. 12,	T.6S.,	R.26E.	—
Consolidated Metals No. 11 —	31,Mines	588	Sec. 12,	T.6S.,	R.26E.	67626 ✓
Amended	87	314				

(36)

(36)

NOV 14 1989

7:45 A.M.  
PHOENIX, ARIZONA

Name of Claim	Recorded		Location Notice is Posted in			BLM Serial Number
	Book	Page	Section	Township	Range	
Consolidated Metals No. 11-A	410	439	Sec. 12,	T.6S.,	R.26E.	
Consolidated Metals No. 12	31,Mines	589	Sec. 12,	T.6S.,	R.26E.	67627 ✓
Consolidated Metals No. 12-A —	410	441	Sec. 12,	T.6S.,	R.26E.	
Consolidated Metals No. 15	31,Mines	592	Sec. 12,	T.6S.,	R.26E.	67628 ✓
Consolidated Metals No. 15-A —	410	443	Sec. 12,	T.6S.,	R.26E.	
Consolidated Metals No. 16	31,Mines	593	Sec. 12,	T.6S.,	R.26E.	67629 ✓
Consolidated Metals No. 16-A —	410	445	Sec. 12,	T.6S.,	R.26E.	
Consolidated Metals No. 17	31,Mines	594	Sec. 12,	T.6S.,	R.26E.	67630 ✓
Consolidated Metals No. 17-A —	410	447	Sec. 12,	T.6S.,	R.26E.	
Consolidated Metals No. 18	31,Mines	595	Sec. 12,	T.6S.,	R.26E.	67631 ✓
Consolidated Metals No. 18-A —	410	449	Sec. 12,	T.6S.,	R.26E.	
Consolidated Metals No. 20	31,Mines	597	Sec. 12,	T.6S.,	R.26E.	67633
Amended	81	458				
Consolidated Metals No. 21-A —	410	451	Sec. 12,	T.6S.,	R.26E.	
Coors	41	241	Sec. 12,	T.6S.,	R.26E.	67634
Coors-A —	410	471	Sec. 12,	T.6S.,	R.26E.	
Griesdieck	45	5	Sec. 12,	T.6S.,	R.26E.	67637 ✓
Griesdieck-A —	410	473	Sec. 12,	T.6S.,	R.26E.	
Ironwood	45	6	Sec. 12,	T.6S.,	R.26E.	67638 ✓
Amended	87	303				
Ironwood-A —	410	453	Sec. 12,	T.6S.,	R.26E.	
Ithaca No. 9	Notice not fited before Amendment		Sec. 12,	T.6S.,	R.26E.	67639 ✓
Amended	42	130				
Ithaca No. 9-A —	410	455	Sec. 12,	T.6S.,	R.26E.	
Ithaca No. 12	41	237	Sec. 12,	T.6S.,	R.26E.	67640 ✓
Amended	42	133				
Ithaca No. 12-A —	410	457	Sec. 12,	T.6S.,	R.26E.	
Ithaca No. 15	41	236	Sec. 12,	T.6S.,	R.26E.	67641 ✓
Ithaca No. 15-A —	410	459	Sec. 12,	T.6S.,	R.26E.	
Ithaca No. 20	41	235	Sec. 12,	T.6S.,	R.26E.	67642 ✓
Amended	81	474				
Ithaca No. 20-A —	410	461	Sec. 12,	T.6S.,	R.26E.	
Knob Hill No. 20 —	42	63	Sec. 12,	T.6S.,	R.26E.	67643 ✓
Knob Hill No. 20R —	411	235	Sec. 12,	T.6S.,	R.26E.	290501 ✓
Knob Hill No. 22 —	42	65	Sec. 12,	T.6S.,	R.26E.	67644 ✓
Knob Hill No. 22R —	411	237	Sec. 12,	T.6S.,	R.26E.	290502 ✓
Lulubelle —	40	266	Sec. 12,	T.6S.,	R.26E.	67652 ✓
Lulubelle-R —	411	239	Sec. 12,	T.6S.,	R.26E.	290503 ✓
Mesquite	24,Mines	308	Sec. 12,	T.6S.,	R.26E.	67654 ✓
Mesquite-A —	410	427	Sec. 12,	T.6S.,	R.26E.	
Pabst —	41	246	Sec. 14,	T.6S.,	R.26E.	67655 ✓
Schlitz —	41	246	Sec. 14,	T.6S.,	R.26E.	67656 ✓
LS-21 —	410	379	Sec. 12,	T.6S.,	R.26E.	289500 ✓
LS-22 —	410	381	Sec. 11,	T.6S.,	R.26E.	289501 ✓
LS-23 —	410	383	Sec. 11,	T.6S.,	R.26E.	289502 ✓
LS-24 —	410	385	Sec. 11,	T.6S.,	R.26E.	289503 ✓
LS-25 —	410	387	Sec. 12,	T.6S.,	R.26E.	289504 ✓

AT

<u>Name of Claim</u>	<u>Recorded</u>		<u>Location Notice is Posted in</u>			<u>BLM Serial Number</u>
	<u>Book</u>	<u>Page</u>	<u>Section</u>	<u>Township</u>	<u>Range</u>	
LS-26	410	389	Sec. 12,	T.6S.,	R.26E.	289505
LS-29	410	395	Sec. 1,	T.6S.,	R.26E.	289508

RECEIVED  
B.L.M. AZ STATE OFFICE

NOV 14 1989  
7:45 A.M.  
PHOENIX, ARIZONA



**SENDER:** Complete items 1 and 2 when  on services are desired, and complete items 3 and 4.

Put your address in the "RETURN TO" Space on the reverse side. Failure to do this will prevent this card from being returned to you. The return receipt fee will provide you the name of the person delivered to and the date of delivery. For additional fees the following services are available. Consult postmaster for fees and check box(es) for additional service(s) requested.

1.  Show to whom delivered, date, and addressee's address.      2.  Restricted Delivery  
(Extra charge)      (Extra charge)

3. Article Addressed to:

Phelps Dodge Corp.  
P.O. Box 187  
Morenci, AZ 85540  
A MC 101253 (922-SR) 90-POL-43

4. Article Number

764005

Type of Service:

- Registered       Insured  
 Certified       COD  
 Express Mail       Return Receipt  
for Merchandise

Always obtain signature of addressee or agent and DATE DELIVERED.

5. Signature — Addressee

X

6. Signature — Agent

X

7. Date of Delivery

NOV 17 1989

8. Addressee's Address (ONLY if requested and fee paid)

UNITED STATES POSTAL SERVICE  
OFFICIAL BUSINESS

**SENDER INSTRUCTIONS**

Print your name, address and ZIP Code in the space below.

- Complete items 1, 2, 3, and 4 on the reverse.
- Attach to front of article if space permits, otherwise affix to back of article.
- Endorse article "Return Receipt Requested" adjacent to number.


**RETURN  
TO**

Print Sender's name, address, and ZIP Code in the space below.

\_\_\_\_\_  
Bureau of Land Management  
Arizona State Office (922)  
\_\_\_\_\_  
P. O. Box 16563  
\_\_\_\_\_  
Phoenix, Arizona 85011  
\_\_\_\_\_



PENALTY FOR PRIVATE  
USE, \$300





# United States Department of the Interior

BUREAU OF LAND MANAGEMENT  
ARIZONA STATE OFFICE  
3707 N. 7TH STREET  
P.O. BOX 16563  
PHOENIX, ARIZONA 85011  
(602) 241-5550



IN REPLY REFER TO:  
A MC 101253  
90-POL-43  
(922-SR)

CERTIFIED MAIL--RETURN RECEIPT REQUESTED

November 15, 1989

Phelps Dodge Corporation  
P.O. Box 187  
Morenci, Arizona 85540

## NOTICE

The Bureau of Land Management, Arizona State Office timely received the following document(s) covering 107 Mining Claims, Mill or Tunnel Sites:

- X   : Proof of Labor
- : Notice of Intention to Hold
- : Amendment(s)
- : Transfer of Interest.

Effective January 3, 1989, new regulations were implemented (copy enclosed) which require a \$5.00 service charge for each claim or site to accompany any of the above-listed filings. A remittance of \$ 505.00 was received. Before we can accept and process your filing, we must receive an additional remittance in the amount of \$ 30.00.

This amount must be received within 30 days of the date of receipt of this decision. Failure to remit this service charge shall cause the filing to be rejected and returned as to those claims/sites not covered by a fee. The Bureau will apply the fee to those claims/sites in the order first listed on the document, or if not applicable, in serial number order, lowest number first.

Please return the enclosed sheet with your remittance so that we can trace your filing.

You will receive a receipt for your remittance.

*Alan Rabinoff*  
Alan Rabinoff  
Chief, Branch of . .  
Mining Law Administration

Enclosures

PLEASE RETURN THIS SHEET WITH YOUR REMITTANCE TO THE D.O.I., Bureau of Land Management, P.O. Box 16563, Phoenix, Arizona 85011.

---

NAME: Phelps Dodge Corp.

SERIAL NUMBER I.D.: A MC 101253-296; 267894; 67596-619; 67621-31;

TYPE OF FILING: A MC 67633-34; 67637-44; 67652; 67654-56; 290501-2; 290504-5;  
A MC 289508  
90-POL-43

DATE FILED: November 14, 1989

AMOUNT DUE: \$ 30.00

**RECEIVED**  
**B.L.M. AZ STATE OFFICE**

**NOV 24 1989**

**7:45 A.M.**  
**PHOENIX, ARIZONA**

FOR OFFICE USE ONLY

90-

Disposition  
3460M

UNITED STATES  
DEPARTMENT OF THE INTERIOR  
BUREAU OF LAND MANAGEMENT

RECEIPT AND ACCOUNTING ADVICE

NO. 1674046 02

Subject: ADDITIONAL FUNDS REQUESTED  
Applicant: PHELPHS DODGE CORP  
MORENCI BRANCH  
MORENCI, AZ 85540

VMR/AZ 11 24 89 0 16 12 *okji* 3000  
VMR/AZ 11 24 89 0 17 12 7000

Remitter: CHECKS - SAME ADDRESS 02

Assignor:

LEASE MANAGEMENT DATA		<input type="checkbox"/> NEW	<input type="checkbox"/> UPDATE	<input type="checkbox"/> PAYMENT			
ORIGINAL SERIAL NO.	ASG.	TYPE	ST.	CTY.	FUND SYMBOL	ACRES/UNITS	RATE
AMC 101252 ET AL,		AMB	101253	ET AL			

AMOUNT	ANV. DATE	EXP. DATE	BILL CYC.	S/C	DISTRICT	NEXT BILL	MISC. DATA	U of M	ACTUAL UNITS

ASSIGNMENT SERIAL NO.	ASG.	TYPE	ST.	CTY.	FUND SYMBOL	ACRES/UNITS	RATE

AMOUNT	ANV. DATE	EXP. DATE	BILL CYC.	S/C	DISTRICT	NEXT BILL	MISC. DATA	U of M	ACTUAL UNITS

APPLY REMITTANCE			
ACTION	FUND SYMBOL	CTY.	AMOUNT
FILING FEE			
RENTAL			
UNEARNED			
REFUND			
TOTAL			
AMOUNT DUE			

Remarks:  
  
*ACK 11-27-89 lji*  
  
BY: \_\_\_\_\_ DATE: \_\_\_\_\_

- Lease in Escrow?
- KGS? Of Interest?
- Auto Escalates? Operating Rights?
- Auto Renew? Operator
- Bond Filed?

FOR MMS USE ONLY		
BILLEE	NUMBER	FOREST REFUGE
OCS SECTION		
CODE		



UNITED STATES  
DEPARTMENT OF THE INTERIOR  
BUREAU OF LAND MANAGEMENT

RECEIPT AND ACCOUNTING ADVICE

NO. 1673857 02

Subject: AFFIDAVITS OF LABOR (107) ✓ SGM/AZ 11 14 89 0 31 12 50500  
 Applicant: PHELPS DODGE CORPORATION  
 P. O. BOX 187  
 MORENCI, AZ 85540 *Short \$30.00*

Remitter: SAME - CK #14668

Assignor:

LEASE MANAGEMENT DATA  NEW  UPDATE  PAYMENT

ORIGINAL SERIAL NO.	ASG.	TYPE	ST.	CTY.	FUND SYMBOL	ACRES/UNITS	RATE
AMC 101253, ET AL.							

AMOUNT	ANV. DATE	EXP. DATE	BILL CYC.	S/C	DISTRICT	NEXT BILL	MISC. DATA	U of M	ACTUAL UNITS

ASSIGNMENT SERIAL NO.	ASG.	TYPE	ST.	CTY.	FUND SYMBOL	ACRES/UNITS	RATE

AMOUNT	ANV. DATE	EXP. DATE	BILL CYC.	S/C	DISTRICT	NEXT BILL	MISC. DATA	U of M	ACTUAL UNITS

APPLY REMITTANCE			
ACTION	FUND SYMBOL	CTY.	AMOUNT
FILING FEE			
RENTAL			
UNEARNED			
REFUND			
TOTAL			
AMOUNT DUE			

Remarks:  
*Short \$30.00*  
*ACK 11-27-89 gj*

BY: \_\_\_\_\_ DATE: \_\_\_\_\_

Lease in Escrow?  
 KGS? Of Interest?  
 Auto Escalates? Operating Rights?  
 Auto Renew? Operator  
 Bond Filed?

**FOR MMS USE ONLY**

BILLEE	FOREST REFUGE
NUMBER	
OCS SECTION	
CODE	

**AFFIDAVIT OF LABOR PERFORMED  
AND IMPROVEMENTS MADE**

101239  
67739  
283327  
a  
g

14.00 4982

STATE OF ARIZONA, County of Graham, ss Fee \$ \_\_\_\_\_ No. \_\_\_\_\_  
I hereby certify that the within instrument was filed and recorded at  
request of Phelps Dodge 11-8-89 12:45 PM  
In Docket No. 421 Page 353-7 and Indexed in Mining  
Witness my hand and official seal (the day and year aforesaid).  
SHIRLEY ANGLE  
COUNTY RECORDER BY Shirley Angle

STATE OF ARIZONA )  
County of Greenlee ) ss:



Fred J. Menzer, being first duly sworn, deposes and says that he is a citizen of the United States and more than eighteen (18) years of age, and resides in Morenci, County of Greenlee, State of Arizona, and is personally acquainted with the mining claims situated in the Lone Star Mining District, Graham County, Arizona, the names and books and pages of recording in the office of the County Recorder of Graham County, Arizona, and the Bureau of Land Management serial numbers and the location of the Notices of Location of which are described in Exhibit "A" attached hereto and by this reference incorporated herein.

That between 12 o'clock noon September 1, 1988 and 12 o'clock noon September 1, 1989 at least Sixteen Thousand Seven Hundred Dollars (\$16,700.00) worth of work and improvements were done and performed for the benefit of each of the aforementioned claims. Such work and improvements were made by and at the expense of Phelps Dodge Corporation, owners of said claims, whose address is P.O. Box 187, Morenci, Arizona, 85540, for the purpose of complying with the laws of the United States pertaining to assessment or annual work and CBC Drilling Company of Tucson, Arizona was the entity employed by said owner and who labored upon said claims, did said work and improvements, the same being as follows, to wit: Diamond drilling in two exploration holes numbered LS-177 and LS-178, from the surface to a final depth of 2556 feet and 850 feet respectively.

Said labor was performed and improvements made at the expense of Phelps Dodge Corporation for the benefit of each and all of said mining claims comprising said contiguous group as part of a general plan of exploration, improvements and development, and they tend to explore, improve and develop each and all of said mining claims. The amount expended for and the value of said labor and improvements is more than One Hundred Dollars (\$100.00) for each of the mining claims and at least said amount was allocated to each of

RECEIVED  
B.L.M. AZ STATE OFFICE

NOV 14 1989  
7:45 A.M.  
PHOENIX, ARIZONA


DOCKET 421 PAGE 353

the mining claims. Said expenditure was made in good faith for the purpose of exploring, improving and developing said contiguous groups of mining claims, and was intended as annual labor and improvements for each and all of the above-described unpatented mining claims for the assessment year ending at 12 o'clock Meridian, September 1, 1989.

F. Menzer  
For Phelps Dodge Corporation

STATE OF ARIZONA )  
County of Greenlee ) ss:

Subscribed and sworn to before me this 8th day of November, 1989, by Fred J. Menzer.



Linda M. Stacy  
Notary Public

My Commission Expires:

My Commission Expires March 16, 1993

RECEIVED  
B.L.M. AZ STATE OFFICE

NOV 14 1989

7:45 A.M.  
PHOENIX, ARIZONA

NOV 14 1989

7:45 A.M.  
PHOENIX, ARIZONA

EXHIBIT "A"

Name of Claim	Recorded		Location Notice is Posted in			BLM Serial Number
	Book	Page	Section	Township	Range	
Ace No. 5 -	324	244	Sec. 9,	T.6S.,	R.27E.	101239 ✓
Ace No. 6 -	324	246	Sec. 9,	T.6S.,	R.27E.	101240 ✓
Ace No. 7 -	324	248	Sec. 9,	T.6S.,	R.27E.	101241 ✓
Ace No. 8 -	324	250	Sec. 9,	T.6S.,	R.27E.	101242 ✓
Ace No. 9 -	324	252	Sec. 9,	T.6S.,	R.27E.	101243 ✓
Ace No. 10 -	324	254	Sec. 9,	T.6S.,	R.27E.	101244 ✓
Ace No. 11 -	324	256	Sec. 9,	T.6S.,	R.27E.	101245 ✓
Ace No. 12 -	324	258	Sec. 9,	T.6S.,	R.27E.	101246 ✓
Ace No. 13 -	324	260	Sec. 9,	T.6S.,	R.27E.	101247 ✓
Ace No. 14 -	324	262	Sec. 9,	T.6S.,	R.27E.	101248 ✓
Ace No. 15 -	324	264	Sec. 9,	T.6S.,	R.27E.	101249 ✓
Ace No. 16 -	324	266	Sec. 18,	T.6S.,	R.27E.	101250 ✓
Ace No. 17 -	324	268	Sec. 17,	T.6S.,	R.27E.	101251 ✓
Ace No. 18	324	270	Sec. 18,	T.6S.,	R.27E.	101252 ✓
Ace No. 18-A	410	355	Sec. 18,	T.6S.,	R.27E.	
Delta No. 54 -	47	574	Sec. 9,	T.6S.,	R.27E.	67738 ✓
Delta No. 55 -	51	469	Sec. 9,	T.6S.,	R.27E.	67739 ✓
Delta No. 56 -	51	470	Sec. 9,	T.6S.,	R.27E.	67740 ✓
Delta No. 57 -	46	185	Sec. 16,	T.6S.,	R.27E.	67741 ✓
Delta No. 58 -	46	186	Sec. 9,	T.6S.,	R.27E.	67742 ✓
Delta No. 59 -	46	187	Sec. 16,	T.6S.,	R.27E.	67743 ✓
Delta No. 60 -	46	188	Sec. 9,	T.6S.,	R.27E.	67744 ✓
Delta No. 61 -	46	189	Sec. 9,	T.6S.,	R.27E.	67745 ✓
Delta No. 62 -	46	190	Sec. 9,	T.6S.,	R.27E.	67746 ✓
Delta No. 63 -	51	468	Sec. 9,	T.6S.,	R.27E.	67747 ✓
Delta No. 65 -	51	466	Sec. 9,	T.6S.,	R.27E.	67748 ✓
Delta No. 67 -	51	467	Sec. 9,	T.6S.,	R.27E.	67749 ✓
Epsilon No. 51 -	51	38	Sec. 9,	T.6S.,	R.27E.	67750 ✓
Epsilon No. 52 -	51	39	Sec. 9,	T.6S.,	R.27E.	67751 ✓
Garoga No. 4 -	46	73	Sec. 3,	T.6S.,	R.27E.	67755 ✓
Garoga No. 5 -	46	72	Sec. 3,	T.6S.,	R.27E.	67756 ✓
Garoga No. 6 -	46	71	Sec. 3,	T.6S.,	R.27E.	67757 ✓
Garoga No. 7 -	46	70	Sec. 3,	T.6S.,	R.27E.	67758 ✓
Garoga No. 8 -	46	69	Sec. 9,	T.6S.,	R.27E.	67759 ✓
Garoga No. 9 -	46	68	Sec. 9,	T.6S.,	R.27E.	67760 ✓
Garoga No. 10 -	46	67	Sec. 9,	T.6S.,	R.27E.	67761 ✓
Garoga No. 11 -	46	66	Sec. 9,	T.6S.,	R.27E.	67762 ✓
Garoga No. 12 -	46	65	Sec. 9,	T.6S.,	R.27E.	67763 ✓
Garoga No. 13 -	46	64	Sec. 10,	T.6S.,	R.27E.	67764 ✓
Garoga No. 14 -	46	63	Sec. 10,	T.6S.,	R.27E.	67765 ✓
Garoga No. 15 -	46	62	Sec. 10,	T.6S.,	R.27E.	67766 ✓
Garoga No. 16 -	46	61	Sec. 10,	T.6S.,	R.27E.	67767 ✓
Garoga No. 17 -	46	60	Sec. 9,	T.6S.,	R.27E.	67768 ✓
Garoga No. 18 -	46	59	Sec. 9,	T.6S.,	R.27E.	67769 ✓
Garoga No. 19 -	46	58	Sec. 9,	T.6S.,	R.27E.	67770 ✓
Garoga No. 20 -	46	57	Sec. 9,	T.6S.,	R.27E.	67771 ✓
Garoga No. 21 -	46	56	Sec. 10,	T.6S.,	R.27E.	67772 ✓
Garoga No. 22 -	46	55	Sec. 10,	T.6S.,	R.27E.	67773 ✓
Garoga No. 23 -	46	54	Sec. 10,	T.6S.,	R.27E.	67774 ✓
Garoga No. 24 -	46	53	Sec. 10,	T.6S.,	R.27E.	67775 ✓
Garoga No. 25 -	46	52	Sec. 10,	T.6S.,	R.27E.	67776 ✓
Jinks No. 36 -	50	157	Sec. 9,	T.6S.,	R.27E.	67778 ✓
Amended	81	469				
Jinks No. 37 -	50	158	Sec. 16,	T.6S.,	R.27E.	67779 ✓
Amended	83	128				
Oso Ensenada No. 3 -	45	323	Sec. 4,	T.6S.,	R.27E.	67780 ✓
Oso Ensenada No. 4 -	45	324	Sec. 3,	T.6S.,	R.27E.	67781 ✓
Oso Ensenada No. 5 -	45	325	Sec. 4,	T.6S.,	R.27E.	67782 ✓
Oso Ensenada No. 6 -	45	326	Sec. 3,	T.6S.,	R.27E.	67783 ✓
Oso Ensenada No. 7 -	45	327	Sec. 4,	T.6S.,	R.27E.	67784 ✓
Oso Ensenada No. 8 -	45	328	Sec. 3,	T.6S.,	R.27E.	67785 ✓
Oso Ensenada No. 9 -	45	329	Sec. 4,	T.6S.,	R.27E.	67786 ✓
Oso Ensenada No. 10 -	45	330	Sec. 3,	T.6S.,	R.27E.	67787 ✓
Oso Ensenada No. 11 -	45	331	Sec. 4,	T.6S.,	R.27E.	67788 ✓
Oso Ensenada No. 12 -	45	332	Sec. 3,	T.6S.,	R.27E.	67789 ✓

NOV 14 1989

7:45 A.M.  
PHOENIX, ARIZONA

Name of Claim	Recorded		Location Notice is Posted in			BLM Serial Number
	Book	Page	Section	Township	Range	
Oso Ensenada No. 13	45	333	Sec. 4,	T.6S.,	R.27E.	67790
Oso Ensenada No. 14	45	334	Sec. 3,	T.6S.,	R.27E.	67791
Oso Ensenada No. 15	45	335	Sec. 4,	T.6S.,	R.27E.	67792
Oso Ensenada No. 16	45	336	Sec. 3,	T.6S.,	R.27E.	67793
Pond No. 1	45	303	Sec. 33,	T.5S.,	R.27E.	67794
Pond No. 2	45	304	Sec. 33,	T.5S.,	R.27E.	67795
Pond No. 3	45	305	Sec. 33,	T.5S.,	R.27E.	67796
Pond No. 4	45	306	Sec. 33,	T.5S.,	R.27E.	67797
Pond No. 5	45	307	Sec. 33,	T.5S.,	R.27E.	67798
Pond No. 6	45	308	Sec. 33,	T.5S.,	R.27E.	67799
Pond No. 7	45	309	Sec. 33,	T.5S.,	R.27E.	67800
Pond No. 8	45	310	Sec. 33,	T.5S.,	R.27E.	67801
Pond No. 9	45	311	Sec. 33,	T.5S.,	R.27E.	67802
Pond No. 10	45	312	Sec. 33,	T.5S.,	R.27E.	67803
Pond No. 11	45	313	Sec. 33,	T.5S.,	R.27E.	67804
Pond No. 12	45	314	Sec. 33,	T.5S.,	R.27E.	67805
Pond No. 13	45	315	Sec. 33,	T.5S.,	R.27E.	67806
Pond No. 14	45	316	Sec. 33,	T.5S.,	R.27E.	67807
Pond No. 15	45	317	Sec. 33,	T.5S.,	R.27E.	67808
Pond No. 16	45	318	Sec. 33,	T.5S.,	R.27E.	67809
Pond No. 17	45	319	Sec. 33,	T.5S.,	R.27E.	67810
Pond No. 18	45	320	Sec. 33,	T.5S.,	R.27E.	67811
Scalper No. 7	40	343	Sec. 8,	T.6S.,	R.27E.	67819
Scalper No. 8	40	344	Sec. 9,	T.6S.,	R.27E.	67820
Scalper No. 9	40	345	Sec. 9,	T.6S.,	R.27E.	67821
Scalper No. 10	40	346	Sec. 9,	T.6S.,	R.27E.	67822
Scalper No. 11	40	347	Sec. 9,	T.6S.,	R.27E.	67823
Scalper No. 12	40	348	Sec. 9,	T.6S.,	R.27E.	67824
Scalper No. 13	40	349	Sec. 9,	T.6S.,	R.27E.	67825
Scalper No. 14	40	350	Sec. 9,	T.6S.,	R.27E.	67826
Scalper No. 15	40	351	Sec. 9,	T.6S.,	R.27E.	67827
Scalper No. 16	40	352	Sec. 9,	T.6S.,	R.27E.	67828
Alpha No. 61	46	22	Sec. 20,	T.6S.,	R.27E.	67829
Alpha No. 62	46	23	Sec. 20,	T.6S.,	R.27E.	67830
Alpha No. 63	46	24	Sec. 20,	T.6S.,	R.27E.	67831
Alpha No. 64	46	25	Sec. 20,	T.6S.,	R.27E.	67832
Alpha No. 65	46	26	Sec. 20,	T.6S.,	R.27E.	67833
Alpha No. 66	46	27	Sec. 20,	T.6S.,	R.27E.	67834
Alpha No. 67	46	28	Sec. 20,	T.6S.,	R.27E.	67835
Alpha No. 68	46	29	Sec. 20,	T.6S.,	R.27E.	67836
Amended	83	136				
Alpha No. 69	46	30	Sec. 20,	T.6S.,	R.27E.	67837
Alpha No. 70	46	31	Sec. 20,	T.6S.,	R.27E.	67838
Alpha No. 71	46	32	Sec. 20,	T.6S.,	R.27E.	67839
Alpha No. 72	46	33	Sec. 20,	T.6S.,	R.27E.	67840
Alpha No. 73	46	34	Sec. 20,	T.6S.,	R.27E.	67841
Alpha No. 74	46	35	Sec. 20,	T.6S.,	R.27E.	67842
Alpha No. 76	46	37	Sec. 20,	T.6S.,	R.27E.	67843
Beta No. 61	45	542	Sec. 20,	T.6S.,	R.27E.	67844
Beta No. 62	45	543	Sec. 20,	T.6S.,	R.27E.	67845
Beta No. 63	45	544	Sec. 20,	T.6S.,	R.27E.	67846
Beta No. 64	46	545	Sec. 17,	T.6S.,	R.27E.	67847
Beta No. 65	45	546	Sec. 17,	T.6S.,	R.27E.	67848
Beta No. 66	45	547	Sec. 17,	T.6S.,	R.27E.	67849
Beta No. 67	45	548	Sec. 17,	T.6S.,	R.27E.	67850
Beta No. 68	45	549	Sec. 17,	T.6S.,	R.27E.	67851
Beta No. 69	45	550	Sec. 17,	T.6S.,	R.27E.	67852
Beta No. 70	45	551	Sec. 17,	T.6S.,	R.27E.	67853
Beta No. 71	45	552	Sec. 17,	T.6S.,	R.27E.	67854
Beta No. 72	45	553	Sec. 17,	T.6S.,	R.27E.	67855
Beta No. 73	45	554	Sec. 17,	T.6S.,	R.27E.	67856
Beta No. 74	45	555	Sec. 17,	T.6S.,	R.27E.	67857
Beta No. 75	45	556	Sec. 17,	T.6S.,	R.27E.	67858
Beta No. 76	45	557	Sec. 17,	T.6S.,	R.27E.	67859
Beta No. 77	45	558	Sec. 17,	T.6S.,	R.27E.	67860

64

64

Name of Claim	Recorded		Location Notice is Posted in			BLM Serial Number
	Book	Page	Section	Township	Range	
Beta No. 78	45	559	Sec. 17,	T.6S.,	R.27E.	67861
Gamma No. 63 - Amended	45 47	470 519	Sec. 17,	T.6S.,	R.27E.	<del>67877</del>
Gamma No. 65	45	472	Sec. 17,	T.6S.,	R.27E.	67878
Gamma No. 66	45	473	Sec. 17,	T.6S.,	R.27E.	67879
Gamma No. 67	45	474	Sec. 17,	T.6S.,	R.27E.	67880
Gamma No. 68	45	475	Sec. 17,	T.6S.,	R.27E.	67881
Gamma No. 69	45	476	Sec. 17,	T.6S.,	R.27E.	67882
Gamma No. 70	45	477	Sec. 17,	T.6S.,	R.27E.	67883
Gamma No. 71	51	454	Sec. 17,	T.6S.,	R.27E.	67884
Gamma No. 72	51	455	Sec. 17,	T.6S.,	R.27E.	67885
Gamma No. 73	45	480	Sec. 17,	T.6S.,	R.27E.	67886
Gamma No. 74	45	481	Sec. 17,	T.6S.,	R.27E.	67887
Jinks No. 3	50	124	Sec. 17,	T.6S.,	R.27E.	67893
Jinks No. 4	50	125	Sec. 17,	T.6S.,	R.27E.	67894
Jinks No. 5	50	126	Sec. 20,	T.6S.,	R.27E.	67895
Jinks No. 6	50	127	Sec. 20,	T.6S.,	R.27E.	67896
Jinks No. 23 Amended	50 81	144 467	Sec. 18,	T.6S.,	R.27E.	67898
Jinks No. 23-A	410	343	Sec. 18,	T.6S.,	R.27E.	
Jinks No. 24	50	145	Sec. 17,	T.6S.,	R.27E.	67899
Jinks No. 25	50	146	Sec. 17,	T.6S.,	R.27E.	67900
Jinks No. 26	50	147	Sec. 17,	T.6S.,	R.27E.	67901
Jinks No. 27 Amended	40 83	148 126	Sec. 17,	T.6S.,	R.27E.	67902
LS- 1	405	418	Sec. 33,	T.5S.,	R.27E.	283327
LS- 2	405	420	Sec. 33,	T.5S.,	R.27E.	283328
LS- 3	405	422	Sec. 33,	T.5S.,	R.27E.	283329
LS- 4	405	424	Sec. 33,	T.5S.,	R.27E.	283330
LS- 5	405	426	Sec. 33,	T.5S.,	R.27E.	283331
LS- 6	405	428	Sec. 33,	T.5S.,	R.27E.	283332
LS- 7	405	430	Sec. 33,	T.5S.,	R.27E.	283333
LS- 8	405	432	Sec. 33,	T.5S.,	R.27E.	283334
LS- 9	405	434	Sec. 33,	T.5S.,	R.27E.	283335
LS-10	405	436	Sec. 33,	T.5S.,	R.27E.	283336
LS-11	405	438	Sec. 33,	T.5S.,	R.27E.	283337
LS-12	405	440	Sec. 33,	T.5S.,	R.27E.	283338
LS-13	405	442	Sec. 33,	T.5S.,	R.27E.	283339
LS-14	405	444	Sec. 33,	T.5S.,	R.27E.	283340
LS-15	405	446	Sec. 33,	T.5S.,	R.27E.	283341
LS-16	405	448	Sec. 33,	T.5S.,	R.27E.	283342
LS-17	405	450	Sec. 3,	T.6S.,	R.27E.	283343
LS-18	405	452	Sec. 3,	T.6S.,	R.27E.	283344
LS-19	405	454	Sec. 3,	T.6S.,	R.27E.	283345
LS-20	405	456	Sec. 3,	T.6S.,	R.27E.	283346

RECEIVED  
B.L.M. AZ STATE OFFICE

NOV 14 1989

7:45 A.M.  
PHOENIX, ARIZONA

UNITED STATES  
DEPARTMENT OF THE INTERIOR  
BUREAU OF LAND MANAGEMENT

RECEIPT AND ACCOUNTING ADVICE

NO. 1673856 02

Subject: AFFIDAVITS OF LABOR (167) ✓

SGM/AZ 11 14 89 0 30 12

OK by  
83500

Applicant: PHELPS DODGE CORPORATION  
P. O. BOX 187  
MORENCI, AZ 85540

Remitter: SAME - CK #14667

Assignor:

LEASE MANAGEMENT DATA  NEW  UPDATE  PAYMENT

ORIGINAL SERIAL NO.	ASG.	TYPE	ST.	CTY.	FUND SYMBOL	ACRES/UNITS	RATE
AMC 101239, ET AL.							

AMOUNT	ANV. DATE	EXP. DATE	BILL CYC.	S/C	DISTRICT	NEXT BILL	MISC. DATA	U of M	ACTUAL UNITS

ASSIGNMENT SERIAL NO.	ASG.	TYPE	ST.	CTY.	FUND SYMBOL	ACRES/UNITS	RATE

AMOUNT	ANV. DATE	EXP. DATE	BILL CYC.	S/C	DISTRICT	NEXT BILL	MISC. DATA	U of M	ACTUAL UNITS

APPLY REMITTANCE

ACTION	FUND SYMBOL	CTY.	AMOUNT
FILING FEE			
RENTAL			
UNEARNED			
REFUND			
TOTAL			
AMOUNT DUE			

Remarks:

*Acknowledged SGM*

BY:

DATE:

- Lease in Escrow?
- KGS? Of Interest?
- Auto Escalates? Operating Rights?
- Auto Renew? Operator
- Bond Filed?

FOR MMS USE ONLY

BILLEE NUMBER	FOREST REFUGE
OCS SECTION CODE	

101235  
67544  
cd

**AFFIDAVIT OF LABOR PERFORMED  
AND IMPROVEMENTS MADE**

14.00 4984

47

STATE OF ARIZONA )  
County of Greenlee ) ss:



STATE OF ARIZONA, County of Graham, ss Fee \$ \_\_\_\_\_ No. \_\_\_\_\_  
I hereby certify that the within instrument was filed and recorded at  
request of Phelps Dodge 11-8-89 12:45 PM  
In Docket No. 421 Page 361 - 3 and indexed in Mining  
Witness my hand and official seal the day and year aforesaid.  
SHIRLEY ANGLE  
COUNTY RECORDER BY Shirley Angle Deputy

Fred J. Menzer, being first duly sworn, deposes and says that he is a citizen of the United States and more than eighteen (18) years of age, and resides in Morenci, County of Greenlee, State of Arizona, and is personally acquainted with the mining claims situated in the Lone Star Mining District, Graham County, Arizona, the names and books and pages of recording in the office of the County Recorder of Graham County, Arizona, and the Bureau of Land Management serial numbers and the location of the Notices of Location of which are described in Exhibit "A" attached hereto and by this reference incorporated herein.

That between 12 o'clock noon September 1, 1989 and 12 o'clock noon September 1, 1989 at least Two Thousand Two Hundred Dollars (\$2,200.00) worth of work and improvements were done and performed for the benefit of each of the aforementioned claims. Such work and improvements were made by and at the expense of Phelps Dodge Corporation, owners of said claims, whose address is P.O. Box 187, Morenci, Arizona, 85540, for the purpose of complying with the laws of the United States pertaining to assessment or annual work and CBC Drilling Company of Tucson, Arizona was the entity employed by said owner and who labored upon said claims, did said work and improvements, the same being as follows, to wit: Diamond drilling in two exploration holes numbered LS-177 and LS-178, from the surface to a final depth of 2556 feet and 850 feet respectively.

Said labor was performed and improvements made at the expense of Phelps Dodge Corporation for the benefit of each and all of said mining claims comprising said contiguous group as part of a general plan of exploration, improvements and development, and they tend to explore, improve and develop each and all of said mining claims. The amount expended for and the value of

RECEIVED  
B.L.M. AZ STATE OFFICE

NOV 14 1989

7:45 A.M.  
PHOENIX, ARIZONA

DOCKET 421 PAGE 361




said labor and improvements is more than One Hundred Dollars (\$100.00) for each of the mining claims and at least said amount was allocated to each of the mining claims. Said expenditure was made in good faith for the purpose of exploring, improving and developing said contiguous groups of mining claims, and was intended as annual labor and improvements for each and all of the above-described unpatented mining claims for the assessment year ending at 12 o'clock Meridian, September 1, 1989.

F. Menzer  
For Phelps Dodge Corporation

STATE OF ARIZONA )  
County of Greenlee ) ss:

Subscribed and sworn to before me this 8th day of November, 1989, by Fred J. Menzer.



Linda M. Stacy  
Notary Public

My Commission Expires:

My Commission Expires March 16, 1993

RECEIVED  
B.L.M. AZ STATE OFFICE

NOV 14 1989  
7:45 A.M.  
PHOENIX, ARIZONA

**EXHIBIT "A"**

<u>Name of Claim</u>	<u>Recorded</u>		<u>Location Notice is Posted in</u>			<u>BLM Serial Number</u>
	<u>Book</u>	<u>Page</u>	<u>Section</u>	<u>Township</u>	<u>Range</u>	
Ace No. 1	324	236	Sec. 31,	T.5S.,	R.27E.	101235 ✓
Ace No. 2	324	238	Sec. 31,	T.5S.,	R.27E.	101236 ✓
Ace No. 3	324	240	Sec. 31,	T.5S.,	R.27E.	101237 ✓
Ace No. 4	324	242	Sec. 31,	T.5S.,	R.27E.	101238 ✓
Senorbac No. 17	44	426	Sec. 31,	T.5S.,	R.27E.	67544 ✓
Senorbac No. 18	44	427	Sec. 31,	T.5S.,	R.27E.	67545 ✓
Senorbac No. 19	44	428	Sec. 31,	T.5S.,	R.27E.	67546 ✓
Senorbac No. 20	44	429	Sec. 31,	T.5S.,	R.27E.	67547 ✓
Senorbac No. 21	44	430	Sec. 31,	T.5S.,	R.27E.	67548 ✓
Senorbac No. 22	44	431	Sec. 31,	T.5S.,	R.27E.	67549 ✓
Senorbac No. 23	44	433	Sec. 31,	T.5S.,	R.27E.	67550 ✓
Senorbac No. 24	44	433	Sec. 31,	T.5S.,	R.27E.	67551 ✓
Senorbac No. 26	44	435	Sec. 31,	T.5S.,	R.27E.	67553 ✓
Senorbac No. 27	44	436	Sec. 31,	T.5S.,	R.27E.	67554 ✓
Senorbac No. 28	44	437	Sec. 31,	T.5S.,	R.27E.	67555 ✓
Senorbac No. 29	44	438	Sec. 31,	T.5S.,	R.27E.	67556 ✓
Senorbac No. 30	44	439	Sec. 31,	T.5S.,	R.27E.	67557 ✓
Senorbac No. 31	44	440	Sec. 31,	T.5S.,	R.27E.	67558 ✓
Senorbac No. 32	44	441	Sec. 31,	T.5S.,	R.27E.	67559 ✓
Senorbac No. 34	44	442	Sec. 31,	T.5S.,	R.27E.	67560 ✓
Senorbac No. 35	44	443	Sec. 31,	T.5S.,	R.27E.	67561 ✓
Senorbac No. 36	44	444	Sec. 32,	T.5S.,	R.27E.	67562 ✓

RECEIVED  
B.L.M. AZ STATE OFFICE

NOV 14 1989

7:45 A.M.  
PHOENIX, ARIZONA

UNITED STATES  
DEPARTMENT OF THE INTERIOR  
BUREAU OF LAND MANAGEMENT

RECEIPT AND ACCOUNTING ADVICE

NO. 1673854 02

ok lxi

Subject: AFFIDAVITS OF LABOR (22) ✓ SGM/AZ 11 14 89 0 28 12 11000

Applicant: PHELPS DODGE CORPORATION  
P. O. BOX 187  
MORENCI, AZ 85540

Remitter: SAME - CK #14665

Assignor:

LEASE MANAGEMENT DATA  NEW  UPDATE  PAYMENT

ORIGINAL SERIAL NO.	ASG.	TYPE	ST.	CTY.	FUND SYMBOL	ACRES/UNITS	RATE
AMC 101235, ET AL.							

AMOUNT	ANV. DATE	EXP. DATE	BILL CYC.	S/C	DISTRICT	NEXT BILL	MISC. DATA	U of M	ACTUAL UNITS

ASSIGNMENT SERIAL NO.	ASG.	TYPE	ST.	CTY.	FUND SYMBOL	ACRES/UNITS	RATE

AMOUNT	ANV. DATE	EXP. DATE	BILL CYC.	S/C	DISTRICT	NEXT BILL	MISC. DATA	U of M	ACTUAL UNITS

APPLY REMITTANCE			
ACTION	FUND SYMBOL	CTY.	AMOUNT
FILING FEE			
RENTAL			
UNEARNED			
REFUND			
TOTAL			
AMOUNT DUE			

Remarks:

*Acknowledged SGM*

BY: \_\_\_\_\_ DATE: \_\_\_\_\_

Lease in Escrow?  
 KGS? Of Interest?  
 Auto Escalates? Operating Rights?  
 Auto Renew? Operator  
 Bond Filed?

**FOR MMS USE ONLY**


BILLEE	FOREST REFUGE
NUMBER	
OCS SECTION	
CODE	

**AFFIDAVIT OF LABOR PERFORMED  
AND IMPROVEMENTS MADE**

101252  
67864  
289506

CD  
Eji

STATE OF ARIZONA )  
                          ) ss:  
County of Greenlee )



STATE OF ARIZONA, County of Graham, ss Fee \$ 14.00 No. 4983  
I hereby certify that the within instrument was filed and recorded at  
request of Phelps Dodge 11-8-89 12:45 PM  
In Docket No. 421 Page 358-60 and indexed in Mining  
Witness my hand and official seal the day and year aforesaid.  
SHIRLEY ANGLE  
COUNTY RECORDER BY Shirley Angle County

Fred J. Menzer, being first duly sworn, deposes and says that he is a citizen of the United States and more than eighteen (18) years of age, and resides in Morenci, County of Greenlee, State of Arizona, and is personally acquainted with the mining claims situated in the Lone Star Mining District, Graham County, Arizona, the names and books and pages of recording in the office of the County Recorder of Graham County, Arizona, and the Bureau of Land Management serial numbers and the location of the Notices of Location of which are described in Exhibit "A" attached hereto and by this reference incorporated herein.

That between 12 o'clock noon September 1, 1988 and 12 o'clock noon September 1, 1989 at least Two Thousand Six Hundred Dollars (\$2,600.00) worth of work and improvements were done and performed for the benefit of each of the aforementioned claims. Such work and improvements were made by and at the expense of Phelps Dodge Corporation, owners of said claims, whose address is P.O. Box 187, Morenci, Arizona, 85540, for the purpose of complying with the laws of the United States pertaining to assessment or annual work and CBC Drilling Company of Tucson, Arizona was the entity employed by said owner and who labored upon said claims, did said work and improvements, the same being as follows, to wit: Diamond drilling in two exploration holes numbered LS-177 and LS-178, from the surface to a final depth of 2556 feet and 850 feet respectively.

Said labor was performed and improvements made at the expense of Phelps Dodge Corporation for the benefit of each and all of said mining claims comprising said contiguous group as part of a general plan of exploration, improvements and development, and they tend to explore, improve and develop each and all of said mining claims. The amount expended for and the value of said labor and improvements is more than One Hundred Dollars (\$100.00) for each of the mining claims and at least said amount was allocated to each of

RECEIVED  
B.L.M. AZ STATE OFFICE

DOCKET 421 PAGE 358

NOV 14 1989

7:45 A.M.  
PHOENIX, ARIZONA

the mining claims. Said expenditure was made in good faith for the purpose of exploring, improving and developing said contiguous groups of mining claims, and was intended as annual labor and improvements for each and all of the above-described unpatented mining claims for the assessment year ending at 12 o'clock Meridian, September 1, 1989.

F J Menzer  
For Phelps Dodge Corporation

STATE OF ARIZONA )  
County of Greenlee ) ss:

Subscribed and sworn to before me this 8th day of November, 1989, by Fred J. Menzer.



Linda M. Stacy  
Notary Public

My Commission Expires:

My Commission Expires March 16, 1993

RECEIVED  
B.L.M. AZ STATE OFFICE

NOV 14 1989

7:45 A.M.  
PHOENIX, ARIZONA

**EXHIBIT "A"**

Name of Claim	Recorded		Location Notice is Posted in			BLM Serial Number
	Book	Page	Section	Township	Range	
Ace No. 18	324	270	Sec. 18,	T.6S.,	R.27E.	101252 ✓
Ace No. 18-A -	410	355	Sec. 18,	T.6S.,	R.27E.	
Beta No. 81 -	46	338	Sec. 18,	T.6S.,	R.27E.	67864 ✓
Beta No. 81R -	410	357	Sec. 18,	T.6S.,	R.27E.	289517 ✓
Beta No. 83	46	340	Sec. 18,	T.6S.,	R.27E.	67866 ✓
Beta No. 83A -	410	359	Sec. 18,	T.6S.,	R.27E.	
Beta No. 84	46	341	Sec. 18,	T.6S.,	R.27E.	67867 ✓
Beta No. 84A -	410	361	Sec. 18,	T.6S.,	R.27E.	
Beta No. 85-	46	342	Sec. 18,	T.6S.,	R.27E.	67868 ✓
Amended	83	138				
Beta No. 85R -	410	363	Sec. 18,	T.6S.,	R.27E.	289518 ✓
Beta No. 86	46	343	Sec. 18,	T.6S.,	R.27E.	67869 ✓
Amended	83	139				
Beta No. 86A -	410	365	Sec. 18,	T.6S.,	R.27E.	
Beta No. 87-	51	474	Sec. 18,	T.6S.,	R.27E.	67870 ✓
Beta No. 87R-	410	367	Sec. 18,	T.6S.,	R.27E.	289519 ✓
Beta No. 88	51	475	Sec. 18,	T.6S.,	R.27E.	67871 ✓
Amended	81	460				
Beta No. 88A -	410	369	Sec. 18,	T.6S.,	R.27E.	
Beta No. 89-	46	346	Sec. 18,	T.6S.,	R.27E.	67872 ✓
Beta No. 89R-	410	371	Sec. 18,	T.6S.,	R.27E.	289520 ✓
Beta No. 90-	46	347	Sec. 18,	T.6S.,	R.27E.	67873 ✓
Beta No. 90R -	410	373	Sec. 18,	T.6S.,	R.27E.	289521 ✓
Beta No. 92 -	46	349	Sec. 18,	T.6S.,	R.27E.	67874 ✓
Beta No. 92R -	410	375	Sec. 18,	T.6S.,	R.27E.	289522 ✓
Beta No. 93 -	51	476	Sec. 18,	T.6S.,	R.27E.	67875 ✓
Beta No. 94	51	477	Sec. 18,	T.6S.,	R.27E.	67876 ✓
Amended	81	461				
Beta No. 94A -	410	377	Sec. 18,	T.6S.,	R.27E.	
Gamma No. 83 -	51	458	Sec. 18,	T.6S.,	R.27E.	67888 ✓
Gamma No. 83R -	410	347	Sec. 18,	T.6S.,	R.27E.	289512 ✓
Gamma No. 85 -	51	460	Sec. 18,	T.6S.,	R.27E.	67889 ✓
Gamma No. 85R -	410	349	Sec. 18,	T.6S.,	R.27E.	289513 ✓
Gamma No. 87 -	51	461	Sec. 7,	T.6S.,	R.27E.	67890 ✓
Gamma No. 87R -	410	349	Sec. 7,	T.6S.,	R.27E.	289514 ✓
Gamma No. 89 -	51	462	Sec. 7,	T.6S.,	R.27E.	67891 ✓
Gamma No. 89R -	410	351	Sec. 7,	T.6S.,	R.27E.	289515 ✓
Gamma No. 91 -	51	463	Sec. 7,	T.6S.,	R.27E.	67892 ✓
Amended	81	464				
Gamma No. 91R -	410	353	Sec. 7,	T.6S.,	R.27E.	289516 ✓
Jinks No. 22	50	143	Sec. 18,	T.6S.,	R.27E.	67897 ✓
Amended	81	466				
Jinks No. 22A -	410	341				
Jinks No. 23	50	144	Sec. 18,	T.6S.,	R.27E.	67898 ✓
Amended	81	467				
Jinks No. 23A -	410	343	Sec. 7,	T.6S.,	R.27E.	
Juanita	40	344	Sec. 7,	T.6S.,	R.27E.	67903 ✓
Juanita A -	410	333	Sec. 7,	T.6S.,	R.27E.	
Round Ridge No. 1 -	40	382	Sec. 18,	T.6S.,	R.27E.	67904 ✓
Round Ridge No. 1R-	410	335	Sec. 18,	T.6S.,	R.27E.	289509 ✓
Round Ridge No. 2 -	40	383	Sec. 18,	T.6S.,	R.27E.	67905 ✓
Round Ridge No. 2R-	410	337	Sec. 18,	T.6S.,	R.27E.	289510 ✓
Round Ridge No. 3 -	40	384	Sec. 18,	T.6S.,	R.27E.	67906 ✓
Round Ridge No. 3R-	410	339	Sec. 18,	T.6S.,	R.27E.	289511 ✓
LS-27 -	410	391	Sec. 7,	T.6S.,	R.27E.	289506 ✓
LS-28 -	410	393	Sec. 18,	T.6S.,	R.27E.	289507 ✓

289517

(40)

RECEIVED  
B.L.M. AZ STATE OFFICE

NOV 14 1989

7:45 A.M.  
PHOENIX, ARIZONA

DOCKET 421 PAGE 360

(40)



Morenci Branch, Morenci, Arizona 85540 • (602) 865-4521

November 22, 1989

Mr. Alan Rabinoff  
Bureau of Land Management  
Arizona State Office  
P.O. Box 16563  
Phoenix, AZ 85011

Dear Mr. Rabinoff:

Enclosed are individual checks for \$70.00 and \$30.00 for additional filing fee for the enclosed billings.

Sincerely,

D. K. Biles  
Property Administrator

DKB:lms

Enclosures: Two Checks  
Two Billings

c: W. S. Brack (w/o encs.)  
F. J. Menzer (w/o encs.)  
File (w/encs.)

**MAILED**

NOV 22 1989

**RECEIVED**  
B.L.M. AZ STATE OFFICE

NOV 24 1989

7:45 A.M.  
PHOENIX, ARIZONA

**SENDER:** Complete items 1 and 2 when additional services are desired, and complete items 3 and 4.

Put your address in the "RETURN TO" Space or reverse side. Failure to do this will prevent this card from being returned to you. The return receipt fee will provide you the name of the person delivered to and the date of delivery. For additional fees the following services are available. Consult postmaster for fees and check box(es) for additional service(s) requested.

1.  Show to whom delivered, date, and addressee's address. (Extra charge)      2.  Restricted Delivery (Extra charge)

3. Article Addressed to:

Phelps Dodge Corp.  
P.O. Box 187  
Morenci, AZ 85540  
A MC 101252 90-POL-44 (922-SR)

4. Article Number

764011

Type of Service:

- Registered       Insured  
 Certified       COD  
 Express Mail       Return Receipt for Merchandise

Always obtain signature of addressee or agent and DATE DELIVERED.

5. Signature — Addressee

X

6. Signature — Agent

X

7. Date of Delivery

NOV 17 1989

8. Addressee's Address (ONLY if requested and fee paid)



UNITED STATES POSTAL SERVICE  
OFFICIAL BUSINESS

**SENDER INSTRUCTIONS**

Print your name, address and ZIP Code in the space below.

- Complete items 1, 2, 3, and 4 on the reverse.
- Attach to front of article if space permits, otherwise affix to back of article.
- Endorse article "Return Receipt Requested" adjacent to number.

RETURN  
TO




Print Sender's name, address, and ZIP Code in the space below.

Bureau of Land Management

Arizona State Office (922)

P. O. Box 16563

Phoenix, Arizona 85011



PENALTY FOR PRIVATE  
USE, \$300



# United States Department of the Interior

BUREAU OF LAND MANAGEMENT  
ARIZONA STATE OFFICE  
3707 N. 7TH STREET  
P.O. BOX 16563  
PHOENIX, ARIZONA 85011  
(602) 241-5550



IN REPLY REFER TO:

A MC 101252  
90-POL-44  
(922-SR)

*lji*

CERTIFIED MAIL--RETURN RECEIPT REQUESTED

November 16, 1989

Phelps Dodge Corporation  
P. O. Box 187  
Morenci, Arizona 85540

### NOTICE

The Bureau of Land Management, Arizona State Office timely received the following document(s) covering 40 Mining Claims, Mill or Tunnel Sites:

- X     : Proof of Labor
- : Notice of Intention to Hold
- : Amendment(s)
- : Transfer of Interest.

Effective January 3, 1989, new regulations were implemented (copy enclosed) which require a \$5.00 service charge for each claim or site to accompany any of the above-listed filings. A remittance of \$ 130.00 was received. Before we can accept and process your filing, we must receive an additional remittance in the amount of \$ 70.00.

This amount must be received within 30 days of the date of receipt of this decision. Failure to remit this service charge shall cause the filing to be rejected and returned as to those claims/sites not covered by a fee. The Bureau will apply the fee to those claims/sites in the order first listed on the document, or if not applicable, in serial number order, lowest number first.

Please return the enclosed sheet with your remittance so that we can trace your filing.

You will receive a receipt for your remittance.

*Alan Rabinoff*

Alan Rabinoff  
Chief, Branch of  
Mining Law Administration

Enclosures

PLEASE RETURN THIS SHEET WITH YOUR REMITTANCE TO THE D.O.I., Bureau of Land Management, P.O. Box 16563, Phoenix, Arizona 85011.

---

NAME: Phelps Dodge Cor.

SERIAL NUMBER I.D.: A MC 101252;67864;67866-76;67888-92;67897-98;67903-06  
A MC 289506-07;289509-22

TYPE OF FILING: 90-POL-44

DATE FILED: November 14, 1989

AMOUNT DUE: \$ 70.00

**RECEIVED**  
**B.L.M. AZ STATE OFFICE**

**NOV 24 1989**

**7:45 A.M.**  
**PHOENIX, ARIZONA**

FOR OFFICE USE ONLY

90-

Disposition  
3460M

UNITED STATES  
DEPARTMENT OF THE INTERIOR  
BUREAU OF LAND MANAGEMENT

RECEIPT AND ACCOUNTING ADVICE

NO. 1674046 02

Subject: ADDITIONAL FUNDS REQUESTED VMR/AZ 11 24 89 0 16 12 3000  
 Applicant: PHELPHS DODGE CORP VMR/AZ 11 24 89 0 17 12 7000  
 MORENCI BRANCH *okg*  
 MORENCI, AZ 85540

Remitter: CHECKS - SAME ADDRESS 02

Assignor:

LEASE MANAGEMENT DATA									
<input type="checkbox"/> NEW <input type="checkbox"/> UPDATE <input type="checkbox"/> PAYMENT									
ORIGINAL SERIAL NO.	ASG.	TYPE	ST.	CTY.	FUND SYMBOL			ACRES/UNITS	RATE
AMC 101252 ET AL		AMC 101253 ET AL							
AMOUNT	ANV. DATE	EXP. DATE	BILL CYC.	S/C	DISTRICT	NEXT BILL	MISC. DATA	U of M	ACTUAL UNITS
ASSIGNMENT SERIAL NO.	ASG.	TYPE	ST.	CTY.	FUND SYMBOL			ACRES/UNITS	RATE
AMOUNT	ANV. DATE	EXP. DATE	BILL CYC.	S/C	DISTRICT	NEXT BILL	MISC. DATA	U of M	ACTUAL UNITS

APPLY REMITTANCE			
ACTION	FUND SYMBOL	CTY.	AMOUNT
FILING FEE			
RENTAL			
UNEARNED			
REFUND			
TOTAL			
AMOUNT DUE			

Remarks:

*ACK 11-27-89 ep*

BY: \_\_\_\_\_ DATE: \_\_\_\_\_

Lease in Escrow?  
 KGS?                      Of Interest?  
 Auto Escalates?            Operating Rights?  
 Auto Renew?                Operator  
    Bond Filed?

**FOR MMS USE ONLY**

BILLEE		FOREST REFUGE
NUMBER		
OCS SECTION		
CODE		

UNITED STATES  
DEPARTMENT OF THE INTERIOR  
BUREAU OF LAND MANAGEMENT

RECEIPT AND ACCOUNTING ADVICE

NO. 1673855 02

Subject: AFFIDAVITS OF LABOR (40) SGM/AZ 11 14 89 0 29 12 13000  
 Applicant: PHELPS DODGE CORPORATION *short 70.00*  
 P. O. BOX 187  
 MORENCI, AZ 85540

Remitter: SAME - CK #14666

Assignor:

LEASE MANAGEMENT DATA  NEW  UPDATE  PAYMENT

ORIGINAL SERIAL NO.	ASG.	TYPE	ST.	CTY.	FUND SYMBOL	ACRES/UNITS	RATE
AMC 101252, ET AL.							

AMOUNT	ANV. DATE	EXP. DATE	BILL CYC.	S/C	DISTRICT	NEXT BILL	MISC. DATA	U of M	ACTUAL UNITS

ASSIGNMENT SERIAL NO.	ASG.	TYPE	ST.	CTY.	FUND SYMBOL	ACRES/UNITS	RATE

AMOUNT	ANV. DATE	EXP. DATE	BILL CYC.	S/C	DISTRICT	NEXT BILL	MISC. DATA	U of M	ACTUAL UNITS

APPLY REMITTANCE			
ACTION	FUND SYMBOL	CTY.	AMOUNT
FILING FEE			
RENTAL			
UNEARNED			
REFUND			
TOTAL			
AMOUNT DUE			

Remarks:  
*Ack 11-27-89 ep*  
*Acknowledged SGM*  
BY: \_\_\_\_\_ DATE: \_\_\_\_\_

Lease in Escrow?  
 KGS? Of Interest?  
 Auto Escalates? Operating Rights?  
 Auto Renew? Operator  
 Bond Filed?

**FOR MMS USE ONLY**  
 BILLEE FOREST REFUGE  
 NUMBER  
 OCS SECTION  
 CODE



Morenci Branch, Morenci, Arizona 85540 • (602) 865-4521

101239  
67738  
Eji

December 8, 1988

State Director  
Bureau of Land Management  
Arizona State Office  
P. O. Box 16563  
Phoenix, AZ 85014

Dear Director:

RE: BLM Serial Numbers (AMC) 101239-101252, inclusive; 67738-67776, inclusive; 67778-67811, inclusive; 67819-67861, inclusive; 67864, 67866-67906, inclusive.

101239-101252  
67738-67751  
67755-67776  
67778-67811  
67819-67861  
67864  
67866-67906

Enclosed for filing with your office on behalf of Phelps Dodge are corporation copies of the official record of Amendment No. 2, Affidavit of Labor for mining claims for which BLM serial Numbers are indicated in the above caption. The only change from the amended copy filed earlier is Beta No. 74 claim was in error. The AMC number was 67757 and should have read 67857.

Please stamp with your office's date-time stamp and return to me the enclosed extra copy of this letter and the enclosed extra copies of the Affidavit of Labor.

Sincerely,

*D. K. Biles*

D. K. Biles  
Property Administrator

DKB:mgb (5)

Enclosures

c: File (w/o encs.)

RECEIVED  
B.L.M. AZ STATE OFFICE

DEC 09 1988

7:45 A.M.  
PHOENIX, ARIZONA

AMENDMENT NO. 2  
AFFIDAVIT OF LABOR PERFORMED  
AND IMPROVEMENTS MADE

---

STATE OF ARIZONA     )  
                                  ) ss:  
County of Greenlee )

Fred J. Menzer, being first duly sworn, deposes and says that he is a citizen of the United States and more than eighteen (18) years of age, and resides in Morenci, County of Greenlee, State of Arizona, and is personally acquainted with the mining claims situated in the Lone Star Mining District, Graham County, Arizona, the names and books and pages of recording in the office of the County Recorder of Graham County, Arizona, and the Bureau of Land Management serial numbers and the location of the Notices of Location of which are described in Exhibit "A" attached hereto and by this reference incorporated herein.

That between 12 o'clock noon September 1, 1987 and 12 o'clock noon September 1, 1988 at least sixteen thousand nine hundred dollars (\$16,900.00) worth of work and improvements were done and performed for the benefit of each of the aforementioned claims. Such work and improvements were made by and at the expense of Phelps Dodge Corporation, owners of said claims, whose address is Box 187, Morenci, Arizona, 85540, for the purpose of complying with the laws of the United States pertaining to assessment or annual work and Hamilton Construction Company of Silver City, New Mexico and Joy-CBC Drilling Company of Tucson, Arizona were the entities employed by said owner and who labored upon said claims, did said work and improvements, the same being as follows, to wit: Improved existing roadways and constructed new access roads to six new drill sites, also diamond drilling in two exploration holes numbered LS-174 and LS-175, from the surface to a final depth of 600 feet and 1350 feet respectively.

Said labor was performed and improvements made at the expense of Phelps Dodge Corporation for the benefit of each and all of said mining claims comprising said contiguous group as part of a general plan of exploration, improvements and development, and they tend to explore, improve and develop each and all of said mining claims. The amount expended for and the value of said

RECEIVED  
B.L.M. AZ STATE OFFICE





EXHIBIT "A"

Name of Claim	Recorded		Location Notice is Posted in			BLM Serial Number
	Book	Page	Section	Township	Range	
Ace No. 5	324	244	Sec. 9,	T.6S.,	R.27E.	101239
Ace No. 6	324	246	Sec. 9,	T.6S.,	R.27E.	101240
Ace No. 7	324	248	Sec. 9,	T.6S.,	R.27E.	101241
Ace No. 8	324	250	Sec. 9,	T.6S.,	R.27E.	101242
Ace No. 9	324	252	Sec. 9,	T.6S.,	R.27E.	101243
Ace No. 10	324	254	Sec. 9,	T.6S.,	R.27E.	101244
Ace No. 11	324	256	Sec. 9,	T.6S.,	R.27E.	101245
Ace No. 12	324	258	Sec. 9,	T.6S.,	R.27E.	101246
Ace No. 13	324	260	Sec. 9,	T.6S.,	R.27E.	101247
Ace No. 14	324	262	Sec. 8,	T.6S.,	R.27E.	101248
Ace No. 15	324	264	Sec. 9,	T.6S.,	R.27E.	101249
Ace No. 16	324	266	Sec. 18,	T.6S.,	R.27E.	101250
Ace No. 17	324	268	Sec. 17,	T.6S.,	R.27E.	101251
Ace No. 18	324	270	Sec. 18,	T.6S.,	R.27E.	101252
Delta No. 54	47	574	Sec. 9,	T.6S.,	R.27E.	67738
Delta No. 55	51	469	Sec. 9,	T.6S.,	R.27E.	67739
Delta No. 56	51	470	Sec. 9,	T.6S.,	R.27E.	67740
Delta No. 57	46	185	Sec. 16,	T.6S.,	R.27E.	67741
Delta No. 58	46	186	Sec. 9,	T.6S.,	R.27E.	67742
Delta No. 59	46	187	Sec. 16,	T.6S.,	R.27E.	67743
Delta No. 60	46	188	Sec. 9,	T.6S.,	R.27E.	67744
Delta No. 61	46	189	Sec. 9,	T.6S.,	R.27E.	67745
Delta No. 62	46	190	Sec. 9,	T.6S.,	R.27E.	67746
Delta No. 63	51	468	Sec. 9,	T.6S.,	R.27E.	67747
Delta No. 65	51	466	Sec. 9,	T.6S.,	R.27E.	67748
Delta No. 67	51	467	Sec. 9,	T.6S.,	R.27E.	67749
Epsilon No. 51	51	38	Sec. 9,	T.6S.,	R.27E.	67750
Epsilon No. 52	51	39	Sec. 9,	T.6S.,	R.27E.	67751
Garoga No. 4	46	73	Sec. 3,	T.6S.,	R.27E.	67755
Garoga No. 5	46	72	Sec. 3,	T.6S.,	R.27E.	67756
Garoga No. 6	46	71	Sec. 3,	T.6S.,	R.27E.	67757
Garoga No. 7	46	70	Sec. 3,	T.6S.,	R.27E.	67758
Garoga No. 8	46	69	Sec. 9,	T.6S.,	R.27E.	67759
Garoga No. 9	46	68	Sec. 9,	T.6S.,	R.27E.	67760
Garoga No. 10	46	67	Sec. 9,	T.6S.,	R.27E.	67761
Garoga No. 11	46	66	Sec. 9,	T.6S.,	R.27E.	67762
Garoga No. 12	46	65	Sec. 9,	T.6S.,	R.27E.	67763
Garoga No. 13	46	64	Sec. 10,	T.6S.,	R.27E.	67764
Garoga No. 14	46	63	Sec. 10,	T.6S.,	R.27E.	67765
Garoga No. 15	46	62	Sec. 10,	T.6S.,	R.27E.	67766
Garoga No. 16	46	61	Sec. 10,	T.6S.,	R.27E.	67767
Garoga No. 17	46	60	Sec. 9,	T.6S.,	R.27E.	67768
Garoga No. 18	46	59	Sec. 9,	T.6S.,	R.27E.	67769
Garoga No. 19	46	58	Sec. 9,	T.6S.,	R.27E.	67770
Garoga No. 20	46	57	Sec. 9,	T.6S.,	R.27E.	67771
Garoga No. 21	46	56	Sec. 10,	T.6S.,	R.27E.	67772
Garoga No. 22	46	55	Sec. 10,	T.6S.,	R.27E.	67773
Garoga No. 23	46	54	Sec. 10,	T.6S.,	R.27E.	67774
Garoga No. 24	46	53	Sec. 10,	T.6S.,	R.27E.	67775
Garoga No. 25	46	52	Sec. 10,	T.6S.,	R.27E.	67776
Jinks No. 36	50	157	Sec. 9,	T.6S.,	R.27E.	67778
Amended	81	469				
Jinks No. 37	50	158	Sec. 16,	T.6S.,	R.27E.	67779
Amended	83	128				
Oso Ensenada No. 3	45	323	Sec. 4,	T.6S.,	R.27E.	67780
Oso Ensenada No. 4	45	324	Sec. 3,	T.6S.,	R.27E.	67781
Oso Ensenada No. 5	45	325	Sec. 4,	T.6S.,	R.27E.	67782
Oso Ensenada No. 6	45	326	Sec. 3,	T.6S.,	R.27E.	67783
Oso Ensenada No. 7	45	327	Sec. 4,	T.6S.,	R.27E.	67784
Oso Ensenada No. 8	45	328	Sec. 3,	T.6S.,	R.27E.	67785
Oso Ensenada No. 9	45	329	Sec. 4,	T.6S.,	R.27E.	67786
Oso Encenada No. 10	45	330	Sec. 3,	T.6S.,	R.27E.	67787
Oso Encenada No. 11	45	331	Sec. 4,	T.6S.,	R.27E.	67788
Oso Ensenada No. 12	45	332	Sec. 3,	T.6S.,	R.27E.	67789
Oso Ensenada No. 13	45	333	Sec. 4,	T.6S.,	R.27E.	67790

DEC 09 1988

7:45 A.M.  
PHOENIX, ARIZONA

RECEIVED  
BLM, AZ STATE OFFICE

Name of Claim	Recorded		Location Notice is Posted in			BLM Serial Number
	Book	Page	Section	Township	Range	
Oso Ensenada No. 14	45	334	Sec. 3,	T.6S.,	R.27E.	67791
Oso Ensenada No. 15	45	335	Sec. 4,	T.6S.,	R.27E.	67792
Oso Ensenada No. 16	45	336	Sec. 3,	T.6S.,	R.27E.	67793
Pond No. 1	45	303	Sec. 33,	T.5S.,	R.27E.	67794
Pond No. 2	45	304	Sec. 33,	T.5S.,	R.27E.	67795
Pond No. 3	45	305	Sec. 33,	T.5S.,	R.27E.	67796
Pond No. 4	45	306	Sec. 33,	T.5S.,	R.27E.	67797
Pond No. 5	45	307	Sec. 33,	T.5S.,	R.27E.	67798
Pond No. 6	45	308	Sec. 33,	T.5S.,	R.27E.	67799
Pond No. 7	45	309	Sec. 33,	T.5S.,	R.27E.	67800
Pond No. 8	45	310	Sec. 33,	T.5S.,	R.27E.	67801
Pond No. 9	45	311	Sec. 33,	T.5S.,	R.27E.	67802
Pond No. 10	45	312	Sec. 33,	T.5S.,	R.27E.	67803
Pond No. 11	45	313	Sec. 33,	T.5S.,	R.27E.	67804
Pond No. 12	45	314	Sec. 33,	T.5S.,	R.27E.	67805
Pond No. 13	45	315	Sec. 33,	T.5S.,	R.27E.	67806
Pond No. 14	45	316	Sec. 33,	T.5S.,	R.27E.	67807
Pond No. 15	45	317	Sec. 33,	T.5S.,	R.27E.	67808
Pond No. 16	45	318	Sec. 33,	T.5S.,	R.27E.	67809
Pond No. 17	45	319	Sec. 33,	T.5S.,	R.27E.	67810
Pond No. 18	45	320	Sec. 33,	T.5S.,	R.27E.	67811
Scalper No. 7	40	343	Sec. 8,	T.6S.,	R.27E.	67819
Scalper No. 8	40	344	Sec. 9,	T.6S.,	R.27E.	67820
Scalper No. 9	40	345	Sec. 9,	T.6S.,	R.27E.	67821
Scalper No. 10	40	346	Sec. 9,	T.6S.,	R.27E.	67822
Scalper No. 11	40	347	Sec. 9,	T.6S.,	R.27E.	67823
Scalper No. 12	40	348	Sec. 9,	T.6S.,	R.27E.	67824
Scalper No. 13	40	349	Sec. 9,	T.6S.,	R.27E.	67825
Scalper No. 14	40	350	Sec. 9,	T.6S.,	R.27E.	67826
Scalper No. 15	40	351	Sec. 9,	T.6S.,	R.27E.	67827
Scalper No. 16	40	352	Sec. 9,	T.6S.,	R.27E.	67828
Alpha No. 61	46	22	Sec. 20,	T.6S.,	R.27E.	67829
Alpha No. 62	46	23	Sec. 20,	T.6S.,	R.27E.	67830
Alpha No. 63	46	24	Sec. 20,	T.6S.,	R.27E.	67831
Alpha No. 64	46	25	Sec. 20,	T.6S.,	R.27E.	67832
Alpha No. 65	46	26	Sec. 20,	T.6S.,	R.27E.	67833
Alpha No. 66	46	27	Sec. 20,	T.6S.,	R.27E.	67834
Alpha No. 67	46	28	Sec. 20,	T.6S.,	R.27E.	67835
Alpha No. 68	46	29	Sec. 20,	T.6S.,	R.27E.	67836
Amended	83	136				
Alpha No. 69	46	30	Sec. 20,	T.6S.,	R.27E.	67837
Alpha No. 70	46	31	Sec. 20,	T.6S.,	R.27E.	67838
Alpha No. 71	46	32	Sec. 20,	T.6S.,	R.27E.	67839
Alpha No. 72	46	33	Sec. 20,	T.6S.,	R.27E.	67840
Alpha No. 73	46	34	Sec. 20,	T.6S.,	R.27E.	67841
Alpha No. 74	46	35	Sec. 20,	T.6S.,	R.27E.	67842
Alpha No. 76	46	37	Sec. 20,	T.6S.,	R.27E.	67843
Beta No. 61	45	542	Sec. 20,	T.6S.,	R.27E.	67844
Beta No. 62	45	543	Sec. 20,	T.6S.,	R.27E.	67845
Beta No. 63	45	544	Sec. 20,	T.6S.,	R.27E.	67846
Beta No. 64	45	545	Sec. 17,	T.6S.,	R.27E.	67847
Beta No. 65	45	546	Sec. 17,	T.6S.,	R.27E.	67848
Beta No. 66	45	547	Sec. 17,	T.6S.,	R.27E.	67849
Beta No. 67	45	548	Sec. 17,	T.6S.,	R.27E.	67850
Beta No. 68	45	549	Sec. 17,	T.6S.,	R.27E.	67851
Beta No. 69	45	550	Sec. 17,	T.6S.,	R.27E.	67852
Beta No. 70	45	551	Sec. 17,	T.6S.,	R.27E.	67853
Beta No. 71	45	552	Sec. 17,	T.6S.,	R.27E.	67854
Beta No. 72	45	553	Sec. 17,	T.6S.,	R.27E.	67855
Beta No. 73	45	554	Sec. 17,	T.6S.,	R.27E.	67856
Beta No. 74	45	555	Sec. 17,	T.6S.,	R.27E.	67857
Beta No. 75	45	556	Sec. 17,	T.6S.,	R.27E.	67858
Beta No. 76	45	557	Sec. 17,	T.6S.,	R.27E.	67859
Beta No. 77	45	558	Sec. 17,	T.6S.,	R.27E.	67860
Beta No. 78	45	558	Sec. 17,	T.6S.,	R.27E.	67861

B.L.M. AZ STATE OFFICE

DOCKET 411 PAGE 841

DEC 09 1988

7:45 A.M.

PHOENIX, ARIZONA

Name of Claim	Recorded		Location Notice is Posted in			BLM Serial Number
	Book	Page	Section	Township	Range	
Beta No. 81 -	46	338	Sec. 18,	T.6S.,	R.27E.	67864
Beta No. 83 -	46	340	Sec. 18,	T.6S.,	R.27E.	67866
Beta No. 84 -	46	341	Sec. 18,	T.6S.,	R.27E.	67867
Beta No. 85 -	46	342	Sec. 18,	T.6S.,	R.27E.	67868
Amended	83	138				
Beta No. 86 -	46	343	Sec. 18,	T.6S.,	R.27E.	67869
Amended	83	139				
Beta No. 87 -	51	474	Sec. 18,	T.6S.,	R.27E.	67870
Beta No. 88 -	51	475	Sec. 18,	T.6S.,	R.27E.	67871
Amended	81	460				
Beta No. 89 -	46	346	Sec. 18,	T.6S.,	R.27E.	67872
Beta No. 90 -	46	347	Sec. 18,	T.6S.,	R.27E.	67873
Beta No. 92 -	46	349	Sec. 18,	T.6S.,	R.27E.	67874
Beta No. 93 -	51	476	Sec. 18,	T.6S.,	R.27E.	67875
Beta No. 94 -	51	477	Sec. 18,	T.6S.,	R.27E.	67876
Amended	81	461				
Gamma No. 63 -	45	470	Sec. 17,	T.6S.,	R.27E.	67877
Amended	47	519				
Gamma No. 65 -	45	472	Sec. 17,	T.6S.,	R.27E.	67878
Gamma No. 66 -	45	473	Sec. 17,	T.6S.,	R.27E.	67879
Gamma No. 67 -	45	474	Sec. 17,	T.6S.,	R.27E.	67880
Gamma No. 68 -	45	475	Sec. 17,	T.6S.,	R.27E.	67881
Gamma No. 69 -	45	476	Sec. 17,	T.6S.,	R.27E.	67882
Gamma No. 70 -	45	477	Sec. 17,	T.6S.,	R.27E.	67883
Gamma No. 71 -	51	454	Sec. 17,	T.6S.,	R.27E.	67884
Gamma No. 72 -	51	455	Sec. 17,	T.6S.,	R.27E.	67885
Gamma No. 73 -	45	480	Sec. 17,	T.6S.,	R.27E.	67886
Gamma No. 74 -	45	481	Sec. 17,	T.6S.,	R.27E.	67887
Gamma No. 83 -	51	458	Sec. 18,	T.6S.,	R.27E.	67888
Gamma No. 85 -	51	460	Sec. 18,	T.6S.,	R.27E.	67889
Gamma No. 87 -	51	461	Sec. 7,	T.6S.,	R.27E.	67890
Gamma No. 89 -	51	462	Sec. 7,	T.6S.,	R.27E.	67891
Gamma No. 91 -	51	463	Sec. 7,	T.6S.,	R.27E.	67892
Amended	81	464				
Jinks No. 3 -	50	124	Sec. 17,	T.6S.,	R.27E.	67893
Jinks No. 4 -	50	125	Sec. 17,	T.6S.,	R.27E.	67894
Jinks No. 5 -	50	126	Sec. 20,	T.6S.,	R.27E.	67895
Jinks No. 6 -	50	127	Sec. 20,	T.6S.,	R.27E.	67896
Jinks No. 22 -	50	143	Sec. 18,	T.6S.,	R.27E.	67897
Amended	81	466				
Jinks No. 23 -	50	144	Sec. 18,	T.6S.,	R.27E.	67898
Amended	81	467				
Jinks No. 24 -	50	145	Sec. 17,	T.6S.,	R.27E.	67899
Jinks No. 25 -	50	146	Sec. 17,	T.6S.,	R.27E.	67900
Amended	51	471				
Jinks No. 26 -	50	147	Sec. 17,	T.6S.,	R.27E.	67901
Jinks No. 27 -	40	148	Sec. 17,	T.6S.,	R.27E.	67902
Amended	83	126				
Juanita -	40	334	Sec. 7,	T.6S.,	R.27E.	67903
Round Ridge No. 1 -	40	382	Sec. 18,	T.6S.,	R.27E.	67904
Round Ridge No. 2 -	40	383	Sec. 18,	T.6S.,	R.27E.	67905
Round Ridge No. 3 -	40	384	Sec. 18,	T.6S.,	R.27E.	67906

C-6

RECEIVED  
B.L.M. AZ STATE OFFICE

DOCKET 411 PAGE 842

DEC 09 1988

7:45 A.M.  
PHOENIX, ARIZONA



Morenci Branch, Morenci, Arizona 85540 • (602) 865-4521

67544  
101235  
267894

*ep*

November 18, 1988

RECEIVED  
B.L.M. AZ STATE OFFICE

NOV 25 1988  
7:45 A.M.  
PHOENIX, ARIZON

State Director  
Bureau of Land Management  
Arizona State Office  
P. O. Box 16563  
Phoenix, AZ 85014

Dear Director:

*101289 - closed (Rel. by 267894)*

Re: BLM Serial Numbers (AMC) 101235-101296, inclusive;  
*267894* 27894, 67544-67551, inclusive; 67553-67562, inclusive;  
67596-67619, inclusive; 67621-67631, inclusive; 67633,  
67634, 67637-67644, inclusive; 67652, 67654-67751, in-  
clusive; 67755-67776, inclusive; 67778-67811, inclu-  
sive; 67819-67861, inclusive; 67864, 67866-67906, ✓  
inclusive.

Enclosed for filing with your office on behalf of Phelps Dodge are Cor-  
poration copies of the official record of the Amended Affidavits of Labor for  
Mining Claims, for which BLM serial numbers are indicated in the above caption,  
for the annual assessment year ending September 1, 1988. Please stamp with  
your office's date-time stamp and return to me the enclosed extra copy of this  
letter and the enclosed extra copies of each Affidavit of Labor.

Sincerely,

*D. K. Biles*

D. K. Biles  
Property Administrator

DKB:mjb (C-13)

Enclosures

- c: J. L. Madson (w/o encs.)
- E. M. Schern "
- F. J. Menzer "
- K. C. Bennett "

AMENDED

RECEIVED  
B.L.M. AZ STATE OFFICE

AFFIDAVIT OF LABOR PERFORMED  
AND IMPROVEMENTS MADE

101235 NOV 25 1988  
67596 7:45 A.M.  
Lji PHOENIX, ARIZONA

STATE OF ARIZONA )  
                          ) ss:  
County of Greenlee )

Fred J. Menzer, being first duly sworn, deposes and says that he is a citizen of the United States and more than eighteen (18) years of age, and resides in Morenci, County of Greenlee, State of Arizona, and is personally acquainted with the mining claims situated in the Lone Star Mining District, Graham County, Arizona, the names and books and pages of recording in the office of the County Recorder of Graham County, Arizona, and the Bureau of Land Management serial numbers and the location of the Notices of Location of which are described in Exhibit "A" attached hereto and by this reference incorporated herein.

That between 12 o'clock noon September 1, 1987 and 12 o'clock noon September 1, 1988 at least nine thousand three hundred dollars (\$9,300.00) worth of work and improvements were done and performed for the benefit of each of the aforementioned claims. Such work and improvements were made by and at the expense of Phelps Dodge Corporation, owners of said claims, whose address is Box 187, Morenci, Arizona, 85540, for the purpose of complying with the laws of the United States pertaining to assessment or annual work and Hamilton Construction Company of Silver City, New Mexico and Joy-CBC Drilling Company of Tucson, Arizona were the entities employed by said owner and who labored upon said claims, did said work and improvements, the same being as follows, to wit: Improved existing roadways and constructed new access roads to six new drill sites, also diamond drilling in two exploration holes numbered LS-174 and LS-175, from the surface to a final depth of 600 feet and 1350 feet respectively.


Said labor was performed and improvements made at the expense of Phelps Dodge Corporation for the benefit of each and all of said mining claims comprising said contiguous group as part of a general plan of exploration, improvements and development, and they tend to explore, improve and develop each and all of said mining claims. The amount expended for and the value of said

labor and improvements is more than One Hundred Dollars (\$100.00) for each of the mining claims and at least said amount was allocated to each of the mining claims. Said expenditure was made in good faith for the purpose of exploring, improving and developing said contiguous groups of mining claims, and was intended as annual labor and improvements for each and all of the above-described unpatented mining claims for the assessment year ending at 12:00 o'clock Meridian, September 1, 1988.

Fred J. Menzer  
For Phelps Dodge Corporation

STATE OF ARIZONA )  
                          ) ss:  
County of Greenlee)

Subscribed and sworn to before me this 15th day of November, 1988, by Fred J. Menzer.



Linda M. Stacy  
Notary Public

My Commission Expires:  
My Commission Expires March 17, 1989

RECEIVED  
B.L.M. AZ STATE OFFICE  
NOV 25 1988  
7:45 A.M.  
PHOENIX, ARIZONA

11-17-88 2:45 P.M.



STATE OF ARIZONA, County of Graham, ss Fee \$ 14.00 No. 4608  
I hereby certify that the within instrument was filed and recorded at  
recorder of Don Biles  
in Docket No. 411 Page 419-23 and indexed in Mining  
Witness my hand and official seal the day and year aforesaid.  
SHIRLEY WOODS  
COUNTY RECORDER BY Jamie Benson Deputy

EXHIBIT "A"

NOV 25 1988

7:45 A.M.  
PHOENIX, ARIZONA

Name of Claim	Recorded		Location Notice is Posted in			Serial Number
	Book	Page	Section	Township	Range	
Ace No. 19 ✓	324	272	Sec. 14,	T.6S.,	R.26E.	101253 .
Ace No. 20	324	274	Sec. 14,	T.6S.,	R.26E.	101254 .
Ace No. 21	324	276	Sec. 1,	T.6S.,	R.26E.	101255 .
Ace No. 22	324	278	Sec. 1,	T.6S.,	R.26E.	101256 .
Ace No. 23	324	280	Sec. 1,	T.6S.,	R.26E.	101257 .
Ace No. 24	324	282	Sec. 1,	T.6S.,	R.26E.	101258 .
Ace No. 25	324	284	Sec. 1,	T.6S.,	R.26E.	101259 .
Ace No. 26	324	286	Sec. 1,	T.6S.,	R.26E.	101260 .
Ace No. 27	324	288	Sec. 1,	T.6S.,	R.26E.	101261 .
Ace No. 28	324	290	Sec. 1,	T.6S.,	R.26E.	101262 .
Ace No. 29	324	292	Sec. 1,	T.6S.,	R.26E.	101263 .
Ace No. 30	324	294	Sec. 1,	T.6S.,	R.26E.	101264 .
Ace No. 31	324	296	Sec. 1,	T.6S.,	R.26E.	101265 .
Ace No. 32	324	298	Sec. 6,	T.6S.,	R.27E.	101266 .
Ace No. 33	324	300	Sec. 6,	T.6S.,	R.27E.	101267 .
Ace No. 34	324	302	Sec. 6,	T.6S.,	R.27E.	101268 .
Ace No. 35	324	304	Sec. 1,	T.6S.,	R.26E.	101269 .
Ace No. 36	324	306	Sec. 1,	T.6S.,	R.26E.	101270 .
Ace No. 37	324	308	Sec. 6,	T.6S.,	R.27E.	101271 .
Ace No. 38	324	310	Sec. 6,	T.6S.,	R.27E.	101272 .
Ace No. 39	324	312	Sec. 6,	T.6S.,	R.27E.	101273 .
Ace No. 40	324	314	Sec. 6,	T.6S.,	R.27E.	101274 .
Ace No. 41	324	316	Sec. 6,	T.6S.,	R.27E.	101275 .
Ace No. 42	324	318	Sec. 6,	T.6S.,	R.27E.	101276 .
Ace No. 43	324	320	Sec. 6,	T.6S.,	R.27E.	101277 .
Ace No. 44	324	322	Sec. 6,	T.6S.,	R.27E.	101278 .
Ace No. 45	324	324	Sec. 6,	T.6S.,	R.27E.	101279 .
Ace No. 46	324	326	Sec. 6,	T.6S.,	R.27E.	101280 .
Ace No. 47	324	328	Sec. 6,	T.6S.,	R.27E.	101281 .
Ace No. 48	324	330	Sec. 11,	T.6S.,	R.26E.	101282 .
Amended	394	966				
Ace No. 49	324	332	Sec. 11,	T.6S.,	R.26E.	101283 .
Amended	394	968				
Ace No. 50	324	334	Sec. 11,	T.6S.,	R.26E.	101284 .
Amended	394	970				
Ace No. 51	324	336	Sec. 11,	T.6S.,	R.26E.	101285 .
Amended	394	972				
Ace No. 52	324	338	Sec. 11,	T.6S.,	R.26E.	101286 .
Amended	394	974				
Ace No. 53	324	340	Sec. 11,	T.6S.,	R.26E.	101287 .
Amended	394	976				
Ace No. 54	324	342	Sec. 2,	T.6S.,	R.26E.	101288 .
Amended	394	978				
Ace No. 55	324	344	Sec. 2,	T.6S.,	R.26E.	<del>101289</del> closed
Relocated ✓	394	964				267894 ✓
Ace No. 56	324	346	Sec. 1,	T.6S.,	R.26E.	101290 .
Amended	394	980				
Ace No. 57	324	348	Sec. 1,	T.6S.,	R.26E.	101291 .
Amended	394	982				
Ace No. 58	324	350	Sec. 1,	T.6S.,	R.26E.	101292 .
Amended	394	984				
Ace No. 59	324	352	Sec. 1,	T.6S.,	R.26E.	101293 .
Amended	394	986				
Ace No. 60	324	354	Sec. 1,	T.6S.,	R.26E.	101294 .
Amended	394	988				
Ace No. 61	324	358	Sec. 1,	T.6S.,	R.26E.	101295 .
Amended	394	990				
Ace No. 62 ✓	324	358	Sec. 1,	T.6S.,	R.26E.	101296 .
Amended	394	992				
A-1	41	242	Sec. 12,	T.6S.,	R.26E.	67596 .
Amended	83	132				
Burgermeister	45	7	Sec. 11,	T.6S.,	R.26E.	67597 .
Amended	83	135				
Bush No. 15	53	369	Sec. 23,	T.6S.,	R.26E.	67598 .
Bush No. 16	53	370	Sec. 23,	T.6S.,	R.26E.	67599 .

101253 — 101288 ✓ 101290 — 101296 ✓  
267894 ✓  
67596 — 67599 ✓

NOV 25 1988

7:45 A.M.

PHOENIX, ARIZONA

BLM

Name of Claim	Recorded		Location Notice is Posted in			Serial Number
	Book	Page	Section	Township	Range	
Bush No. 17	53	371	Sec. 23,	T.6S.,	R.26E.	67600
Bush No. 18	53	372	Sec. 23,	T.6S.,	R.26E.	67601
Bush No. 19	53	373	Sec. 23,	T.6S.,	R.26E.	67602
Bush No. 20	53	374	Sec. 23,	T.6S.,	R.26E.	67603
Bush No. 21	53	375	Sec. 23,	T.6S.,	R.26E.	67604
Bush No. 22	53	376	Sec. 23,	T.6S.,	R.26E.	67605
Bush No. 23	53	377	Sec. 23,	T.6S.,	R.26E.	67606
Bush No. 24	53	378	Sec. 23,	T.6S.,	R.26E.	67607
Bush No. 25	53	379	Sec. 14,	T.6S.,	R.26E.	67608
Bush No. 26	53	380	Sec. 14,	T.6S.,	R.26E.	67609
Bush No. 27	53	381	Sec. 14,	T.6S.,	R.26E.	67610
Bush No. 28	53	382	Sec. 14,	T.6S.,	R.26E.	67611
Bush No. 29	53	383	Sec. 14,	T.6S.,	R.26E.	67612
Bush No. 30	53	384	Sec. 14,	T.6S.,	R.26E.	67613
Bush No. 31	53	385	Sec. 14,	T.6S.,	R.26E.	67614
Bush No. 32	53	386	Sec. 14,	T.6S.,	R.26E.	67615
Bush No. 33	53	387	Sec. 14,	T.6S.,	R.26E.	67616
Bush No. 34	53	388	Sec. 14,	T.6S.,	R.26E.	67617
Bush NO. 35	53	389	Sec. 14,	T.6S.,	R.26E.	67618
Bush No. 36	53	390	Sec. 14,	T.6S.,	R.26E.	67619
Consolidated Metals No. 6	31,Mines	583	Sec. 12,	T.6S.,	R.26E.	67621
Consolidated Metals No. 7	31,Mines	584	Sec. 12,	T.6S.,	R.26E.	67622
Consolidated Metals No. 8	31,Mines	585	Sec. 12,	T.6S.,	R.26E.	67623
Consolidated Metals No. 9	31,Mines	586	Sec. 12,	T.6S.,	R.26E.	67624
Consolidated Metals No. 10	31,Mines	587	Sec. 12,	T.6S.,	R.26E.	67625
Consolidated Metals No. 11	31,Mines	588	Sec. 12,	T.6S.,	R.26E.	67626
Amended	87	314				
Consolidated Metals No. 12	31,Mines	589	Sec. 12,	T.6S.,	R.26E.	67627
Consolidated Metals No. 15	31,Mines	592	Sec. 12,	T.6S.,	R.26E.	67628
Consolidated Metals No. 16	31,Mines	593	Sec. 12,	T.6S.,	R.26E.	67629
Consolidated Metals No. 17	31,Mines	594	Sec. 12,	T.6S.,	R.26E.	67630
Consolidated Metals No. 18	31,Mines	595	Sec. 12,	T.6S.,	R.26E.	67631
Consolidated Metals No. 20	31,Mines	597	Sec. 12,	T.6S.,	R.26E.	67633
Amended	81	458				
Coors	41	241	Sec. 12,	T.6S.,	R.26E.	67634
Griesdieck	45	5	Sec. 12,	T.6S.,	R.26E.	67637
Ironwood	45	6	Sec. 12,	T.6S.,	R.26E.	67638
Amended	87	303				
Ithaca No. 9	Notice not filed before amendment		Sec. 12,	T.6S.,	R.26E.	67639
Amended	42	130				
Ithaca No. 12	41	237	Sec. 12,	T.6S.,	R.26E.	67640
Amended	42	133				
Ithaca No. 15	41	236	Sec. 12,	T.6S.,	R.26E.	67641
Ithaca No. 20	41	235	Sec. 12,	T.6S.,	R.26E.	67642
Amended	81	474				
Knob Hill No. 20	42	63	Sec. 12,	T.6S.,	R.26E.	67643
Knob Hill No. 22	42	65	Sec. 12,	T.6S.,	R.26E.	67644
Lulubelle	40	266	Sec. 12,	T.6S.,	R.26E.	67652
Mesquite	24,Mines	308	Sec. 12,	T.6S.,	R.26E.	67654

67600 — 67619 ✓ 67637 — 67644 ✓  
 67621 — 67631 ✓ 67652 ✓  
 67633 — 67634 ✓ 67654 ✓



<u>Name of Claim</u>	<u>Recorded</u>		<u>Location Notice is Posted in</u>			<u>BLM Serial Number</u>
	<u>Book</u>	<u>Page</u>	<u>Section</u>	<u>Township</u>	<u>Range</u>	
Pabst	41	246	Sec. 14,	T.6S.,	R.26E.	67655
Schlitz	41	246	Sec. 14,	T.6S.,	R.26E.	67656

**RECEIVED**  
B.L.M. AZ STATE OFFICE

NOV 25 1988

7:45 A.M.  
PHOENIX, ARIZONA

C-6

67655, ✓  
67656 ✓

AMENDED  
AFFIDAVIT OF LABOR PERFORMED  
AND IMPROVEMENTS MADE

RECEIVED  
B.L.M. AZ STATE OFFICE

STATE OF ARIZONA     )  
                          ) ss:  
County of Greenlee    )

101235  
67544  
lpi

NOV 25 1988  
7:45 A.M.  
PHOENIX, ARIZONA

Fred J. Menzer, being first duly sworn, deposes and says that he is a citizen of the United States and more than eighteen (18) years of age, and resides in Morenci, County of Greenlee, State of Arizona, and is personally acquainted with the mining claims situated in the Lone Star Mining District, Graham County, Arizona, the names and books and pages of recording in the office of the County Recorder of Graham County, Arizona, and the Bureau of Land Management serial numbers and the location of the Notices of Location of which are described in Exhibit "A" attached hereto and by this reference incorporated herein.

That between 12 o'clock noon September 1, 1987 and 12 o'clock noon September 1, 1988 at least sixteen thousand nine hundred dollars (\$16,900.00) worth of work and improvements were done and performed for the benefit of each of the aforementioned claims. Such work and improvements were made by and at the expense of Phelps Dodge Corporation, owners of said claims, whose address is Box 187, Morenci, Arizona, 85540, for the purpose of complying with the laws of the United States pertaining to assessment or annual work and Hamilton Construction Company of Silver City, New Mexico and Joy-CBC Drilling Company of Tucson, Arizona were the entities employed by said owner and who labored upon said claims, did said work and improvements, the same being as follows, to wit: Improved existing roadways and constructed new access roads to six new drill sites, also diamond drilling in two exploration holes numbered LS-174 and LS-175, from the surface to a final depth of 600 feet and 1350 feet respectively.

Said labor was performed and improvements made at the expense of Phelps Dodge Corporation for the benefit of each and all of said mining claims comprising said contiguous group as part of a general plan of exploration, improvements and development, and they tend to explore, improve and develop each and all of said mining claims. The amount expended for and the value of said

labor and improvements is more than One Hundred Dollars (\$100.00) for each of the mining claims and at least said amount was allocated to each of the mining claims. Said expenditure was made in good faith for the purpose of exploring, improving and developing said contiguous groups of mining claims, and was intended as annual labor and improvements for each and all of the above-described unpatented mining claims for the assessment year ending at 12:00 o'clock Meridian, September 1, 1988.

Fred J Menzer  
For Phelps Dodge Corporation

STATE OF ARIZONA )  
                          ) ss:  
County of Greenlee)

Subscribed and sworn to before me this 15th day of November, 1988, by Fred J. Menzer.



Linda M. Stacy  
Notary Public

My Commission Expires:  
My Commission Expires March 17, 1989

RECEIVED  
B.L.M. AZ STATE OFFICE  
NOV 25 1988  
7:45 A.M.  
PHOENIX, ARIZONA



11-17-88 2:45 P.M.  
STATE OF ARIZONA, County of Greenlee, ss Fee \$ 14.00 No. 4609  
I hereby certify that the within instrument was filed and recorded at  
request of Don Biles  
In Docket No. 411 Page 424-8 and indexed in Mining  
Witness my hand and official seal the day and year above written.  
SHERIFF RECORDER  
COUNTY RECORDER BY Jamie Benson Deputy

NOV 25 1988

7:45 A.M.

PHOENIX, ARIZONA  
BLM

EXHIBIT "A"

Name of Claim	Recorded		Location Notice is Posted in			Serial Number
	Book	Page	Section	Township	Range	
Ace No. 5 ✓	324	244	Sec. 9,	T.6S.,	R.27E.	101239 .
Ace No. 6	324	246	Sec. 9,	T.6S.,	R.27E.	101240 .
Ace No. 7	324	248	Sec. 9,	T.6S.,	R.27E.	101241 .
Ace No. 8	324	250	Sec. 9,	T.6S.,	R.27E.	101242 .
Ace No. 9	324	252	Sec. 9,	T.6S.,	R.27E.	101243 .
Ace No. 10	324	254	Sec. 9,	T.6S.,	R.27E.	101244 .
Ace No. 11	324	256	Sec. 9,	T.6S.,	R.27E.	101245 .
Ace No. 12	324	258	Sec. 9,	T.6S.,	R.27E.	101246 .
Ace No. 13	324	260	Sec. 9,	T.6S.,	R.27E.	101247 .
Ace No. 14	324	262	Sec. 8,	T.6S.,	R.27E.	101248 .
Ace No. 15	324	264	Sec. 9,	T.6S.,	R.27E.	101249 .
Ace No. 16	324	266	Sec. 18,	T.6S.,	R.27E.	101250 .
Ace No. 17	324	268	Sec. 17,	T.6S.,	R.27E.	101251 .
Ace No. 18 ✓	324	270	Sec. 18,	T.6S.,	R.27E.	101252 .
Delta No. 54	47	574	Sec. 9,	T.6S.,	R.27E.	67738 .
Delta No. 55	51	469	Sec. 9,	T.6S.,	R.27E.	67739 .
Delta No. 56	51	470	Sec. 9,	T.6S.,	R.27E.	67740 .
Delta No. 57	46	185	Sec. 16,	T.6S.,	R.27E.	67741 .
Delta No. 58	46	186	Sec. 9,	T.6S.,	R.27E.	67742 .
Delta No. 59	46	187	Sec. 16,	T.6S.,	R.27E.	67743 .
Delta No. 60	46	188	Sec. 9,	T.6S.,	R.27E.	67744 .
Delta No. 61	46	189	Sec. 9,	T.6S.,	R.27E.	67745 .
Delta No. 62	46	190	Sec. 9,	T.6S.,	R.27E.	67746 .
Delta No. 63	51	468	Sec. 9,	T.6S.,	R.27E.	67747 .
Delta No. 65	51	466	Sec. 9,	T.6S.,	R.27E.	67748 .
Delta No. 67	51	467	Sec. 9,	T.6S.,	R.27E.	67749 .
Epsilon No. 51	51	38	Sec. 9,	T.6S.,	R.27E.	67750 .
Epsilon No. 52	51	39	Sec. 9,	T.6S.,	R.27E.	67751 .
Garoga No. 4	46	73	Sec. 3,	T.6S.,	R.27E.	67755 .
Garoga No. 5	46	72	Sec. 3,	T.6S.,	R.27E.	67756 .
Garoga No. 6	46	71	Sec. 3,	T.6S.,	R.27E.	67757 .
Garoga No. 7	46	70	Sec. 3,	T.6S.,	R.27E.	67758 .
Garoga No. 8	46	69	Sec. 9,	T.6S.,	R.27E.	67759 .
Garoga No. 9	46	68	Sec. 9,	T.6S.,	R.27E.	67760 .
Garoga No. 10	46	67	Sec. 9,	T.6S.,	R.27E.	67761 .
Garoga No. 11	46	66	Sec. 9,	T.6S.,	R.27E.	67762 .
Garoga No. 12	46	65	Sec. 9,	T.6S.,	R.27E.	67763 .
Garoga No. 13	46	64	Sec. 10,	T.6S.,	R.27E.	67764 .
Garoga No. 14	46	63	Sec. 10,	T.6S.,	R.27E.	67765 .
Garoga No. 15	46	62	Sec. 10,	T.6S.,	R.27E.	67766 .
Garoga No. 16	46	61	Sec. 10,	T.6S.,	R.27E.	67767 .
Garoga No. 17	46	60	Sec. 9,	T.6S.,	R.27E.	67768 .
Garoga No. 18	46	59	Sec. 9,	T.6S.,	R.27E.	67769 .
Garoga No. 19	46	58	Sec. 9,	T.6S.,	R.27E.	67770 .
Garoga No. 20	46	57	Sec. 9,	T.6S.,	R.27E.	67771 .
Garoga No. 21	46	56	Sec. 10,	T.6S.,	R.27E.	67772 .
Garoga No. 22	46	55	Sec. 10,	T.6S.,	R.27E.	67773 .
Garoga No. 23	46	54	Sec. 10,	T.6S.,	R.27E.	67774 .
Garoga No. 24	46	53	Sec. 10,	T.6S.,	R.27E.	67775 .
Garoga No. 25	46	52	Sec. 10,	T.6S.,	R.27E.	67776 .
Jinks No. 36	50	157	Sec. 9,	T.6S.,	R.27E.	67778 .
Amended	81	469				
Jinks No. 37	50	158	Sec. 16,	T.6S.,	R.27E.	67779 .
Amended	83	128				
Oso Ensenada No. 3	45	323	Sec. 4,	T.6S.,	R.27E.	67780 .
Oso Ensenada No. 4	45	324	Sec. 3,	T.6S.,	R.27E.	67781 .
Oso Ensenada No. 5	45	325	Sec. 4,	T.6S.,	R.27E.	67782 .
Oso Ensenada No. 6	45	326	Sec. 3,	T.6S.,	R.27E.	67783 .
Oso Ensenada No. 7	45	327	Sec. 4,	T.6S.,	R.27E.	67784 .
Oso Ensenada No. 8	45	328	Sec. 3,	T.6S.,	R.27E.	67785 .
Oso Ensenada No. 9	45	329	Sec. 4,	T.6S.,	R.27E.	67786 .
Oso Encenada No. 10	45	330	Sec. 3,	T.6S.,	R.27E.	67787 .
Oso Encenada No. 11	45	331	Sec. 4,	T.6S.,	R.27E.	67788 .
Oso Ensenada No. 12	45	332	Sec. 3,	T.6S.,	R.27E.	67789 .
Oso Ensenada No. 13	45	333	Sec. 4,	T.6S.,	R.27E.	67790 .

101239-101252 ✓  
67738-67751 ✓  
67755-67776 ✓

67778-67790 ✓  
DOCKET 411 PAGE 126

NOV 25 1988

7:45 A.M.

PHOENIX, ARIZONA

-2-

Name of Claim	Recorded		Location Notice is Posted in			BLM Serial Number
	Book	Page	Section	Township	Range	
Oso Ensenada No. 14	45	334	Sec. 3,	T.6S.,	R.27E.	67791
Oso Ensenada No. 15	45	335	Sec. 4,	T.6S.,	R.27E.	67792
Oso Ensenada No. 16	45	336	Sec. 3,	T.6S.,	R.27E.	67793
Pond No. 1	45	303	Sec. 33,	T.5S.,	R.27E.	67794
Pond No. 2	45	304	Sec. 33,	T.5S.,	R.27E.	67795
Pond No. 3	45	305	Sec. 33,	T.5S.,	R.27E.	67796
Pond No. 4	45	306	Sec. 33,	T.5S.,	R.27E.	67797
Pond No. 5	45	307	Sec. 33,	T.5S.,	R.27E.	67798
Pond No. 6	45	308	Sec. 33,	T.5S.,	R.27E.	67799
Pond No. 7	45	309	Sec. 33,	T.5S.,	R.27E.	67800
Pond No. 8	45	310	Sec. 33,	T.5S.,	R.27E.	67801
Pond No. 9	45	311	Sec. 33,	T.5S.,	R.27E.	67802
Pond No. 10	45	312	Sec. 33,	T.5S.,	R.27E.	67803
Pond No. 11	45	313	Sec. 33,	T.5S.,	R.27E.	67804
Pond No. 12	45	314	Sec. 33,	T.5S.,	R.27E.	67805
Pond No. 13	45	315	Sec. 33,	T.5S.,	R.27E.	67806
Pond No. 14	45	316	Sec. 33,	T.5S.,	R.27E.	67807
Pond No. 15	45	317	Sec. 33,	T.5S.,	R.27E.	67808
Pond No. 16	45	318	Sec. 33,	T.5S.,	R.27E.	67809
Pond No. 17	45	319	Sec. 33,	T.5S.,	R.27E.	67810
Pond No. 18	45	320	Sec. 33,	T.5S.,	R.27E.	67811
Scalper No. 7	40	343	Sec. 8,	T.6S.,	R.27E.	67819
Scalper No. 8	40	344	Sec. 9,	T.6S.,	R.27E.	67820
Scalper No. 9	40	345	Sec. 9,	T.6S.,	R.27E.	67821
Scalper No. 10	40	346	Sec. 9,	T.6S.,	R.27E.	67822
Scalper No. 11	40	347	Sec. 9,	T.6S.,	R.27E.	67823
Scalper No. 12	40	348	Sec. 9,	T.6S.,	R.27E.	67824
Scalper No. 13	40	349	Sec. 9,	T.6S.,	R.27E.	67825
Scalper No. 14	40	350	Sec. 9,	T.6S.,	R.27E.	67826
Scalper No. 15	40	351	Sec. 9,	T.6S.,	R.27E.	67827
Scalper No. 16	40	352	Sec. 9,	T.6S.,	R.27E.	67828
Alpha No. 61	46	22	Sec. 20,	T.6S.,	R.27E.	67829
Alpha No. 62	46	23	Sec. 20,	T.6S.,	R.27E.	67830
Alpha No. 63	46	24	Sec. 20,	T.6S.,	R.27E.	67831
Alpha No. 64	46	25	Sec. 20,	T.6S.,	R.27E.	67832
Alpha No. 65	46	26	Sec. 20,	T.6S.,	R.27E.	67833
Alpha No. 66	46	27	Sec. 20,	T.6S.,	R.27E.	67834
Alpha No. 67	46	28	Sec. 20,	T.6S.,	R.27E.	67835
Alpha No. 68	46	29	Sec. 20,	T.6S.,	R.27E.	67836
Amended	83	136				
Alpha No. 69	46	30	Sec. 20,	T.6S.,	R.27E.	67837
Alpha No. 70	46	31	Sec. 20,	T.6S.,	R.27E.	67838
Alpha No. 71	46	32	Sec. 20,	T.6S.,	R.27E.	67839
Alpha No. 72	46	33	Sec. 20,	T.6S.,	R.27E.	67840
Alpha No. 73	46	34	Sec. 20,	T.6S.,	R.27E.	67841
Alpha No. 74	46	35	Sec. 20,	T.6S.,	R.27E.	67842
Alpha No. 76	46	37	Sec. 20,	T.6S.,	R.27E.	67843
Beta No. 61	45	542	Sec. 20,	T.6S.,	R.27E.	67844
Beta No. 62	45	543	Sec. 20,	T.6S.,	R.27E.	67845
Beta No. 63	45	544	Sec. 20,	T.6S.,	R.27E.	67846
Beta No. 64	45	545	Sec. 17,	T.6S.,	R.27E.	67847
Beta No. 65	45	546	Sec. 17,	T.6S.,	R.27E.	67848
Beta No. 66	45	547	Sec. 17,	T.6S.,	R.27E.	67849
Beta No. 67	45	548	Sec. 17,	T.6S.,	R.27E.	67850
Beta No. 68	45	549	Sec. 17,	T.6S.,	R.27E.	67851
Beta No. 69	45	550	Sec. 17,	T.6S.,	R.27E.	67852
Beta No. 70	45	551	Sec. 17,	T.6S.,	R.27E.	67853
Beta No. 71	45	552	Sec. 17,	T.6S.,	R.27E.	67854
Beta No. 72	45	553	Sec. 17,	T.6S.,	R.27E.	67855
Beta No. 73	45	554	Sec. 17,	T.6S.,	R.27E.	67856
Beta No. 74	45	555	Sec. 17,	T.6S.,	R.27E.	<del>67857</del> 67857
Beta No. 75	45	556	Sec. 17,	T.6S.,	R.27E.	67858
Beta No. 76	45	557	Sec. 17,	T.6S.,	R.27E.	67859
Beta No. 77	45	558	Sec. 17,	T.6S.,	R.27E.	67860
Beta No. 78	45	559	Sec. 17,	T.6S.,	R.27E.	67861

67791-67811 ✓  
67819-67861

Name of Claim	Recorded		Location Notice is Posted in			BLM Serial Number
	Book	Page	Section	Township	Range	
Beta No. 81	46	338	Sec. 18,	T.6S.,	R.27E.	67864
Beta No. 83	46	340	Sec. 18,	T.6S.,	R.27E.	67866
Beta No. 84	46	341	Sec. 18,	T.6S.,	R.27E.	67867
Beta No. 85	46	342	Sec. 18,	T.6S.,	R.27E.	67868
Amended	83	138				
Beta No. 86	46	343	Sec. 18,	T.6S.,	R.27E.	67869
Amended	83	139				
Beta No. 87	51	474	Sec. 18,	T.6S.,	R.27E.	67870
Beta No. 88	51	475	Sec. 18,	T.6S.,	R.27E.	67871
Amended	81	460				
Beta No. 89	46	346	Sec. 18,	T.6S.,	R.27E.	67872
Beta No. 90	46	347	Sec. 18,	T.6S.,	R.27E.	67873
Beta No. 92	46	349	Sec. 18,	T.6S.,	R.27E.	67874
Beta No. 93	51	476	Sec. 18,	T.6S.,	R.27E.	67875
Beta No. 94	51	477	Sec. 18,	T.6S.,	R.27E.	67876
Amended	81	461				
Gamma No. 63	45	470	Sec. 17,	T.6S.,	R.27E.	67877
Amended	47	519				
Gamma No. 65	45	472	Sec. 17,	T.6S.,	R.27E.	67878
Gamma No. 66	45	473	Sec. 17,	T.6S.,	R.27E.	67879
Gamma No. 67	45	474	Sec. 17,	T.6S.,	R.27E.	67880
Gamma No. 68	45	475	Sec. 17,	T.6S.,	R.27E.	67881
Gamma No. 69	45	476	Sec. 17,	T.6S.,	R.27E.	67882
Gamma No. 70	45	477	Sec. 17,	T.6S.,	R.27E.	67883
Gamma No. 71	51	454	Sec. 17,	T.6S.,	R.27E.	67884
Gamma No. 72	51	455	Sec. 17,	T.6S.,	R.27E.	67885
Gamma No. 73	45	480	Sec. 17,	T.6S.,	R.27E.	67886
Gamma No. 74	45	481	Sec. 17,	T.6S.,	R.27E.	67887
Gamma No. 83	51	458	Sec. 18,	T.6S.,	R.27E.	67888
Gamma No. 85	51	460	Sec. 18,	T.6S.,	R.27E.	67889
Gamma No. 87	51	461	Sec. 7,	T.6S.,	R.27E.	67890
Gamma No. 89	51	462	Sec. 7,	T.6S.,	R.27E.	67891
Gamma No. 91	51	463	Sec. 7,	T.6S.,	R.27E.	67892
Amended	81	464				
Jinks No. 3	50	124	Sec. 17,	T.6S.,	R.27E.	67893
Jinks No. 4	50	125	Sec. 17,	T.6S.,	R.27E.	67894
Jinks No. 5	50	126	Sec. 20,	T.6S.,	R.27E.	67895
Jinks No. 6	50	127	Sec. 20,	T.6S.,	R.27E.	67896
Jinks No. 22	50	143	Sec. 18,	T.6S.,	R.27E.	67897
Amended	81	466				
Jinks No. 23	50	144	Sec. 18,	T.6S.,	R.27E.	67898
Amended	81	467				
Jinks No. 24	50	145	Sec. 17,	T.6S.,	R.27E.	67899
Jinks No. 25	50	146	Sec. 17,	T.6S.,	R.27E.	67900
Amended	51	471				
Jinks No. 26	50	147	Sec. 17,	T.6S.,	R.27E.	67901
Jinks No. 27	40	148	Sec. 17,	T.6S.,	R.27E.	67902
Amended	83	126				
Juanita	40	334	Sec. 7,	T.6S.,	R.27E.	67903
Round Ridge No. 1	40	382	Sec. 18,	T.6S.,	R.27E.	67904
Round Ridge No. 2	40	383	Sec. 18,	T.6S.,	R.27E.	67905
Round Ridge No. 3	40	384	Sec. 18,	T.6S.,	R.27E.	67906

RECEIVED  
B.L.M. AZ STATE OFFICE

NOV 25 1988

7:45 A.M.  
PHOENIX, ARIZONA

C-6

67864 ✓  
67866-67906 ✓

AMENDED

AFFIDAVIT OF LABOR PERFORMED  
AND IMPROVEMENTS MADE

RECEIVED  
B.L.M. AZ STATE OFFICE

NOV 25 1988

7:45 A.M.  
PHOENIX, ARIZONA

67544  
101235  
Lji

STATE OF ARIZONA )  
                          ) ss:  
County of Greenlee )

Fred J. Menzer, being first duly sworn, deposes and says that he is a citizen of the United States and more than eighteen (18) years of age, and resides in Morenci, County of Greenlee, State of Arizona, and is personally acquainted with the mining claims situated in the Lone Star Mining District, Graham County, Arizona, the names and books and pages of recording in the office of the County Recorder of Graham County, Arizona, and the Bureau of Land Management serial numbers and the location of the Notices of Location of which are described in Exhibit "A" attached hereto and by this reference incorporated herein.

That between 12 o'clock noon September 1, 1987 and 12 o'clock noon September 1, 1988 at least two thousand two hundred dollars (\$2,200.00) worth of work and improvements were done and performed for the benefit of each of the aforementioned claims. Such work and improvements were made by and at the expense of Phelps Dodge Corporation, owners of said claims, whose address is Box 187, Morenci, Arizona, 85540, for the purpose of complying with the laws of the United States pertaining to assessment or annual work and Hamilton Construction Company of Silver City, New Mexico and Joy-CBC Drilling Company of Tucson, Arizona were the entities employed by said owner and who labored upon said claims, did said work and improvements, the same being as follows, to wit: Improved existing roadways and constructed new access roads to six new drill sites, also diamond drilling in two exploration holes numbered LS-174 and LS-175, from the surface to a final depth of 600 feet and 1350 feet respectively.

Said labor was performed and improvements made at the expense of Phelps Dodge Corporation for the benefit of each and all of said mining claims comprising said contiguous group as part of a general plan of exploration, improvements and development, and they tend to explore, improve and develop each and all of said mining claims. The amount expended for and the value of said





EXHIBIT "A"

Name of Claim	Recorded		Location Notice is Posted in			BLM Serial Number
	Book	Page	Section	Township	Range	
Ace No. 1 ✓	324	236	Sec. 31,	T.5S.,	R.27E.	101235 .
Ace No. 2 ✓	324	238	Sec. 31,	T.5S.,	R.27E.	101236 .
Ace No. 3 ✓	324	240	Sec. 31,	T.5S.,	R.27E.	101237 .
Ace No. 4 ✓	324	242	Sec. 31,	T.5S.,	R.27E.	101238 .
Senorbac No. 17	44	426	Sec. 31,	T.5S.,	R.27E.	67544 .
Senorbac No. 18	44	427	Sec. 31,	T.5S.,	R.27E.	67545 .
Senorbac No. 19	44	428	Sec. 31,	T.5S.,	R.27E.	67546 .
Senorbac No. 20	44	429	Sec. 31,	T.5S.,	R.27E.	67547 .
Senorbac No. 21	44	430	Sec. 31,	T.5S.,	R.27E.	67548 .
Senorbac No. 22	44	431	Sec. 31,	T.5S.,	R.27E.	67549 .
Senorbac No. 23	44	433	Sec. 31,	T.5S.,	R.27E.	67550 .
Senorbac No. 24	44	433	Sec. 31,	T.5S.,	R.27E.	67551 ✓
Senorbac No. 26	44	435	Sec. 31,	T.5S.,	R.27E.	67553 .
Senorbac No. 27	44	436	Sec. 31,	T.5S.,	R.27E.	67554 .
Senorbac No. 28	44	437	Sec. 31,	T.5S.,	R.27E.	67555 .
Senorbac No. 29	44	438	Sec. 31,	T.5S.,	R.27E.	67556 .
Senorbac No. 30	44	439	Sec. 31,	T.5S.,	R.27E.	67557 .
Senorbac No. 31	44	440	Sec. 31,	T.5S.,	R.27E.	67558 .
Senorbac No. 32	44	441	Sec. 31,	T.5S.,	R.27E.	67559 .
Senorbac No. 34	44	442	Sec. 31,	T.5S.,	R.27E.	67560 .
Senorbac No. 35	44	443	Sec. 31,	T.5S.,	R.27E.	67561 .
Senorbac No. 36	44	444	Sec. 32,	T.5S.,	R.27E.	67562 .

C-6

RECEIVED  
B.L.M. AZ STATE OFFICE

NOV 25 1988

7:45 A.M.  
PHOENIX, ARIZONA

101235-101238 ✓  
67544-67551 ✓  
67553-67562 ✓

AMENDED

AFFIDAVIT OF LABOR PERFORMED  
AND IMPROVEMENTS MADE

67657 ej  
RECEIVED  
B.L.M. AZ STATE OFFICE  
NOV 25 1988  
7:45 A.M.  
PHOENIX, ARIZONA

STATE OF ARIZONA     )  
                          ) ss:  
County of Greenlee    )

Fred J. Menzer, being first duly sworn, deposes and says that he is a citizen of the United States and more than eighteen (18) years of age, and resides in Morenci, County of Greenlee, State of Arizona, and is personally acquainted with the mining claims situated in the Lone Star Mining District, Graham County, Arizona, the names and books and pages of recording in the office of the County Recorder of Graham County, Arizona, and the Bureau of Land Management serial numbers and the location of the Notices of Location of which are described in Exhibit "A" attached hereto and by this reference incorporated herein.

That between 12 o'clock noon September 1, 1987 and 12 o'clock noon September 1, 1988 at least eight thousand one hundred dollars (\$8,100.00) worth of work and improvements were done and performed for the benefit of each of the aforementioned claims. Such work and improvements were made by and at the expense of Phelps Dodge Corporation, owners of said claims, whose address is Box 187, Morenci, Arizona, 85540, for the purpose of complying with the laws of the United States pertaining to assessment or annual work and Hamilton Construction Company of Silver City, New Mexico and Joy-CBC Drilling Company of Tucson, Arizona were the entities employed by said owner and who labored upon said claims, did said work and improvements, the same being as follows, to wit: Improved existing roadways and constructed new access roads to six new drill sites, also diamond drilling in two exploration holes numbered LS-174 and LS-175, from the surface to a final depth of 600 feet and 1350 feet respectively.

Said labor was performed and improvements made at the expense of Phelps Dodge Corporation for the benefit of each and all of said mining claims comprising said contiguous group as part of a general plan of exploration, improvements and development, and they tend to explore, improve and develop each and all of said mining claims. The amount expended for and the value of said

labor and improvements is more than One Hundred Dollars (\$100.00) for each of the mining claims and at least said amount was allocated to each of the mining claims. Said expenditure was made in good faith for the purpose of exploring, improving and developing said contiguous groups of mining claims, and was intended as annual labor and improvements for each and all of the above-described unpatented mining claims for the assessment ending at 12:00 o'clock Meridian, September 1, 1988.

RECEIVED  
B.L.M. AZ STATE OFFICE

NOV 25 1988  
7:45 A.M.  
PHOENIX, ARIZONA

Fred J. Menzer  
For Phelps Dodge Corporation

STATE OF ARIZONA )  
                                ) ss:  
County of Greenlee)

Subscribed and sworn to before me this 15th day of November, 1988, by Fred J. Menzer.



Linda M. Stacy  
Notary Public

My Commission Expires:  
My Commission Expires March 17, 1989



11-17-88 2:45 P.M.

STATE OF ARIZONA, County of Graham, ss Fee \$14.00 No. 4611  
I hereby certify that the within instrument was filed and recorded at request of Don Biles  
In Pocket No. 411 Page 432-4 and indexed in Mining  
Witness my hand and official seal the day and year aforesaid.  
SHIRLEY ANGLE  
COUNTY RECORDER BY James Johnson Deputy

NOV 25 1988

7:45 A.M.  
PHOENIX, ARIZONA

EXHIBIT "A"

Name of Claim	Recorded		Location Notice is Posted in			BLM Serial Number
	Book	Page	Section	Township	Range	
Mas No. 9	249	269	Sec. 27,	T.6S.,	R.26E.	67657
Mas No. 10	249	270	Sec. 27,	T.6S.,	R.26E.	67658
Mas No. 11	249	271	Sec. 27,	T.6S.,	R.26E.	67659
Mas No. 12	249	272	Sec. 27,	T.6S.,	R.26E.	67660
Mas No. 13	249	273	Sec. 27,	T.6S.,	R.26E.	67661
Mas No. 14	249	274	Sec. 27,	T.6S.,	R.26E.	67662
Mas No. 15	249	275	Sec. 27,	T.6S.,	R.26E.	67663
Mas No. 16	249	276	Sec. 27,	T.6S.,	R.26E.	67664
Mas No. 17	249	277	Sec. 27,	T.6S.,	R.26E.	67665
Mas No. 18	249	278	Sec. 27,	T.6S.,	R.26E.	67666
Mas No. 19	249	279	Sec. 34,	T.6S.,	R.26E.	67667
Mas No. 20	249	280	Sec. 34,	T.6S.,	R.26E.	67668
Mas No. 21	249	281	Sec. 34,	T.6S.,	R.26E.	67669
Mas No. 22	249	282	Sec. 34,	T.6S.,	R.26E.	67670
Mas No. 23	249	283	Sec. 34,	T.6S.,	R.26E.	67671
Mas No. 24	249	284	Sec. 34,	T.6S.,	R.26E.	67672
Mas No. 25	249	285	Sec. 34,	T.6S.,	R.26E.	67673
Mas No. 26	249	286	Sec. 34,	T.6S.,	R.26E.	67674
Mas No. 27	249	287	Sec. 34,	T.6S.,	R.26E.	67675
Mas No. 28	249	288	Sec. 34,	T.6S.,	R.26E.	67676
Mas No. 29	249	289	Sec. 34,	T.6S.,	R.26E.	67677
Mas No. 30	249	290	Sec. 34,	T.6S.,	R.26E.	67678
Mas No. 31	249	291	Sec. 34,	T.6S.,	R.26E.	67679
Mas No. 32	249	292	Sec. 34,	T.6S.,	R.26E.	67680
Mas No. 33	249	293	Sec. 34,	T.6S.,	R.26E.	67681
Mas No. 34	249	294	Sec. 34,	T.6S.,	R.26E.	67682
Mas No. 35	249	295	Sec. 34,	T.6S.,	R.26E.	67683
Mas No. 36	249	296	Sec. 34,	T.6S.,	R.26E.	67684
Mas No. 45	249	297	Sec. 27,	T.6S.,	R.26E.	67685
Mas No. 46	249	298	Sec. 27,	T.6S.,	R.26E.	67686
Mas No. 47	249	299	Sec. 27,	T.6S.,	R.26E.	67687
Mas No. 48	249	300	Sec. 27,	T.6S.,	R.26E.	67688
Mas No. 49	249	301	Sec. 27,	T.6S.,	R.26E.	67689
Mas No. 50	249	302	Sec. 27,	T.6S.,	R.26E.	67690
Mas No. 51	249	303	Sec. 27,	T.6S.,	R.26E.	67691
Mas No. 52	249	304	Sec. 27,	T.6S.,	R.26E.	67692
Mas No. 53	249	305	Sec. 27,	T.6S.,	R.26E.	67693
Mas No. 54	249	306	Sec. 27,	T.6S.,	R.26E.	67694
Mas No. 55	249	307	Sec. 27,	T.6S.,	R.26E.	67695
Mas No. 56	249	308	Sec. 27,	T.6S.,	R.26E.	67696
Mas No. 57	249	309	Sec. 27,	T.6S.,	R.26E.	67697
Mas No. 58	249	310	Sec. 27,	T.6S.,	R.26E.	67698
Mas No. 59	249	311	Sec. 27,	T.6S.,	R.26E.	67699
Mas No. 60	249	312	Sec. 27,	T.6S.,	R.26E.	67700
Mas No. 61	249	313	Sec. 27,	T.6S.,	R.26E.	67701
Mas No. 62	249	314	Sec. 27,	T.6S.,	R.26E.	67702
Mas No. 63	249	315	Sec. 27,	T.6S.,	R.26E.	67703
Mas No. 64	249	316	Sec. 27,	T.6S.,	R.26E.	67704
Mas No. 65	249	317	Sec. 27,	T.6S.,	R.26E.	67705
Mas No. 66	249	318	Sec. 27,	T.6S.,	R.26E.	67706
Mas No. 67	249	319	Sec. 27,	T.6S.,	R.26E.	67707
Mas No. 68	249	320	Sec. 27,	T.6S.,	R.26E.	67708
Mas No. 69	249	321	Sec. 27,	T.6S.,	R.26E.	67709
Mas No. 70	249	322	Sec. 27,	T.6S.,	R.26E.	67710
Mas No. 71	249	323	Sec. 27,	T.6S.,	R.26E.	67711
Mas No. 72	249	324	Sec. 34,	T.6S.,	R.26E.	67712
Mas No. 73	249	325	Sec. 28,	T.6S.,	R.26E.	67713
Mas No. 74	249	326	Sec. 28,	T.6S.,	R.26E.	67714
Mas No. 75	249	327	Sec. 28,	T.6S.,	R.26E.	67715
Mas No. 76	249	328	Sec. 28,	T.6S.,	R.26E.	67716
Mas No. 77	249	329	Sec. 28,	T.6S.,	R.26E.	67717
Mas No. 78	249	330	Sec. 28,	T.6S.,	R.26E.	67718
Mas No. 79	249	331	Sec. 28,	T.6S.,	R.26E.	67719
Mas No. 80	249	332	Sec. 28,	T.6S.,	R.26E.	67720
Mas No. 81	249	333	Sec. 28,	T.6S.,	R.26E.	67721

67657-67721 ✓

<u>Name of Claim</u>	<u>Recorded</u>		<u>Location Notice is Posted in</u>			<u>BLM Serial Number</u>
	<u>Book</u>	<u>Page</u>	<u>Section</u>	<u>Township</u>	<u>Range</u>	
Mas No. 82	249	334	Sec. 28,	T.6S.,	R.26E.	67722 .
Mas No. 83	249	335	Sec. 33,	T.6S.,	R.26E.	67723 .
Mas No. 84	249	336	Sec. 33,	T.6S.,	R.26E.	67724 .
Mas No. 85	249	337	Sec. 33,	T.6S.,	R.26E.	67725 .
Mas No. 86	249	338	Sec. 33,	T.6S.,	R.26E.	67726 .
Mas No. 87	249	339	Sec. 33,	T.6S.,	R.26E.	67727 .
Mas No. 88	249	340	Sec. 33,	T.6S.,	R.26E.	67728 .
Mas No. 89	249	341	Sec. 33,	T.6S.,	R.26E.	67729 .
Mas No. 90	249	342	Sec. 33,	T.6S.,	R.26E.	67730 .
Mas No. 91	249	343	Sec. 33,	T.6S.,	R.26E.	67731 .
Mas No. 92	249	344	Sec. 33,	T.6S.,	R.26E.	67732 .
Mas No. 93	249	345	Sec. 33,	T.6S.,	R.26E.	67733 .
Mas No. 94	249	346	Sec. 33,	T.6S.,	R.26E.	67734 .
Mas No. 96	249	348	Sec. 33,	T.6S.,	R.26E.	67735 .
Mas No. 98	249	349	Sec. 33,	T.6S.,	R.26E.	67736 .
Mas No. 100	249	350	Sec. 33,	T.6S.,	R.26E.	67737 .

RECEIVED  
B.L.M. AZ STATE OFFICE

NOV 25 1988

7:45 A.M.  
PHOENIX, ARIZONA

C-6

67722-67737 ✓

AFFIDAVIT OF LABOR PERFORMED  
AND IMPROVEMENTS MADE

101235  
267894  
66892 RECEIVED  
B.L.M. AZ STATE OFFICE  
OCT 19 1988  
7:45 A.M.  
PHOENIX, ARIZONA

STATE OF ARIZONA     )  
                          ) ss:  
County of Greenlee )

Fred J. Menzer, being first duly sworn, deposes and says that he is a citizen of the United States and more than eighteen (18) years of age, and resides in Morenci, County of Greenlee, State of Arizona, and is personally acquainted with the mining claims situated in the Lone Star Mining District, Graham County, Arizona, the names and books and pages of recording in the office of the County Recorder of Graham County, Arizona, and the Bureau of Land Management serial numbers and the location of the Notices of Location of which are described in Exhibit "A" attached hereto and by this reference incorporated herein.

That between 12 o'clock noon September 1, 1987 and 12 o'clock noon September 1, 1988 at least thirty-six thousand five hundred dollars (\$36,500.00) worth of work and improvements were done and performed for the benefit of each of the aforementioned claims. Such work and improvements were made by and at the expense of Phelps Dodge Corporation, owners of said claims, whose address is Box 187, Morenci, Arizona, 85540, for the purpose of complying with the laws of the United States pertaining to assessment or annual work and Hamilton Construction Company of Silver City, New Mexico and Joy-CBC Drilling Company of Tucson, Arizona were the entities employed by said owner and who labored upon said claims, did said work and improvements, the same being as follows, to wit: Improved existing roadways and constructed new access roads to six new drill sites, also diamond drilling in two exploration holes numbered LS-174 and LS-175, from the surface to a final depth of 600 feet and 1350 feet respectively.

Said labor was performed and improvements made at the expense of Phelps Dodge Corporation for the benefit of each and all of said mining claims comprising said contiguous groups as part of a general plan of exploration, improvements and development, and they tend to explore, improve and develop each and all of said mining claims. The amount expended for and the

value of said labor and improvements is more than One Hundred Dollars (\$100.00) for each of the mining claims and at least said amount was allocated to each of the mining claims. Said expenditure was made in good faith for the purpose of exploring, improving and developing said contiguous groups of mining claims, and was intended as annual labor and improvements for each and all of the above-described unpatented mining claims for the assessment year ending at 12:00 o'clock Meridian, September 1, 1988.

F. Menzer  
For Phelps Dodge Corporation

STATE OF ARIZONA )  
                          ) ss:  
County of Greenlee)

Subscribed and sworn to before me this 4th day of October, 1988, by Fred J. Menzer.



My Commission Expires:  
My Commission Expires March 17, 1989.

Linda M. Stacy  
Notary Public



STATE OF ARIZONA, County of Graham, ss Fee \$ 18.00 No. 4050  
I hereby certify that the within instrument was filed and recorded at  
request of Phelps Dodge 10/6/88 8:05 A.M.  
In Docket No. 410 Page 261-9 and indexed in Mining  
Witness my hand and official seal the day and year aforesaid.  
SHIRLEY ANGLE  
COUNTY RECORDER BY Martha Jacobson Deputy

RECEIVED  
B.L.M. AZ STATE OFFICE  
OCT 19 1988  
7:45 A.M.  
PHOENIX, ARIZONA

EXHIBIT A

Name of Claim	Recorded		Location Notice is Posted in			BLM Serial Number
	Book	Page	Section	Township	Range	
Ace No. 5	324	244	Sec. 9,	T.6S.,	R.27E.	101239
Ace No. 6	324	246	Sec. 9,	T.6S.,	R.27E.	101240
Ace No. 7	324	248	Sec. 9,	T.6S.,	R.27E.	101241
Ace No. 8	324	250	Sec. 9,	T.6S.,	R.27E.	101242
Ace No. 9	324	252	Sec. 9,	T.6S.,	R.27E.	101243
Ace No. 10	324	254	Sec. 9,	T.6S.,	R.27E.	101244
Ace No. 11	324	256	Sec. 9,	T.6S.,	R.27E.	101245
Ace No. 12	324	258	Sec. 9,	T.6S.,	R.27E.	101246
Ace No. 13	324	260	Sec. 9,	T.6S.,	R.27E.	101247
Ace No. 14	324	262	Sec. 8,	T.6S.,	R.27E.	101248
Ace No. 15	324	264	Sec. 9,	T.6S.,	R.27E.	101249
Ace No. 16	324	266	Sec. 18,	T.6S.,	R.27E.	101250
Ace No. 17	324	268	Sec. 17,	T.6S.,	R.27E.	101251
Ace No. 18	324	270	Sec. 18,	T.6S.,	R.27E.	101252
Ace No. 19	324	272	Sec. 14,	T.6S.,	R.26E.	101253
Ace No. 20	324	274	Sec. 14,	T.6S.,	R.26E.	101254
Ace No. 21	324	276	Sec. 1,	T.6S.,	R.26E.	101255
Ace No. 22	324	278	Sec. 1,	T.6S.,	R.26E.	101256
Ace No. 23	324	280	Sec. 1,	T.6S.,	R.26E.	101257
Ace No. 24	324	282	Sec. 1,	T.6S.,	R.26E.	101258
Ace No. 25	324	284	Sec. 1,	T.6S.,	R.26E.	101259
Ace No. 26	324	286	Sec. 1,	T.6S.,	R.26E.	101260
Ace No. 27	324	288	Sec. 1,	T.6S.,	R.26E.	101261
Ace No. 28	324	290	Sec. 1,	T.6S.,	R.26E.	101262
Ace No. 29	324	292	Sec. 1,	T.6S.,	R.26E.	101263
Ace No. 30	324	294	Sec. 1,	T.6S.,	R.26E.	101264
Ace No. 31	324	296	Sec. 1,	T.6S.,	R.26E.	101265
Ace No. 32	324	298	Sec. 6,	T.6S.,	R.27E.	101266
Ace No. 33	324	300	Sec. 6,	T.6S.,	R.27E.	101267
Ace No. 34	324	302	Sec. 6,	T.6S.,	R.27E.	101268
Ace No. 35	324	304	Sec. 1,	T.6S.,	R.26E.	101269
Ace No. 36	324	306	Sec. 1,	T.6S.,	R.26E.	101270
Ace No. 37	324	308	Sec. 6,	T.6S.,	R.27E.	101271
Ace No. 38	324	310	Sec. 6,	T.6S.,	R.27E.	101272
Ace No. 39	324	312	Sec. 6,	T.6S.,	R.27E.	101273
Ace No. 40	324	314	Sec. 6,	T.6S.,	R.27E.	101274
Ace No. 41	324	316	Sec. 6,	T.6S.,	R.27E.	101275
Ace No. 42	324	318	Sec. 6,	T.6S.,	R.27E.	101276
Ace No. 43	324	320	Sec. 6,	T.6S.,	R.27E.	101277
Ace No. 44	324	322	Sec. 6,	T.6S.,	R.27E.	101278
Ace No. 45	324	324	Sec. 6,	T.6S.,	R.27E.	101279
Ace No. 46	324	326	Sec. 6,	T.6S.,	R.27E.	101280
Ace No. 47	324	328	Sec. 6,	T.6S.,	R.27E.	101281
Ace No. 48	324	330	Sec. 11,	T.6S.,	R.26E.	101282
Amended	394	966				
Ace No. 49	324	332	Sec. 11,	T.6S.,	R.26E.	101283
Amended	394	968				
Ace No. 50	324	334	Sec. 11,	T.6S.,	R.26E.	101284
Amended	394	970				
Ace No. 51	324	336	Sec. 11,	T.6S.,	R.26E.	101285
Amended	394	972				
Ace No. 52	324	338	Sec. 11,	T.6S.,	R.26E.	101286
Amended	394	974				
Ace No. 53	324	340	Sec. 11,	T.6S.,	R.26E.	101287
Amended	394	976				
Ace No. 54	324	342	Sec. 2,	T.6S.,	R.26E.	101288
Amended	394	978				
Ace No. 55	324	344	Sec. 2,	T.6S.,	R.26E.	<del>101289</del> closed
Relocated	394	964				267894
Ace No. 56	324	346	Sec. 1,	T.6S.,	R.26E.	101290
Amended	394	980				
Ace No. 57	324	348	Sec. 1,	T.6S.,	R.26E.	101291
Amended	394	982				
Ace No. 58	324	350	Sec. 1,	T.6S.,	R.26E.	101292
Amended	394	984				

RECEIVED  
B.L.M. AZ STATE OFFICE

OCT 19 1988  
7:45 A.M.  
PHOENIX, ARIZONA

101239-101288  
101290-101292  
267894

DOCKET 410 PAGE 263





Name of Claim	Recorded		Location Notice is Posted in			BLM Serial Number
	Book	Page	Section	Township	Range	
Ace No. 59	324	352	Sec. 1,	T.6S.,	R.26E.	101293
Amended	394	986				
Ace No. 60	324	354	Sec. 1,	T.6S.,	R.26E.	101294
Amended	394	988				
Ace No. 61	324	358	Sec. 1,	T.6S.,	R.26E.	101295
Amended	394	990				
Ace No. 62	324	358	Sec. 1,	T.6S.,	R.26E.	101296
Amended	394	992				
A-1	41	242	Sec. 12,	T.6S.,	R.26E.	67596
Amended	83	132				
Burgermeister	45	7	Sec. 11,	T.6S.,	R.26E.	67597
Amended	83	135				
Bush No. 15	53	369	Sec. 23,	T.6S.,	R.26E.	67598
Bush No. 16	53	370	Sec. 23,	T.6S.,	R.26E.	67599
Bush No. 17	53	371	Sec. 23,	T.6S.,	R.26E.	67600
Bush No. 18	53	372	Sec. 23,	T.6S.,	R.26E.	67601
Bush No. 19	53	373	Sec. 23,	T.6S.,	R.26E.	67602
Bush No. 20	53	374	Sec. 23,	T.6S.,	R.26E.	67603
Bush No. 21	53	375	Sec. 23,	T.6S.,	R.26E.	67604
Bush No. 22	53	376	Sec. 23,	T.6S.,	R.26E.	67605
Bush No. 23	53	377	Sec. 23,	T.6S.,	R.26E.	67606
Bush No. 24	53	378	Sec. 23,	T.6S.,	R.26E.	67607
Bush No. 25	53	379	Sec. 14,	T.6S.,	R.26E.	67608
Bush No. 26	53	380	Sec. 14,	T.6S.,	R.26E.	67609
Bush No. 27	53	381	Sec. 14,	T.6S.,	R.26E.	67610
Bush No. 28	53	382	Sec. 14,	T.6S.,	R.26E.	67611
Bush No. 29	53	383	Sec. 14,	T.6S.,	R.26E.	67612
Bush No. 30	53	384	Sec. 14,	T.6S.,	R.26E.	67613
Bush No. 31	53	385	Sec. 14,	T.6S.,	R.26E.	67614
Bush No. 32	53	386	Sec. 14,	T.6S.,	R.26E.	67615
Bush No. 33	53	387	Sec. 14,	T.6S.,	R.26E.	67616
Bush No. 34	53	388	Sec. 14,	T.6S.,	R.26E.	67617
Bush No. 35	53	389	Sec. 14,	T.6S.,	R.26E.	67618
Bush No. 36	53	390	Sec. 14,	T.6S.,	R.26E.	67619
Consolidated Metals No. 6	31,Mines	583	Sec. 12,	T.6S.,	R.26E.	67621
Consolidated Metals No. 7	31,Mines	584	Sec. 12,	T.6S.,	R.26E.	67622
Consolidated Metals No. 8	31,Mines	585	Sec. 12,	T.6S.,	R.26E.	67623
Consolidated Metals No. 9	31,Mines	586	Sec. 12,	T.6S.,	R.26E.	67624
Consolidated Metals No. 10	31,Mines	587	Sec. 12,	T.6S.,	R.26E.	67625
Consolidated Metals No. 11	31,Mines	588	Sec. 12,	T.6S.,	R.26E.	67626
Amended	87	314				
Consolidated Metals No. 12	31,Mines	589	Sec. 12,	T.6S.,	R.26E.	67627
Consolidated Metals No. 15	31,Mines	592	Sec. 12,	T.6S.,	R.26E.	67628
Consolidated Metals No. 16	31,Mines	593	Sec. 12,	T.6S.,	R.26E.	67629
Consolidated Metals No. 17	31,Mines	594	Sec. 12,	T.6S.,	R.26E.	67630
Consolidated Metals No. 18	31,Mines	595	Sec. 12,	T.6S.,	R.26E.	67631
Consolidated Metals No. 20	31,Mines	597	Sec. 12,	T.6S.,	R.26E.	67633
Amended	81	458				
Coors	41	241	Sec. 12,	T.6S.,	R.26E.	67634
Griesdieck	45	5	Sec. 12,	T.6S.,	R.26E.	67637
Ironwood	45	6	Sec. 12,	T.6S.,	R.26E.	67638
Amended	87	303				

RECEIVED  
B.L.M. AZ STATE OFFICE

OCT 19 1988  
7:45 A.M.  
PHOENIX, ARIZONA

101293-101296  
67596-67619  
67621-67631  
67633, 67634  
67637, 67638

DOCKET 410 PAGE 264

Name of Claim	Recorded		Location Notice is Posted in			BLM Serial Number
	Book	Page	Section	Township	Range	
Ithaca No. 9	Notice not filed before amendment		Sec. 12,	T.6S.,	R.26E.	67639
Amended Ithaca No. 12	42	130				
Amended Ithaca No. 12	41	237	Sec. 12,	T.6S.,	R.26E.	67640
Amended Ithaca No. 15	42	133				
Ithaca No. 15	41	236	Sec. 12,	T.6S.,	R.26E.	67641
Ithaca No. 20	41	235	Sec. 12,	T.6S.,	R.26E.	67642
Amended Knob Hill No. 20	81	474				
Knob Hill No. 20	42	63	Sec. 12,	T.6S.,	R.26E.	67643
Knob Hill No. 22	42	65	Sec. 12,	T.6S.,	R.26E.	67644
Lulubelle	40	266	Sec. 12,	T.6S.,	R.26E.	67652
Mesquite	24, Mines	308	Sec. 12,	T.6S.,	R.26E.	67654
Pabst	41	246	Sec. 14,	T.6S.,	R.26E.	67655
Schlitz	41	246	Sec. 14,	T.6S.,	R.26E.	67656
Mas No. 9	249	269	Sec. 27,	T.6S.,	R.26E.	67657
Mas No. 10	249	270	Sec. 27,	T.6S.,	R.26E.	67658
Mas No. 11	249	271	Sec. 27,	T.6S.,	R.26E.	67659
Mas No. 12	249	272	Sec. 27,	T.6S.,	R.26E.	67660
Mas No. 13	249	273	Sec. 27,	T.6S.,	R.26E.	67661
Mas No. 14	249	274	Sec. 27,	T.6S.,	R.26E.	67662
Mas No. 15	249	275	Sec. 27,	T.6S.,	R.26E.	67663
Mas No. 16	249	276	Sec. 27,	T.6S.,	R.26E.	67664
Mas No. 17	249	277	Sec. 27,	T.6S.,	R.26E.	67665
Mas No. 18	249	278	Sec. 27,	T.6S.,	R.26E.	67666
Mas No. 19	249	279	Sec. 34,	T.6S.,	R.26E.	67667
Mas No. 20	249	280	Sec. 34,	T.6S.,	R.26E.	67668
Mas No. 21	249	281	Sec. 34,	T.6S.,	R.26E.	67669
Mas No. 22	249	282	Sec. 34,	T.6S.,	R.26E.	67670
Mas No. 23	249	283	Sec. 34,	T.6S.,	R.26E.	67671
Mas No. 24	249	284	Sec. 34,	T.6S.,	R.26E.	67672
Mas No. 25	249	285	Sec. 34,	T.6S.,	R.26E.	67673
Mas No. 26	249	286	Sec. 34,	T.6S.,	R.26E.	67674
Mas No. 27	249	287	Sec. 34,	T.6S.,	R.26E.	67675
Mas No. 28	249	288	Sec. 34,	T.6S.,	R.26E.	67676
Mas No. 29	249	289	Sec. 34,	T.6S.,	R.26E.	67677
Mas No. 30	249	290	Sec. 34,	T.6S.,	R.26E.	67678
Mas No. 31	249	291	Sec. 34,	T.6S.,	R.26E.	67679
Mas No. 32	249	292	Sec. 34,	T.6S.,	R.26E.	67680
Mas No. 33	249	293	Sec. 34,	T.6S.,	R.26E.	67681
Mas No. 34	249	294	Sec. 34,	T.6S.,	R.26E.	67682
Mas No. 35	249	295	Sec. 34,	T.6S.,	R.26E.	67683
Mas No. 36	249	296	Sec. 34,	T.6S.,	R.26E.	67684
Mas No. 45	249	297	Sec. 27,	T.6S.,	R.26E.	67685
Mas No. 46	249	298	Sec. 27,	T.6S.,	R.26E.	67686
Mas No. 47	249	299	Sec. 27,	T.6S.,	R.26E.	67687
Mas No. 48	249	300	Sec. 27,	T.6S.,	R.26E.	67688
Mas No. 49	249	301	Sec. 27,	T.6S.,	R.26E.	67689
Mas No. 50	249	302	Sec. 27,	T.6S.,	R.26E.	67690
Mas No. 51	249	303	Sec. 27,	T.6S.,	R.26E.	67691
Mas No. 52	249	304	Sec. 27,	T.6S.,	R.26E.	67692
Mas No. 53	249	305	Sec. 27,	T.6S.,	R.26E.	67693
Mas No. 54	249	306	Sec. 27,	T.6S.,	R.26E.	67694
Mas No. 55	249	307	Sec. 27,	T.6S.,	R.26E.	67695
Mas No. 56	249	308	Sec. 27,	T.6S.,	R.26E.	67696
Mas No. 57	249	309	Sec. 27,	T.6S.,	R.26E.	67697
Mas No. 58	249	310	Sec. 27,	T.6S.,	R.26E.	67698
Mas No. 59	249	311	Sec. 27,	T.6S.,	R.26E.	67699
Mas No. 60	249	312	Sec. 27,	T.6S.,	R.26E.	67700
Mas No. 61	249	313	Sec. 27,	T.6S.,	R.26E.	67701
Mas No. 62	249	314	Sec. 27,	T.6S.,	R.26E.	67702
Mas No. 63	249	315	Sec. 27,	T.6S.,	R.26E.	67703
Mas No. 64	249	316	Sec. 27,	T.6S.,	R.26E.	67704

RECEIVED  
B.L.M. AZ STATE OFFICE

67639-67644  
67652, 67654-67704

OCT 19 1988

DOCKET 410 PAGE 265

7:45 A.M.  
PHOENIX, ARIZONA

Name of Claim	Recorded		Location Notice is Posted in			BLM Serial Number
	Book	Page	Section	Township	Range	
Mas No. 65	249	317	Sec. 27,	T.6S.,	R.26E.	67705
Mas No. 66	249	318	Sec. 27,	T.6S.,	R.26E.	67706
Mas No. 67	249	319	Sec. 27,	T.6S.,	R.26E.	67707
Mas No. 68	249	320	Sec. 27,	T.6S.,	R.26E.	67708
Mas No. 69	249	321	Sec. 27,	T.6S.,	R.26E.	67709
Mas No. 70	249	322	Sec. 27,	T.6S.,	R.26E.	67710
Mas No. 71	249	323	Sec. 27,	T.6S.,	R.26E.	67711
Mas No. 72	249	324	Sec. 34,	T.6S.,	R.26E.	67712
Mas No. 73	249	325	Sec. 28,	T.6S.,	R.26E.	67713
Mas No. 74	249	326	Sec. 28,	T.6S.,	R.26E.	67714
Mas No. 75	249	327	Sec. 28,	T.6S.,	R.26E.	67715
Mas No. 76	249	328	Sec. 28,	T.6S.,	R.26E.	67716
Mas No. 77	249	329	Sec. 28,	T.6S.,	R.26E.	67717
Mas No. 78	249	330	Sec. 28,	T.6S.,	R.26E.	67718
Mas No. 79	249	331	Sec. 28,	T.6S.,	R.26E.	67719
Mas No. 80	249	332	Sec. 28,	T.6S.,	R.26E.	67720
Mas No. 81	249	333	Sec. 28,	T.6S.,	R.26E.	67721
Mas No. 82	249	334	Sec. 28,	T.6S.,	R.26E.	67722
Mas No. 83	249	335	Sec. 33,	T.6S.,	R.26E.	67723
Mas No. 84	249	336	Sec. 33,	T.6S.,	R.26E.	67724
Mas No. 85	249	337	Sec. 33,	T.6S.,	R.26E.	67725
Mas No. 86	249	338	Sec. 33,	T.6S.,	R.26E.	67726
Mas No. 87	249	339	Sec. 33,	T.6S.,	R.26E.	67727
Mas No. 88	249	340	Sec. 33,	T.6S.,	R.26E.	67728
Mas No. 89	249	341	Sec. 33,	T.6S.,	R.26E.	67729
Mas No. 90	249	342	Sec. 33,	T.6S.,	R.26E.	67730
Mas No. 91	249	343	Sec. 33,	T.6S.,	R.26E.	67731
Mas No. 92	249	344	Sec. 33,	T.6S.,	R.26E.	67732
Mas No. 93	249	345	Sec. 33,	T.6S.,	R.26E.	67733
Mas No. 94	249	346	Sec. 33,	T.6S.,	R.26E.	67734
Mas No. 96	249	348	Sec. 33,	T.6S.,	R.26E.	67735
Mas No. 98	249	349	Sec. 33,	T.6S.,	R.26E.	67736
Mas No. 100	249	350	Sec. 33,	T.6S.,	R.26E.	67737
Delta No. 54	47	574	Sec. 9,	T.6S.,	R.27E.	67738
Delta No. 55	51	469	Sec. 9,	T.6S.,	R.27E.	67739
Delta No. 56	51	470	Sec. 9,	T.6S.,	R.27E.	67740
Delta No. 57	46	185	Sec. 16,	T.6S.,	R.27E.	67741
Delta No. 58	46	186	Sec. 9,	T.6S.,	R.27E.	67742
Delta No. 59	46	187	Sec. 16,	T.6S.,	R.27E.	67743
Delta No. 60	46	188	Sec. 9,	T.6S.,	R.27E.	67744
Delta No. 61	46	189	Sec. 9,	T.6S.,	R.27E.	67745
Delta No. 62	46	190	Sec. 9,	T.6S.,	R.27E.	67746
Delta No. 63	51	468	Sec. 9,	T.6S.,	R.27E.	67747
Delta No. 65	51	466	Sec. 9,	T.6S.,	R.27E.	67748
Delta No. 67	51	467	Sec. 9,	T.6S.,	R.27E.	67749
Epsilon No. 51	51	38	Sec. 9,	T.6S.,	R.27E.	67750
Epsilon No. 52	51	39	Sec. 9,	T.6S.,	R.27E.	67751
Garoga No. 4	46	73	Sec. 3,	T.6S.,	R.27E.	67755
Garoga No. 5	46	72	Sec. 3,	T.6S.,	R.27E.	67756
Garoga No. 6	46	71	Sec. 3,	T.6S.,	R.27E.	67757
Garoga No. 7	46	70	Sec. 3,	T.6S.,	R.27E.	67758
Garoga No. 8	46	69	Sec. 9,	T.6S.,	R.27E.	67759
Garoga No. 9	46	68	Sec. 9,	T.6S.,	R.27E.	67760
Garoga No. 10	46	67	Sec. 9,	T.6S.,	R.27E.	67761
Garoga No. 11	46	66	Sec. 9,	T.6S.,	R.27E.	67762
Garoga No. 12	46	65	Sec. 9,	T.6S.,	R.27E.	67763
Garoga No. 13	46	64	Sec. 10,	T.6S.,	R.27E.	67764
Garoga No. 14	46	63	Sec. 10,	T.6S.,	R.27E.	67765
Garoga No. 15	46	62	Sec. 10,	T.6S.,	R.27E.	67766
Garoga No. 16	46	61	Sec. 10,	T.6S.,	R.27E.	67767
Garoga No. 17	46	60	Sec. 9,	T.6S.,	R.27E.	67768
Garoga No. 18	46	59	Sec. 9,	T.6S.,	R.27E.	67769
Garoga No. 19	46	58	Sec. 9,	T.6S.,	R.27E.	67770
Garoga No. 20	46	57	Sec. 9,	T.6S.,	R.27E.	67771

RECEIVED  
B.L.M. AZ STATE OFFICE

OCT 19 1988 67705-67751  
67755-67771 DOCKET 410 PAGE 266

7:45 A.M.  
PHOENIX, ARIZONA

Name of Claim	Recorded		Location Notice is Posted in			BLM Serial Number
	Book	Page	Section	Township	Range	
Garoga No. 21	46	56	Sec. 10,	T.6S.,	R.27E.	67772
Garoga No. 22	46	55	Sec. 10,	T.6S.,	R.27E.	67773
Garoga No. 23	46	54	Sec. 10,	T.6S.,	R.27E.	67774
Garoga No. 24	46	53	Sec. 10,	T.6S.,	R.27E.	67775
Garoga No. 25	46	52	Sec. 10,	T.6S.,	R.27E.	67776
Jinks No. 36	50	157	Sec. 9,	T.6S.,	R.27E.	67778
Amended	81	469				
Jinks No. 37	50	158	Sec. 16,	T.6S.,	R.27E.	67779
Amended	83	128				
Oso Ensenada No. 3	45	323	Sec. 4,	T.6S.,	R.27E.	67780
Oso Ensenada No. 4	45	324	Sec. 3	T.6S.,	R.27E.	67781
Oso Ensenada No. 5	45	325	Sec. 4,	T.6S.,	R.27E.	67782
Oso Ensenada No. 6	45	326	Sec. 3,	T.6S.,	R.27E.	67783
Oso Ensenada No. 7	45	327	Sec. 4,	T.6S.,	R.27E.	67784
Oso Ensenada No. 8	45	328	Sec. 3,	T.6S.,	R.27E.	67785
Oso Ensenada No. 9	45	329	Sec. 4,	T.6S.,	R.27E.	67786
Oso Encenada No. 10	45	330	Sec. 3,	T.6S.,	R.27E.	67787
Oso Encenada No. 11	45	331	Sec. 4,	T.6S.,	R.27E.	67788
Oso Ensenada No. 12	45	332	Sec. 3,	T.6S.,	R.27E.	67789
Oso Ensenada No. 13	45	333	Sec. 4,	T.6S.,	R.27E.	67790
Oso Ensenada No. 14	45	334	Sec. 3,	T.6S.,	R.27E.	67791
Oso Ensenada No. 15	45	335	Sec. 4,	T.6S.,	R.27E.	67792
Oso Ensenada No. 16	45	336	Sec. 3,	T.6S.,	R.27E.	67793
Pond No. 1	45	303	Sec. 33,	T.5S.,	R.27E.	67794
Pond No. 2	45	304	Sec. 33,	T.5S.,	R.27E.	67795
Pond No. 3	45	305	Sec. 33,	T.5S.,	R.27E.	67796
Pond No. 4	45	306	Sec. 33,	T.5S.,	R.27E.	67797
Pond No. 5	45	307	Sec. 33,	T.5S.,	R.27E.	67798
Pond No. 6	45	308	Sec. 33,	T.5S.,	R.27E.	67799
Pond No. 7	45	309	Sec. 33,	T.5S.,	R.27E.	67800
Pond No. 8	45	310	Sec. 33,	T.5S.,	R.27E.	67801
Pond No. 9	45	311	Sec. 33,	T.5S.,	R.27E.	67802
Pond No. 10	45	312	Sec. 33,	T.5S.,	R.27E.	67803
Pond No. 11	45	313	Sec. 33,	T.5S.,	R.27E.	67804
Pond No. 12	45	314	Sec. 33,	T.5S.,	R.27E.	67805
Pond No. 13	45	315	Sec. 33,	T.5S.,	R.27E.	67806
Pond No. 14	45	316	Sec. 33,	T.5S.,	R.27E.	67807
Pond No. 15	45	317	Sec. 33,	T.5S.,	R.27E.	67808
Pond No. 16	45	318	Sec. 33,	T.5S.,	R.27E.	67809
Pond No. 17	45	319	Sec. 33,	T.5S.,	R.27E.	67810
Pond No. 18	45	320	Sec. 33,	T.5S.,	R.27E.	67811
Scalper No. 7	40	343	Sec. 8,	T.6S.,	R.27E.	67819
Scalper No. 8	40	344	Sec. 9,	T.6S.,	R.27E.	67820
Scalper No. 9	40	345	Sec. 9,	T.6S.,	R.27E.	67821
Scalper No. 10	40	346	Sec. 9,	T.6S.,	R.27E.	67822
Scalper No. 11	40	347	Sec. 9,	T.6S.,	R.27E.	67823
Scalper No. 12	40	348	Sec. 9,	T.6S.,	R.27E.	67824
Scalper No. 13	40	349	Sec. 9,	T.6S.,	R.27E.	67825
Scalper No. 14	40	350	Sec. 9,	T.6S.,	R.27E.	67826
Scalper No. 15	40	351	Sec. 9,	T.6S.,	R.27E.	67827
Scalper No. 16	40	352	Sec. 9,	T.6S.,	R.27E.	67828
Alpha No. 61	46	22	Sec. 20,	T.6S.,	R.27E.	67829
Alpha No. 62	46	23	Sec. 20,	T.6S.,	R.27E.	67830
Alpha No. 63	46	24	Sec. 20,	T.6S.,	R.27E.	67831
Alpha No. 64	46	25	Sec. 20,	T.6S.,	R.27E.	67832
Alpha No. 65	46	26	Sec. 20,	T.6S.,	R.27E.	67833
Alpha No. 66	46	27	Sec. 20,	T.6S.,	R.27E.	67834
Alpha No. 67	46	28	Sec. 20,	T.6S.,	R.27E.	67835
Alpha No. 68	46	29	Sec. 20,	T.6S.,	R.27E.	67836
Amended	83	136				
Alpha No. 69	46	30	Sec. 20,	T.6S.,	R.27E.	67837
Alpha No. 70	46	31	Sec. 20,	T.6S.,	R.27E.	67838
Alpha No. 71	46	32	Sec. 20,	T.6S.,	R.27E.	67839
Alpha No. 72	46	33	Sec. 20,	T.6S.,	R.27E.	67840
Alpha No. 73	46	34	Sec. 20,	T.6S.,	R.27E.	67841

OCT 19 1988  
DOCKET 410 PAGE 267  
7:45 A.M.  
PHOENIX, ARIZONA

67772 → 67776  
67778 → 67811  
67819 → 67841

Name of Claim	Recorded		Location Notice is Posted in			BLM Serial Number
	Book	Page	Section	Township	Range	
Alpha No. 74	46	35	Sec. 20,	T.6S.,	R.27E.	67842
Alpha No. 76	46	37	Sec. 20,	T.6S.,	R.27E.	67843
Beta No. 61	45	542	Sec. 20,	T.6S.,	R.27E.	67844
Beta No. 62	45	543	Sec. 20,	T.6S.,	R.27E.	67845
Beta No. 63	45	544	Sec. 20,	T.6S.,	R.27E.	67846
Beta No. 64	45	545	Sec. 17,	T.6S.,	R.27E.	67847
Beta No. 65	45	546	Sec. 17,	T.6S.,	R.27E.	67848
Beta No. 66	45	547	Sec. 17,	T.6S.,	R.27E.	67849
Beta No. 67	45	548	Sec. 17,	T.6S.,	R.27E.	67850
Beta No. 68	45	549	Sec. 17,	T.6S.,	R.27E.	67851
Beta No. 69	45	550	Sec. 17,	T.6S.,	R.27E.	67852
Beta No. 70	45	551	Sec. 17,	T.6S.,	R.27E.	67853
Beta No. 71	45	552	Sec. 17,	T.6S.,	R.27E.	67854
Beta No. 72	45	553	Sec. 17,	T.6S.,	R.27E.	67855
Beta No. 73	45	554	Sec. 17,	T.6S.,	R.27E.	67856
Beta No. 74	45	555	Sec. 17,	T.6S.,	R.27E.	<del>67857</del> 67857
Beta No. 75	45	556	Sec. 17,	T.6S.,	R.27E.	67858
Beta No. 76	45	557	Sec. 17,	T.6S.,	R.27E.	67859
Beta No. 77	45	558	Sec. 17,	T.6S.,	R.27E.	67860
Beta No. 78	45	559	Sec. 17,	T.6S.,	R.27E.	67861
Beta No. 81	46	338	Sec. 18,	T.6S.,	R.27E.	<del>67864</del>
Beta No. 83	46	340	Sec. 18,	T.6S.,	R.27E.	67866
Beta No. 84	46	341	Sec. 18,	T.6S.,	R.27E.	67867
Beta No. 85	46	342	Sec. 18,	T.6S.,	R.27E.	67868
Amended	83	138				
Beta No. 86	46	343	Sec. 18,	T.6S.,	R.27E.	67869
Amended	83	139				
Beta No. 87	51	474	Sec. 18,	T.6S.,	R.27E.	67870
Beta No. 88	51	475	Sec. 18,	T.6S.,	R.27E.	67871
Amended	81	460				
Beta No. 89	46	346	Sec. 18,	T.6S.,	R.27E.	67872
Beta No. 90	46	347	Sec. 18,	T.6S.,	R.27E.	67873
Beta No. 92	46	349	Sec. 18,	T.6S.,	R.27E.	67874
Beta No. 93	51	476	Sec. 18,	T.6S.,	R.27E.	67875
Beta No. 94	51	477	Sec. 18,	T.6S.,	R.27E.	67876
Amended	81	461				
Gamma No. 63	45	470	Sec. 17,	T.6S.,	R.27E.	67877
Amended	47	519				
Gamma No. 65	45	472	Sec. 17,	T.6S.,	R.27E.	67878
Gamma No. 66	45	473	Sec. 17,	T.6S.,	R.27E.	67879
Gamma No. 67	45	474	Sec. 17,	T.6S.,	R.27E.	67880
Gamma No. 68	45	475	Sec. 17,	T.6S.,	R.27E.	67881
Gamma No. 69	45	476	Sec. 17,	T.6S.,	R.27E.	67882
Gamma No. 70	45	477	Sec. 17,	T.6S.,	R.27E.	67883
Gamma No. 71	51	454	Sec. 17,	T.6S.,	R.27E.	67884
Gamma No. 72	51	455	Sec. 17,	T.6S.,	R.27E.	67885
Gamma No. 73	45	480	Sec. 17,	T.6S.,	R.27E.	67886
Gamma No. 74	45	481	Sec. 17,	T.6S.,	R.27E.	67887
Gamma No. 83	51	458	Sec. 18,	T.6S.,	R.27E.	67888
Gamma No. 85	51	460	Sec. 18,	T.6S.,	R.27E.	67889
Gamma No. 87	51	461	Sec. 7,	T.6S.,	R.27E.	67890
Gamma No. 89	51	462	Sec. 7,	T.6S.,	R.27E.	67891
Gamma No. 91	51	463	Sec. 7,	T.6S.,	R.27E.	67892
Amended	81	464				
Jinks No. 3	50	124	Sec. 17,	T.6S.,	R.27E.	67893
Jinks No. 4	50	125	Sec. 17,	T.6S.,	R.27E.	67894
Jinks No. 5	50	126	Sec. 20,	T.6S.,	R.27E.	67895
Jinks No. 6	50	127	Sec. 20,	T.6S.,	R.27E.	67896
Jinks No. 22	50	143	Sec. 18,	T.6S.,	R.27E.	67897
Amended	81	466				
Jinks No. 23	50	144	Sec. 18,	T.6S.,	R.27E.	67898
Amended	81	467				
Jinks No. 24	50	145	Sec. 17,	T.6S.,	R.27E.	67899
Jinks No. 25	50	146	Sec. 17,	T.6S.,	R.27E.	67900
Amended	51	471				

RECEIVED  
B.L.M. AZ STATE OFFICE

OCT 19 1988

7:45 A.M.  
PHOENIX, ARIZONA

67842-67861  
67864  
67866-67900

DOCKET 410 PAGE 268

Name of Claim	Recorded		Location Notice is Posted in			BLM Serial Number
	Book	Page	Section	Township	Range	
Jinks No. 26	50	147	Sec. 17,	T.6S.,	R.27E.	67901
Jinks No. 27	40	148	Sec. 17,	T.6S.,	R.27E.	67902
Amended Juanita	83	126				
Juanita	40	334	Sec. 7,	T.6S.,	R.27E.	67903
Round Ridge No. 1	40	382	Sec. 18,	T.6S.,	R.27E.	67904
Round Ridge No. 2	40	383	Sec. 18,	T.6S.,	R.27E.	67905
Round Ridge No. 3	40	384	Sec. 18,	T.6S.,	R.27E.	67906
Ace No. 1	324	236	Sec. 31,	T.5S.,	R.27E.	101235
Ace No. 2	324	238	Sec. 31,	T.5S.,	R.27E.	101236
Ace No. 3	324	240	Sec. 31,	T.5S.,	R.27E.	101237
Ace No. 4	324	242	Sec. 31,	T.5S.,	R.27E.	101238
Senorbac No. 17	44	426	Sec. 31,	T.5S.,	R.27E.	67544
Senorbac No. 18	44	427	Sec. 31,	T.5S.,	R.27E.	67545
Senorbac No. 19	44	428	Sec. 31,	T.5S.,	R.27E.	67546
Senorbac No. 20	44	429	Sec. 31,	T.5S.,	R.27E.	67547
Senorbac No. 21	44	430	Sec. 31,	T.5S.,	R.27E.	67548
Senorbac No. 22	44	431	Sec. 31,	T.5S.,	R.27E.	67549
Senorbac No. 23	44	433	Sec. 31,	T.5S.,	R.27E.	67550
Senorbac No. 24	44	433	Sec. 31,	T.5S.,	R.27E.	67551
Senorbac No. 26	44	435	Sec. 31,	T.5S.,	R.27E.	67553
Senorbac No. 27	44	436	Sec. 31,	T.5S.,	R.27E.	67554
Senorbac No. 28	44	437	Sec. 31,	T.5S.,	R.27E.	67555
Senorbac No. 29	44	438	Sec. 31,	T.5S.,	R.27E.	67556
Senorbac No. 30	44	439	Sec. 31,	T.5S.,	R.27E.	67557
Senorbac No. 31	44	440	Sec. 31,	T.5S.,	R.27E.	67558
Senorbac No. 32	44	441	Sec. 31,	T.5S.,	R.27E.	67559
Senorbac No. 34	44	442	Sec. 31,	T.5S.,	R.27E.	67560
Senorbac No. 35	44	443	Sec. 31,	T.5S.,	R.27E.	67561
Senorbac No. 36	44	444	Sec. 32,	T.5S.,	R.27E.	67562

C-6

RECEIVED  
B.L.M. AZ STATE OFFICE

OCT 19 1988

7:45 A.M.  
PHOENIX, ARIZONA

67901-67906  
101235-101238  
67544-67551  
67553-67562

DOCKET 410 PAGE 269

**AFFIDAVIT OF LABOR PERFORMED  
AND IMPROVEMENTS MADE**

101239  
67596

RECEIVED  
B.L.M. AZ  
267894  
NOV 13 1987  
7:45 A.M.  
PHOENIX, ARIZONA  
42

STATE OF ARIZONA     )  
                              ) ss:  
County of Greenlee    )

Fred J. Menzer, being first duly sworn, deposes and says that he is a citizen of the United States and more than eighteen (18) years of age, and resides in Morenci, County of Greenlee, State of Arizona, and is personally acquainted with the mining claims situated in the Lone Star Mining District, Graham County, Arizona, the names and books and pages of recording in the office of the County Recorder of Graham County, Arizona, and the Bureau of Land Management serial numbers and the location of the Notices of Location of which are described in Exhibit A attached hereto and by this reference incorporated herein.

That commencing on August 13, 1987 and continuing with reasonable diligence and without unnecessary interruptions or delays until completions, at least thirty-four thousand three hundred dollars (\$34,300.00) worth of work and improvements were done and performed for the benefit of each of the aforementioned claims. Such work and improvements were made by and at the expense of Phelps Dodge Corporation, owners of said claims, whose address is Box 187, Morenci, Arizona, 85540, for the purpose of complying with the laws of the United States pertaining to assessment or annual work and Venture Drilling Company of Tucson, AZ., was the entity employed by said owner and who labored upon said claims, did said work and improvements, the same being as follows, to wit: Rotary drilling in the SW4SE4NE4, Section 7, T.6S., R26E., hole LS-173 which was drilled to a depth of 1400 feet.

Said labor was performed and improvements made at the expense of Phelps Dodge Corporation for the benefit of each and all of said mining claims comprising said contiguous groups as part of a general plan of exploration, improvements and development, and they tend to explore, improve and develop each and all of said mining claims. The amount expended for and the





NOV 15 1987

7:45 A.M.  
PHOENIX, ARIZONAEXHIBIT A

Name of Claim	Recorded		Location Notice is Posted in			BLM Serial Number
	Book	Page	Section	Township	Range	
Ace No. 5	324	244	Sec. 9,	T.6S.,	R.27E.	101239 .
Ace No. 6	324	246	Sec. 9,	T.6S.,	R.27E.	101240 .
Ace No. 7	324	248	Sec. 9,	T.6S.,	R.27E.	101241 .
Ace No. 8	324	250	Sec. 9,	T.6S.,	R.27E.	101242 .
Ace No. 9	324	252	Sec. 9,	T.6S.,	R.27E.	101243 .
Ace No. 10	324	254	Sec. 9,	T.6S.,	R.27E.	101244 .
Ace No. 11	324	256	Sec. 9,	T.6S.,	R.27E.	101245 .
Ace No. 12	324	258	Sec. 9,	T.6S.,	R.27E.	101246 .
Ace No. 13	324	260	Sec. 9,	T.6S.,	R.27E.	101247 .
Ace No. 14	324	262	Sec. 8,	T.6S.,	R.27E.	101248 .
Ace No. 15	324	264	Sec. 9,	T.6S.,	R.27E.	101249 .
Ace No. 16	324	266	Sec. 18,	T.6S.,	R.27E.	101250 .
Ace No. 17	324	268	Sec. 17,	T.6S.,	R.27E.	101251 .
Ace No. 18	324	270	Sec. 18,	T.6S.,	R.27E.	101252 .
Ace No. 19	324	272	Sec. 14,	T.6S.,	R.26E.	101253 .
Ace No. 20	324	274	Sec. 14,	T.6S.,	R.26E.	101254 .
Ace No. 21	324	276	Sec. 1,	T.6S.,	R.26E.	101255 .
Ace No. 22	324	278	Sec. 1,	T.6S.,	R.26E.	101256 .
Ace No. 23	324	280	Sec. 1,	T.6S.,	R.26E.	101257 .
Ace No. 24	324	282	Sec. 1,	T.6S.,	R.26E.	101258 .
Ace No. 25	324	284	Sec. 1,	T.6S.,	R.26E.	101259 .
Ace No. 26	324	286	Sec. 1,	T.6S.,	R.26E.	101260 .
Ace No. 27	324	288	Sec. 1,	T.6S.,	R.26E.	101261 .
Ace No. 28	324	290	Sec. 1,	T.6S.,	R.26E.	101262 .
Ace No. 29	324	292	Sec. 1,	T.6S.,	R.26E.	101263 .
Ace No. 30	324	294	Sec. 1,	T.6S.,	R.26E.	101264 .
Ace No. 31	324	296	Sec. 1,	T.6S.,	R.26E.	101265 .
Ace No. 32	324	298	Sec. 6,	T.6S.,	R.27E.	101266 .
Ace No. 33	324	300	Sec. 6,	T.6S.,	R.27E.	101267 .
Ace No. 34	324	302	Sec. 6,	T.6S.,	R.27E.	101268 .
Ace No. 35	324	304	Sec. 1,	T.6S.,	R.26E.	101269 .
Ace No. 36	324	306	Sec. 1,	T.6S.,	R.26E.	101270 .
Ace No. 37	324	308	Sec. 6,	T.6S.,	R.27E.	101271 .
Ace No. 38	324	310	Sec. 6,	T.6S.,	R.27E.	101272 .
Ace No. 39	324	312	Sec. 6,	T.6S.,	R.27E.	101273 .
Ace No. 40	324	314	Sec. 6,	T.6S.,	R.27E.	101274 .
Ace No. 41	324	316	Sec. 6,	T.6S.,	R.27E.	101275 .
Ace No. 42	324	318	Sec. 6,	T.6S.,	R.27E.	101276 .
Ace No. 43	324	320	Sec. 6,	T.6S.,	R.27E.	101277 .
Ace No. 44	324	322	Sec. 6,	T.6S.,	R.27E.	101278 .
Ace No. 45	324	324	Sec. 6,	T.6S.,	R.27E.	101279 .
Ace No. 46	324	326	Sec. 6,	T.6S.,	R.27E.	101280 .
Ace No. 47	324	328	Sec. 6,	T.6S.,	R.27E.	101281 .
Ace No. 48	324	330	Sec. 11,	T.6S.,	R.26E.	101282 .
Amended	394	966				
Ace No. 49	324	332	Sec. 11,	T.6S.,	R.26E.	101283 .
Amended	394	968				
Ace No. 50	324	334	Sec. 11,	T.6S.,	R.26E.	101284 .
Amended	394	970				
Ace No. 51	324	336	Sec. 11,	T.6S.,	R.26E.	101285 .
Amended	394	972				
Ace No. 52	324	338	Sec. 11,	T.6S.,	R.26E.	101286 .
Amended	394	974				
Ace No. 53	324	340	Sec. 11,	T.6S.,	R.26E.	101287 .
Amended	394	976				
Ace No. 54	324	342	Sec. 2,	T.6S.,	R.26E.	101288 .
Amended	394	978				
Ace No. 55	324	344	Sec. 2,	T.6S.,	R.26E.	<del>101289</del> . closed
Relocated	394	964				267894
Ace No. 56	324	346	Sec. 1,	T.6S.,	R.26E.	101290 .
Amended	394	980				
Ace No. 57	324	348	Sec. 1,	T.6S.,	R.26E.	101291 .
Amended	394	982				
Ace No. 58	324	350	Sec. 1,	T.6S.,	R.26E.	101292 .
Amended	394	984				

NOV 18 1987

7:45 A.M.

PHOENIX, ARIZONA

Name of Claim	Recorded		Location Notice is Posted in			BLM
	Book	Page	Section	Township	Range	Serial Number
Ace No. 59	324	352	Sec. 1,	T.6S.,	R.26E.	101293 .
Amended	394	986				
Ace No. 60	324	354	Sec. 1,	T.6S.,	R.26E.	101294 .
Amended	394	988				
Ace No. 61	324	358	Sec. 1,	T.6S.,	R.26E.	101295 .
Amended	394	990				
Ace No. 62	324	358	Sec. 1,	T.6S.,	R.26E.	101296 /
Amended	394	992				
A-1	41	242	Sec. 12,	T.6S.,	R.26E.	67596 .
Amended	83	132				
Bürgermeister	45	7	Sec. 11,	T.6S.,	R.26E.	67597 .
Amended	83	135				
Bush No. 15	53	369	Sec. 23,	T.6S.,	R.26E.	67598 .
Bush No. 16	53	370	Sec. 23,	T.6S.,	R.26E.	67599 .
Bush No. 17	53	371	Sec. 23,	T.6S.,	R.26E.	67600 .
Bush No. 18	53	372	Sec. 23,	T.6S.,	R.26E.	67601 .
Bush No. 19	53	373	Sec. 23,	T.6S.,	R.26E.	67602 .
Bush No. 20	53	374	Sec. 23,	T.6S.,	R.26E.	67603 .
Bush No. 21	53	375	Sec. 23,	T.6S.,	R.26E.	67604 .
Bush No. 22	53	376	Sec. 23,	T.6S.,	R.26E.	67605 .
Bush No. 23	53	377	Sec. 23,	T.6S.,	R.26E.	67606 .
Bush No. 24	53	378	Sec. 23,	T.6S.,	R.26E.	67607 .
Bush No. 25	53	379	Sec. 14,	T.6S.,	R.26E.	67608 .
Bush No. 26	53	380	Sec. 14,	T.6S.,	R.26E.	67609 .
Bush No. 27	53	381	Sec. 14,	T.6S.,	R.26E.	67610 .
Bush No. 28	53	382	Sec. 14,	T.6S.,	R.26E.	67611 .
Bush No. 29	53	383	Sec. 14,	T.6S.,	R.26E.	67612 .
Bush No. 30	53	384	Sec. 14,	T.6S.,	R.26E.	67613 .
Bush No. 31	53	385	Sec. 14,	T.6S.,	R.26E.	67614 .
Bush No. 32	53	386	Sec. 14,	T.6S.,	R.26E.	67615 .
Bush No. 33	53	387	Sec. 14,	T.6S.,	R.26E.	67616 .
Bush No. 34	53	388	Sec. 14,	T.6S.,	R.26E.	67617 .
Bush NO. 35	53	389	Sec. 14,	T.6S.,	R.26E.	67618 .
Bush No. 36	53	390	Sec. 14,	T.6S.,	R.26E.	67619 .
Consolidated						
Metals No. 6	31,Mines	583	Sec. 12,	T.6S.,	R.26E.	67621 .
Consolidated						
Metals No. 7	31,Mines	584	Sec. 12,	T.6S.,	R.26E.	67622 .
Consolidated						
Metals No. 8	31,Mines	585	Sec. 12,	T.6S.,	R.26E.	67623 .
Consolidated						
Metals No. 9	31,Mines	586	Sec. 12,	T.6S.,	R.26E.	67624 .
Consolidated						
Metals No. 10	31,Mines	587	Sec. 12,	T.6S.,	R.26E.	67625 .
Consolidated						
Metals No. 11	31,Mines	588	Sec. 12,	T.6S.,	R.26E.	67626 .
Amended	87	314				
Consolidated						
Metals No. 12	31,Mines	589	Sec. 12,	T.6S.,	R.26E.	67627 .
Consolidated						
Metals No. 15	31,Mines	592	Sec. 12,	T.6S.,	R.26E.	67628 .
Consolidated						
Metals No. 16	31,Mines	593	Sec. 12,	T.6S.,	R.26E.	67629 .
Consolidated						
Metals No. 17	31,Mines	594	Sec. 12,	T.6S.,	R.26E.	67630 .
Consolidated						
Metals No. 18	31,Mines	595	Sec. 12,	T.6S.,	R.26E.	67631 /
Consolidated						
Metals No. 20	31,Mines	597	Sec. 12,	T.6S.,	R.26E.	67633 .
Amended	81	458				
Coors	41	241	Sec. 12,	T.6S.,	R.26E.	67634 /
Griesdieck	45	5	Sec. 12,	T.6S.,	R.26E.	67637
Ironwood	45	6	Sec. 12,	T.6S.,	R.26E.	67638
Amended	87	303				

NOV 13 1987

7:45 A.M.

Location Notice is Posted in

Name of Claim	Recorded		is Posted in			Serial Number
	Book	Page	Section	Township	Range	
Ithaca No. 9			Sec. 12,	T.6S.,	R.26E.	67639 .
		Notice not filed before amendment				
Amended	42	130				
Ithaca No. 12	41	237	Sec. 12,	T.6S.,	R.26E.	67640 .
Amended	42	133				
Ithaca No. 15	41	236	Sec. 12,	T.6S.,	R.26E.	67641 .
Ithaca No. 20	41	235	Sec. 12,	T.6S.,	R.26E.	67642 .
Amended	81	474				
Knob Hill No. 20	42	63	Sec. 12,	T.6S.,	R.26E.	67643 .
Knob Hill No. 22	42	65	Sec. 12,	T.6S.,	R.26E.	67644 ✓
Lulubelle	40	266	Sec. 12,	T.6S.,	R.26E.	67652 ✓
Mesquite	24, Mines	308	Sec. 12,	T.6S.,	R.26E.	67654 .
Pabst	41	246	Sec. 14,	T.6S.,	R.26E.	67655 .
Schlitz	41	246	Sec. 14,	T.6S.,	R.26E.	67656 .
Mas No. 9	249	269	Sec. 27,	T.6S.,	R.26E.	67657 .
Mas No. 10	249	270	Sec. 27,	T.6S.,	R.26E.	67658 .
Mas No. 11	249	271	Sec. 27,	T.6S.,	R.26E.	67659 .
Mas No. 12	249	272	Sec. 27,	T.6S.,	R.26E.	67660 .
Mas No. 13	249	273	Sec. 27,	T.6S.,	R.26E.	67661 .
Mas No. 14	249	274	Sec. 27,	T.6S.,	R.26E.	67662 .
Mas No. 15	249	275	Sec. 27,	T.6S.,	R.26E.	67663 .
Mas No. 16	249	276	Sec. 27,	T.6S.,	R.26E.	67664 .
Mas No. 17	249	277	Sec. 27,	T.6S.,	R.26E.	67665 .
Mas No. 18	249	278	Sec. 27,	T.6S.,	R.26E.	67666 .
Mas No. 19	249	279	Sec. 34,	T.6S.,	R.26E.	67667 .
Mas No. 20	249	280	Sec. 34,	T.6S.,	R.26E.	67668 .
Mas No. 21	249	281	Sec. 34,	T.6S.,	R.26E.	67669 .
Mas No. 22	249	282	Sec. 34,	T.6S.,	R.26E.	67670 .
Mas No. 23	249	283	Sec. 34,	T.6S.,	R.26E.	67671 .
Mas No. 24	249	284	Sec. 34,	T.6S.,	R.26E.	67672 .
Mas No. 25	249	285	Sec. 34,	T.6S.,	R.26E.	67673 .
Mas No. 26	249	286	Sec. 34,	T.6S.,	R.26E.	67674 .
Mas No. 27	249	287	Sec. 34,	T.6S.,	R.26E.	67675 .
Mas No. 28	249	288	Sec. 34,	T.6S.,	R.26E.	67676 .
Mas No. 29	249	289	Sec. 34,	T.6S.,	R.26E.	67677 .
Mas No. 30	249	290	Sec. 34,	T.6S.,	R.26E.	67678 .
Mas No. 31	249	291	Sec. 34,	T.6S.,	R.26E.	67679 .
Mas No. 32	249	292	Sec. 34,	T.6S.,	R.26E.	67680 .
Mas No. 33	249	293	Sec. 34,	T.6S.,	R.26E.	67681 .
Mas No. 34	249	294	Sec. 34,	T.6S.,	R.26E.	67682 .
Mas No. 35	249	295	Sec. 34,	T.6S.,	R.26E.	67683 .
Mas No. 36	249	296	Sec. 34,	T.6S.,	R.26E.	67684 .
Mas No. 45	249	297	Sec. 27,	T.6S.,	R.26E.	67685 .
Mas No. 46	249	298	Sec. 27,	T.6S.,	R.26E.	67686 .
Mas No. 47	249	299	Sec. 27,	T.6S.,	R.26E.	67687 .
Mas No. 48	249	300	Sec. 27,	T.6S.,	R.26E.	67688 .
Mas No. 49	249	301	Sec. 27,	T.6S.,	R.26E.	67689 .
Mas No. 50	249	302	Sec. 27,	T.6S.,	R.26E.	67690 .
Mas No. 51	249	303	Sec. 27,	T.6S.,	R.26E.	67691 .
Mas No. 52	249	304	Sec. 27,	T.6S.,	R.26E.	67692 .
Mas No. 53	249	305	Sec. 27,	T.6S.,	R.26E.	67693 .
Mas No. 54	249	306	Sec. 27,	T.6S.,	R.26E.	67694 .
Mas No. 55	249	307	Sec. 27,	T.6S.,	R.26E.	67695 .
Mas No. 56	249	308	Sec. 27,	T.6S.,	R.26E.	67696 .
Mas No. 57	249	309	Sec. 27,	T.6S.,	R.26E.	67697 .
Mas No. 58	249	310	Sec. 27,	T.6S.,	R.26E.	67698 .
Mas No. 59	249	311	Sec. 27,	T.6S.,	R.26E.	67699 .
Mas No. 60	249	312	Sec. 27,	T.6S.,	R.26E.	67700 .
Mas No. 61	249	313	Sec. 27,	T.6S.,	R.26E.	67701 .
Mas No. 62	249	314	Sec. 27,	T.6S.,	R.26E.	67702 .
Mas No. 63	249	315	Sec. 27,	T.6S.,	R.26E.	67703 .
Mas No. 64	249	316	Sec. 27,	T.6S.,	R.26E.	67704 .

NOV 13 1987

7:45 A.M.  
PHOENIX, ARIZONA

Name of Claim	Recorded		Location Notice is Posted in			BLM Serial Number
	Book	Page	Section	Township	Range	
Mas No. 65	249	317	Sec. 27,	T.6S.,	R.26E.	67705 *
Mas No. 66	249	318	Sec. 27,	T.6S.,	R.26E.	67706 *
Mas No. 67	249	319	Sec. 27,	T.6S.,	R.26E.	67707 *
Mas No. 68	249	320	Sec. 27,	T.6S.,	R.26E.	67708 *
Mas No. 69	249	321	Sec. 27,	T.6S.,	R.26E.	67709 *
Mas No. 70	249	322	Sec. 27,	T.6S.,	R.26E.	67710 *
Mas No. 71	249	323	Sec. 27,	T.6S.,	R.26E.	67711 *
Mas No. 72	249	324	Sec. 34,	T.6S.,	R.26E.	67712 *
Mas No. 73	249	325	Sec. 28,	T.6S.,	R.26E.	67713 *
Mas No. 74	249	326	Sec. 28,	T.6S.,	R.26E.	67714 *
Mas No. 75	249	327	Sec. 28,	T.6S.,	R.26E.	67715 *
Mas No. 76	249	328	Sec. 28,	T.6S.,	R.26E.	67716 *
Mas No. 77	249	329	Sec. 28,	T.6S.,	R.26E.	67717 *
Mas No. 78	249	330	Sec. 28,	T.6S.,	R.26E.	67718 *
Mas No. 79	249	331	Sec. 28,	T.6S.,	R.26E.	67719 *
Mas No. 80	249	332	Sec. 28,	T.6S.,	R.26E.	67720 *
Mas No. 81	249	333	Sec. 28,	T.6S.,	R.26E.	67721 *
Mas No. 82	249	334	Sec. 28,	T.6S.,	R.26E.	67722 *
Mas No. 83	249	335	Sec. 33,	T.6S.,	R.26E.	67723 *
Mas No. 84	249	336	Sec. 33,	T.6S.,	R.26E.	67724 *
Mas No. 85	249	337	Sec. 33,	T.6S.,	R.26E.	67725 *
Mas No. 86	249	338	Sec. 33,	T.6S.,	R.26E.	67726 *
Mas No. 87	249	339	Sec. 33,	T.6S.,	R.26E.	67727 *
Mas No. 88	249	340	Sec. 33,	T.6S.,	R.26E.	67728 *
Mas No. 89	249	341	Sec. 33,	T.6S.,	R.26E.	67729 *
Mas No. 90	249	342	Sec. 33,	T.6S.,	R.26E.	67730 *
Mas No. 91	249	343	Sec. 33,	T.6S.,	R.26E.	67731 *
Mas No. 92	249	344	Sec. 33,	T.6S.,	R.26E.	67732 *
Mas No. 93	249	345	Sec. 33,	T.6S.,	R.26E.	67733 *
Mas No. 94	249	346	Sec. 33,	T.6S.,	R.26E.	67734 *
Mas No. 96	249	348	Sec. 33,	T.6S.,	R.26E.	67735 *
Mas No. 98	249	349	Sec. 33,	T.6S.,	R.26E.	67736 *
Mas No. 100	249	350	Sec. 33,	T.6S.,	R.26E.	67737 *
Delta No. 54	47	574	Sec. 9,	T.6S.,	R.27E.	67738 *
Delta No. 55	51	469	Sec. 9,	T.6S.,	R.27E.	67739 *
Delta No. 56	51	470	Sec. 9,	T.6S.,	R.27E.	67740 *
Delta No. 57	46	185	Sec. 16,	T.6S.,	R.27E.	67741 *
Delta No. 58	46	186	Sec. 9,	T.6S.,	R.27E.	67742 *
Delta No. 59	46	187	Sec. 16,	T.6S.,	R.27E.	67743 *
Delta No. 60	46	188	Sec. 9,	T.6S.,	R.27E.	67744 *
Delta No. 61	46	189	Sec. 9,	T.6S.,	R.27E.	67745 *
Delta No. 62	46	190	Sec. 9,	T.6S.,	R.27E.	67746 *
Delta No. 63	51	468	Sec. 9,	T.6S.,	R.27E.	67747 *
Delta No. 65	51	466	Sec. 9,	T.6S.,	R.27E.	67748 *
Delta No. 67	51	467	Sec. 9,	T.6S.,	R.27E.	67749 *
Epsilon No. 51	51	38	Sec. 9,	T.6S.,	R.27E.	67750 *
Epsilon No. 52	51	39	Sec. 9,	T.6S.,	R.27E.	67751 *
Garoga No. 4	46	73	Sec. 3,	T.6S.,	R.27E.	67755 *
Garoga No. 5	46	72	Sec. 3,	T.6S.,	R.27E.	67756 *
Garoga No. 6	46	71	Sec. 3,	T.6S.,	R.27E.	67757 *
Garoga No. 7	46	70	Sec. 3,	T.6S.,	R.27E.	67758 *
Garoga No. 8	46	69	Sec. 9,	T.6S.,	R.27E.	67759 *
Garoga No. 9	46	68	Sec. 9,	T.6S.,	R.27E.	67760 *
Garoga No. 10	46	67	Sec. 9,	T.6S.,	R.27E.	67761 *
Garoga No. 11	46	66	Sec. 9,	T.6S.,	R.27E.	67762 *
Garoga No. 12	46	65	Sec. 9,	T.6S.,	R.27E.	67763 *
Garoga No. 13	46	64	Sec. 10,	T.6S.,	R.27E.	67764 *
Garoga No. 14	46	63	Sec. 10,	T.6S.,	R.27E.	67765 *
Garoga No. 15	46	62	Sec. 10,	T.6S.,	R.27E.	67766 *
Garoga No. 16	46	61	Sec. 10,	T.6S.,	R.27E.	67767 *
Garoga No. 17	46	60	Sec. 9,	T.6S.,	R.27E.	67768 *
Garoga No. 18	46	59	Sec. 9,	T.6S.,	R.27E.	67769 *
Garoga No. 19	46	58	Sec. 9,	T.6S.,	R.27E.	67770 *
Garoga No. 20	46	57	Sec. 9,	T.6S.,	R.27E.	67771 *

NOV 13 1987

7:45 A.M.  
PHOENIX, ARIZONA

Name of Claim	Recorded		Location Notice is Posted in			BLM Serial Number
	Book	Page	Section	Township	Range	
Garoga No. 21	46	56	Sec. 10,	T.6S.,	R.27E.	67772 •
Garoga No. 22	46	55	Sec. 10,	T.6S.,	R.27E.	67773 •
Garoga No. 23	46	54	Sec. 10,	T.6S.,	R.27E.	67774 •
Garoga No. 24	46	53	Sec. 10,	T.6S.,	R.27E.	67775 •
Garoga No. 25	46	52	Sec. 10,	T.6S.,	R.27E.	67776 •
Jinks No. 36	50	157	Sec. 9,	T.6S.,	R.27E.	67778 •
Amended	81	469				
Jinks No. 37	50	158	Sec. 16,	T.6S.,	R.27E.	67779 •
Amended	83	128				
Oso Ensenada No. 3	45	323	Sec. 4,	T.6S.,	R.27E.	67780 •
Oso Ensenada No. 4	45	324	Sec. 3	T.6S.,	R.27E.	67781 •
Oso Ensenada No. 5	45	325	Sec. 4,	T.6S.,	R.27E.	67782 •
Oso Ensenada No. 6	45	326	Sec. 3,	T.6S.,	R.27E.	67783 •
Oso Ensenada No. 7	45	327	Sec. 4,	T.6S.,	R.27E.	67784 •
Oso Ensenada No. 8	45	328	Sec. 3,	T.6S.,	R.27E.	67785 •
Oso Ensenada No. 9	45	329	Sec. 4,	T.6S.,	R.27E.	67786 •
Oso Encenada No. 10	45	330	Sec. 3,	T.6S.,	R.27E.	67787 •
Oso Encenada No. 11	45	331	Sec. 4,	T.6S.,	R.27E.	67788 •
Oso Ensenada No. 12	45	332	Sec. 3,	T.6S.,	R.27E.	67789 •
Oso Ensenada No. 13	45	333	Sec. 4,	T.6S.,	R.27E.	67790 •
Oso Ensenada No. 14	45	334	Sec. 3,	T.6S.,	R.27E.	67791 •
Oso Ensenada No. 15	45	335	Sec. 4,	T.6S.,	R.27E.	67792 •
Oso Ensenada No. 16	45	336	Sec. 3,	T.6S.,	R.27E.	67793 •
Pond No. 1	45	303	Sec. 33,	T.5S.,	R.27E.	67794 •
Pond No. 2	45	304	Sec. 33,	T.5S.,	R.27E.	67795 •
Pond No. 3	45	305	Sec. 33,	T.5S.,	R.27E.	67796 •
Pond No. 4	45	306	Sec. 33,	T.5S.,	R.27E.	67797 •
Pond No. 5	45	307	Sec. 33,	T.5S.,	R.27E.	67798 •
Pond No. 6	45	308	Sec. 33,	T.5S.,	R.27E.	67799 •
Pond No. 7	45	309	Sec. 33,	T.5S.,	R.27E.	67800 •
Pond No. 8	45	310	Sec. 33,	T.5S.,	R.27E.	67801 •
Pond No. 9	45	311	Sec. 33,	T.5S.,	R.27E.	67802 •
Pond No. 10	45	312	Sec. 33,	T.5S.,	R.27E.	67803 •
Pond No. 11	45	313	Sec. 33,	T.5S.,	R.27E.	67804 •
Pond No. 12	45	314	Sec. 33,	T.5S.,	R.27E.	67805 •
Pond No. 13	45	315	Sec. 33,	T.5S.,	R.27E.	67806 •
Pond No. 14	45	316	Sec. 33,	T.5S.,	R.27E.	67807 •
Pond No. 15	45	317	Sec. 33,	T.5S.,	R.27E.	67808 •
Pond No. 16	45	318	Sec. 33,	T.5S.,	R.27E.	67809 •
Pond No. 17	45	319	Sec. 33,	T.5S.,	R.27E.	67810 •
Pond No. 18	45	320	Sec. 33,	T.5S.,	R.27E.	67811 •
Scalper No. 7	40	343	Sec. 8,	T.6S.,	R.27E.	67819 •
Scalper No. 8	40	344	Sec. 9,	T.6S.,	R.27E.	67820 •
Scalper No. 9	40	345	Sec. 9,	T.6S.,	R.27E.	67821 •
Scalper No. 10	40	346	Sec. 9,	T.6S.,	R.27E.	67822 •
Scalper No. 11	40	347	Sec. 9,	T.6S.,	R.27E.	67823 •
Scalper No. 12	40	348	Sec. 9,	T.6S.,	R.27E.	67824 •
Scalper No. 13	40	349	Sec. 9,	T.6S.,	R.27E.	67825 •
Scalper No. 14	40	350	Sec. 9,	T.6S.,	R.27E.	67826 •
Scalper No. 15	40	351	Sec. 9,	T.6S.,	R.27E.	67827 •
Scalper No. 16	40	352	Sec. 9,	T.6S.,	R.27E.	67828 •
Alpha No. 61	46	22	Sec. 20,	T.6S.,	R.27E.	67829 •
Alpha No. 62	46	23	Sec. 20,	T.6S.,	R.27E.	67830 •
Alpha No. 63	46	24	Sec. 20,	T.6S.,	R.27E.	67831 •
Alpha No. 64	46	25	Sec. 20,	T.6S.,	R.27E.	67832 •
Alpha No. 65	46	26	Sec. 20,	T.6S.,	R.27E.	67833 •
Alpha No. 66	46	27	Sec. 20,	T.6S.,	R.27E.	67834 •
Alpha No. 67	46	28	Sec. 20,	T.6S.,	R.27E.	67835 •
Alpha No. 68	46	29	Sec. 20,	T.6S.,	R.27E.	67836 •
Amended	83	136				
Alpha No. 69	46	30	Sec. 20,	T.6S.,	R.27E.	67837 •
Alpha No. 70	46	31	Sec. 20,	T.6S.,	R.27E.	67838 •
Alpha No. 71	46	32	Sec. 20,	T.6S.,	R.27E.	67839 •
Alpha No. 72	46	33	Sec. 20,	T.6S.,	R.27E.	67840 •
Alpha No. 73	46	34	Sec. 20,	T.6S.,	R.27E.	67841 •

NOV 13 1987

7:45 A.M.

OFFICE OF THE CLERK

-6-

Name of Claim	Recorded		Location Notice is Posted in			BLM Serial Number
	Book	Page	Section	Township	Range	
Alpha No. 74	46	35	Sec. 20,	T.6S.,	R.27E.	67842 .
Alpha No. 76	46	37	Sec. 20,	T.6S.,	R.27E.	67843 .
Beta No. 61	45	542	Sec. 20,	T.6S.,	R.27E.	67844 .
Beta No. 62	45	543	Sec. 20,	T.6S.,	R.27E.	67845 .
Beta No. 63	45	544	Sec. 20,	T.6S.,	R.27E.	67846 .
Beta No. 64	45	545	Sec. 17,	T.6S.,	R.27E.	67847 .
Beta No. 65	45	546	Sec. 17,	T.6S.,	R.27E.	67848 .
Beta No. 66	45	547	Sec. 17,	T.6S.,	R.27E.	67849 .
Beta No. 67	45	548	Sec. 17,	T.6S.,	R.27E.	67850 .
Beta No. 68	45	549	Sec. 17,	T.6S.,	R.27E.	67851 .
Beta No. 69	45	550	Sec. 17,	T.6S.,	R.27E.	67852 .
Beta No. 70	45	551	Sec. 17,	T.6S.,	R.27E.	67853 .
Beta No. 71	45	552	Sec. 17,	T.6S.,	R.27E.	67854 .
Beta No. 72	45	553	Sec. 17,	T.6S.,	R.27E.	67855 .
Beta No. 73	45	554	Sec. 17,	T.6S.,	R.27E.	67856 .
Beta No. 74	45	555	Sec. 17,	T.6S.,	R.27E.	67757 .
Beta No. 75	45	556	Sec. 17,	T.6S.,	R.27E.	67858 .
Beta No. 76	45	557	Sec. 17,	T.6S.,	R.27E.	67859 .
Beta No. 77	45	558	Sec. 17,	T.6S.,	R.27E.	67860 .
Beta No. 78	45	559	Sec. 17,	T.6S.,	R.27E.	67861 ✓
Beta No. 81	46	338	Sec. 18,	T.6S.,	R.27E.	67864 ✓
Beta No. 83	46	340	Sec. 18,	T.6S.,	R.27E.	67866 .
Beta No. 84	46	341	Sec. 18,	T.6S.,	R.27E.	67867 .
Beta No. 85	46	342	Sec. 18,	T.6S.,	R.27E.	67868 .
Amended	83	138				
Beta No. 86	46	343	Sec. 18,	T.6S.,	R.27E.	67869 .
Amended	83	139				
Beta No. 87	51	474	Sec. 18,	T.6S.,	R.27E.	67870 .
Beta No. 88	51	475	Sec. 18,	T.6S.,	R.27E.	67871 .
Amended	81	460				
Beta No. 89	46	346	Sec. 18,	T.6S.,	R.27E.	67872 .
Beta No. 90	46	347	Sec. 18,	T.6S.,	R.27E.	67873 .
Beta No. 92	46	349	Sec. 18,	T.6S.,	R.27E.	67874 .
Beta No. 93	51	476	Sec. 18,	T.6S.,	R.27E.	67875 .
Beta No. 94	51	477	Sec. 18,	T.6S.,	R.27E.	67876 .
Amended	81	461				
Gamma No. 63	45	470	Sec. 17,	T.6S.,	R.27E.	67877 .
Amended	47	519				
Gamma No. 65	45	472	Sec. 17,	T.6S.,	R.27E.	67878 .
Gamma No. 66	45	473	Sec. 17,	T.6S.,	R.27E.	67879 .
Gamma No. 67	45	474	Sec. 17,	T.6S.,	R.27E.	67880 .
Gamma No. 68	45	475	Sec. 17,	T.6S.,	R.27E.	67881 .
Gamma No. 69	45	476	Sec. 17,	T.6S.,	R.27E.	67882 .
Gamma No. 70	45	477	Sec. 17,	T.6S.,	R.27E.	67883 .
Gamma No. 71	51	454	Sec. 17,	T.6S.,	R.27E.	67884 .
Gamma No. 72	51	455	Sec. 17,	T.6S.,	R.27E.	67885 .
Gamma No. 73	45	480	Sec. 17,	T.6S.,	R.27E.	67886 .
Gamma No. 74	45	481	Sec. 17,	T.6S.,	R.27E.	67887 .
Gamma No. 83	51	458	Sec. 18,	T.6S.,	R.27E.	67888 .
Gamma No. 85	51	460	Sec. 18,	T.6S.,	R.27E.	67889 .
Gamma No. 87	51	461	Sec. 7,	T.6S.,	R.27E.	67890 .
Gamma No. 89	51	462	Sec. 7,	T.6S.,	R.27E.	67891 .
Gamma No. 91	51	463	Sec. 7,	T.6S.,	R.27E.	67892 .
Amended	81	464				
Jinks No. 3	50	124	Sec. 17,	T.6S.,	R.27E.	67893 .
Jinks No. 4	50	125	Sec. 17,	T.6S.,	R.27E.	67894 .
Jinks No. 5	50	126	Sec. 20,	T.6S.,	R.27E.	67895 .
Jinks No. 6	50	127	Sec. 20,	T.6S.,	R.27E.	67896 .
Jinks No. 22	50	143	Sec. 18,	T.6S.,	R.27E.	67897 .
Amended	81	466				
Jinks No. 23	50	144	Sec. 18,	T.6S.,	R.27E.	67898 .
Amended	81	467				
Jinks No. 24	50	145	Sec. 17,	T.6S.,	R.27E.	67899 .
Jinks No. 25	50	146	Sec. 17,	T.6S.,	R.27E.	67900 .
Amended	51	471				

<u>Name of Claim</u>	<u>Recorded</u>		<u>Location Notice is Posted in</u>			<u>BLM Serial Number</u>
	<u>Book</u>	<u>Page</u>	<u>Section</u>	<u>Township</u>	<u>Range</u>	
Jinks No. 26	50	147	Sec. 17,	T.6S.,	R.27E.	67901 .
Jinks No. 27	40	148	Sec. 17,	T.6S.,	R.27E.	67902 .
Amended	83	126				
Juanita	40	334	Sec. 7,	T.6S.,	R.27E.	67903 .
Round Ridge No. 1	40	382	Sec. 18,	T.6S.,	R.27E.	67904 .
Round Ridge No. 2	40	383	Sec. 18,	T.6S.,	R.27E.	67905 .
Round Ridge No. 3	40	384	Sec. 18,	T.6S.,	R.27E.	67906 .

DKB/Pending.1

RECEIVED  
B.L.M. AZ STATE OFFICE  
NOV 13 1987  
7:45 A.M.  
PHOENIX, ARIZONA

AFFIDAVIT OF LABOR PERFORMED  
AND IMPROVEMENTS MADE

101235  
67544  
aj

RECEIVED  
B.L.M. AZ STATE OFFICE

NOV 13 1987

7:45 A.M.  
PHOENIX, ARIZONA

STATE OF ARIZONA     )  
                              ) ss:  
County of Greenlee    )

Fred J. Menzer, being first duly sworn, deposes and says that he is a citizen of the United States and more than eighteen (18) years of age, and resides in Morenci, County of Greenlee, State of Arizona, and is personally acquainted with the mining claims situated in the Lone Star Mining District, Graham County, Arizona, the names and books and pages of recording in the office of the County Recorder of Graham County, Arizona, and the Bureau of Land Management serial numbers and the location of the Notices of Location of which are described in Exhibit A attached hereto and by this reference incorporated herein.

That between 12 o'clock noon September 1, 1986 and 12 o'clock noon September 1, 1987, at least two thousand two hundred dollars (\$2,200.00) worth of work and improvements were done and performed for the benefit of each of the aforementioned claims. Such work and improvements were made by and at the expense of Phelps Dodge Corporation, owners of said claims, whose address is Box 187, Morenci, Arizona, 85540, for the purpose of complying with the laws of the United States pertaining to assessment or annual work and Joy Manufacturing Company was the entity employed by said owner and who labored upon said claims, did said work and improvements, the same being as follows, to wit: Rotary drilling on the SENORBAC No. 36 lode mining claim in hole 152A which was reentered and cleaned.

Said labor was performed and improvements made at the expense of Phelps Dodge Corporation for the benefit of each and all of said mining claims comprising said contiguous groups as part of a general plan of exploration, improvements and development, and they tend to explore, improve and develop each and all of said mining claims. The amount expended for and the



value of said labor and improvements is more than One Hundred Dollars (\$100.00) for each of the mining claims and at least said amount was allocated to each of the mining claims. Said expenditure was made in good faith for the purpose of exploring, improving and developing said contiguous groups of mining claims, and was intended as annual labor and improvements for each and all of the above-described unpatented mining claims for the assessment year ending at 12:00 o'clock Meridian, September 1, 1987.

F. Menzer  
For Phelps Dodge Corporation

STATE OF ARIZONA )  
                          ) ss:  
County of Greenlee)

Subscribed and sworn to before me this 10th day of November, 1987, by Fred J. Menzer.



Linda M. Stacy  
Notary Public

My Commission Expires:  
My Commission Expires March 17, 1989

RECEIVED  
B.L.M. AZ STATE OFFICE  
NOV 18 1987  
7:55 AM  
PHOENIX, ARIZONA

STATE OF ARIZONA, County of Graham, ss Fee \$ 14.00 No. 4861  
I hereby certify that the within Instrument was filed and recorded  
at request of Phelps Dodge 11-12-87 8:35 AM  
in Docket No. 401 Page 329-31 and indexed in Mining  
Witness my hand and official seal the day and year aforesaid.  
SHIRLEY ANGLE  
COUNTY RECORDER BY Shirley Angle

EXHIBIT A

<u>Claim</u>	<u>Docket</u>	<u>Page</u>	<u>Location Notice is Posted in</u>	<u>BLM Serial Number</u>
Ace No. 1	324	236	Sec. 31, T. 5S., R. 27E.	101235 -
Ace No. 2	324	238	Sec. 31, T. 5S., R. 27E.	101236 -
Ace No. 3	324	240	Sec. 31, T. 5S., R. 27E.	101237 -
Ace No. 4	324	242	Sec. 31, T. 5S., R. 27E.	101238 -
Senorbac No. 17	44	426	Sec. 31, T. 5S., R. 27E.	67544
Senorbac No. 18	44	427	Sec. 31, T. 5S., R. 27E.	67545
Senorbac No. 19	44	428	Sec. 31, T. 5S., R. 27E.	67546
Senorbac No. 20	44	429	Sec. 31, T. 5S., R. 27E.	67547
Senorbac No. 21	44	430	Sec. 31, T. 5S., R. 27E.	67548
Senorbac No. 22	44	431	Sec. 31, T. 5S., R. 27E.	67549
Senorbac No. 23	44	433	Sec. 31, T. 5S., R. 27E.	67550
Senorbac No. 24	44	433	Sec. 31, T. 5S., R. 27E.	67551
Senorbac No. 26	44	435	Sec. 31, T. 5S., R. 27E.	67553
Senorbac No. 27	44	436	Sec. 31, T. 5S., R. 27E.	67554
Senorbac No. 28	44	437	Sec. 31, T. 5S., R. 27E.	67555
Senorbac No. 29	44	438	Sec. 31, T. 5S., R. 27E.	67556
Senorbac No. 30	44	439	Sec. 31, T. 5S., R. 27E.	67557
Senorbac No. 31	44	440	Sec. 31, T. 5S., R. 27E.	67558
Senorbac No. 32	44	441	Sec. 31, T. 5S., R. 27E.	67559
Senorbac No. 34	44	442	Sec. 31, T. 5S., R. 27E.	67560
Senorbac No. 35	44	443	Sec. 31. T. 5S., R. 27E.	67561
Senorbac No. 36	44	444	Sec. 32. T. 5S., R. 27E.	67562

C-13  
11/2/87

RECEIVED  
BLM AZ STATE OFFICE

NOV 18 1987

7:05 A.M.  
PHOENIX, ARIZONA

BLM 401 PAGE 331



MORENCI INC. P.O. BOX 187 MORENCI, ARIZONA 85540 (602) 865-4521

101235

April 14, 1987

RECEIVED  
B.L.M. AZ STATE OFFICE

APR 17 1987

7:45 A.M.  
PHOENIX, ARIZONA

Mr. D. Dean Bibles  
State Director  
Bureau of Land Management  
Arizona State Office  
P.O. Box 16563  
Phoenix, AZ 85011

Re: Filing of 14 Amended Notices of Location  
and One Notice of Relocation

Dear Mr. Bibles:

In accordance with Section 314 of the Federal Land Policy and Management Act of 1976 (43 USC §1744) and the regulations thereof, enclosed herewith for filing in your office is a copy of the official record of the Amended Notice of Location for the following mining claims or sites:

<u>Name of Claim</u>	<u>Recorded in the Official Records of Graham County, AZ</u>	
	<u>Docket</u>	<u>Page</u>
Ace 48	394	966-967
Ace 49	394	968-969
Ace 50	394	970-971
Ace 51	394	972-973
Ace 52	394	974-975
Ace 53	394	976-977
Ace 54	394	978-979
Ace 56	394	980-981
Ace 57	394	982-983
Ace 58	394	984-985
Ace 59	394	986-987
Ace 60	394	988-989
Ace 61	394	990-991
Ace 62	394	992-993

ENTERED IN COMPUTER  
5-11-87 fjz

Also enclosed herewith for filing in your office is a copy of the official record of the Notice of Relocation for the following claim along with a check in the amount of \$5.00 for filing fees.

<u>Name of Claim</u>	<u>Docket</u>	<u>Page</u>
Ace 55	394	964-965

Mr. D. Dean Bibles

-2-

April 14, 1987

Also enclosed are maps depicting the location of the unpatented mining claims included in the notices.

Please stamp the enclosed copy of this letter and return it to me.

Very truly yours,



Fred J. Menzer  
Chief Geologist

FJM:lms (35)

Enclosures

c: J. G. Clevenger (w/o encs.)  
E. M. Schern " "

RECEIVED  
B.L.M. AZ STATE OFFICE

APR 17 1987

7:45 A.M.  
PHOENIX, ARIZONA

Kennecott  
Ray Mines Division  
P.O. Box 8  
Hayden, AZ 85235  
(602) 356-7811

101253  
67596

October 31, 1985

**Kennecott**

Bureau of Land Management  
Arizona State Office  
Mining Claims Section, Siete Square  
3707 North 7th Street  
Phoenix, Arizona 85014

Gentlemen:

Enclosed for filing on behalf of Kennecott, pursuant to Section 314 of the Federal Land Policy Management Act of 1976 and Bureau of Land Management Regulations at 43 C.F.R. 3833, are copies of Affidavits of Assessment Work Performed for the assessment year 1985-1986 on claims held in Graham County, Arizona.

They are true and correct copies of the Affidavits recorded in the Office of the Graham County Recorder, Safford, Arizona on August 29, 1986 in Docket 388 at pages 356-374.

Sincerely,



Edward C. John  
Division Geologist

ECJ/hf

Enclosures

RECEIVED  
B.L.M. AZ STATE OFFICE  
1986 OCT 31 AM 11:35  
PHOENIX, ARIZONA

AFFIDAVIT OF LABOR PERFORMED  
AND IMPROVEMENTS MADE

STATE OF ARIZONA )  
                          ) ss  
COUNTY OF PINAL )

RECEIVED  
D.L.M. AZ STATE  
1986 OCT 31 AM 11:50  
PHOENIX, ARIZONA

E. C. John, acting for Kennecott, claimant, being first duly sworn, deposes and says that he is a citizen of the United States, more than eighteen years of age and resides at Kearny in Pinal County, State of Arizona, and is personally acquainted with claims listed below;

that the required annual work and/or improvements have been completed for the benefit of, and for the purpose of holding claims listed below, situated in the Lone Star Mining District, Graham County, Arizona;

that the said mining claims are consolidated into one group for common exploration and development;

that between the 12th day of May, A.D., 1986, and the 16th day of May, A.D., 1986, at least nine thousand two hundred dollars (\$9,200) worth of work and improvements were done and performed on said claims. Such work and improvements were made by and at the expense of Kennecott, owner of said claims for the purpose of complying with the laws of the United States pertaining to annual assessment work, and consisted of drilling diamond drill hole No. 172 from the surface to a depth of 363 feet.

Said diamond drill work was performed by Boyles Bros. Drilling Company, contractor.

The location notices of the following claims are located in Sections 1, 2, 11, 12, 14 and 23, Township 6 South, Range 26 East, and Section 6, Township 6 South, Range 27 East G. & S. R. B. & M.

8-26-86 11:50 A.M.

STATE OF ARIZONA, County of Graham, ss Fee \$ 14.00 No. 4021  
I hereby certify that the within instrument was filed and recorded at request of Kennecott

in Docket No. 388 Page 356-59 and indexed in Mining

Witness my hand and official seal the day and year aforesaid.

SHIRLEY ANGLE  
COUNTY RECORDER BY Janice Dennis Deputy



DOCKET 388 PAGE 356

<u>Claim</u>	<u>Book or Docket</u>	<u>Page</u>	<u>BLM Serial No. (A MC)</u>
Ace No. 19	324	272	101253 ✓
Ace No. 20	324	274	101254 ✓
Ace No. 21	324	276	101255 ✓
Ace No. 22	324	278	101256 ✓
Ace No. 23	324	280	101257 ✓
Ace No. 24	324	282	101258 ✓
Ace No. 25	324	284	101259 ✓
Ace No. 26	324	286	101260 ✓
Ace No. 27	324	288	101261 ✓
Ace No. 28	324	290	101262 ✓
Ace No. 29	324	292	101263 ✓
Ace No. 30	324	294	101264 ✓
Ace No. 31	324	296	101265 ✓
Ace No. 32	324	298	101266 ✓
Ace No. 33	324	300	101267 ✓
Ace No. 34	324	302	101268 ✓
Ace No. 35	324	304	101269 ✓
Ace No. 36	324	306	101270 ✓
Ace No. 37	324	308	101271 ✓
Ace No. 38	324	310	101272 ✓
Ace No. 39	324	312	101273 ✓
Ace No. 40	324	314	101274 ✓
Ace No. 41	324	316	101275 ✓
Ace No. 42	324	318	101276 ✓
Ace No. 43	324	320	101277 ✓
Ace No. 44	324	322	101278 ✓
Ace No. 45	324	324	101279 ✓
Ace No. 46	324	326	101280 ✓
Ace No. 47	324	328	101281 ✓
Ace No. 48	324	330	101282 ✓
Ace No. 49	324	332	101283 ✓
Ace No. 50	324	334	101284 ✓
Ace No. 51	324	336	101285 ✓
Ace No. 52	324	338	101286 ✓
Ace No. 53	324	340	101287 ✓
Ace No. 54	324	342	101288 ✓
Ace No. 55	324	344	101289 ✓
Ace No. 56	324	346	101290 ✓
Ace No. 57	324	348	101291 ✓
Ace No. 58	324	350	101292 ✓
Ace No. 59	324	352	101293 ✓
Ace No. 60	324	354	101294 ✓
Ace No. 61	324	356	101295 ✓
Ace No. 62	324	358	101296 ✓
* A-1	41	242	67596 ✓
* Burgermeister	45	7	67597 ✓

RECEIVED  
 BLM, AZ STATE OFFICE  
 PHOENIX, ARIZONA

<u>Claim</u>	<u>Book or Docket</u>	<u>Page</u>	<u>BLM Serial No. (A MC)</u>
Bush No. 15	53	369	67598
Bush No. 16	53	370	67599
Bush No. 17	53	371	67600
Bush No. 18	53	372	67601
Bush No. 19	53	373	67602
Bush No. 20	53	374	67603
Bush No. 21	53	375	67604
Bush No. 22	53	376	67605
Bush No. 23	53	377	67606
Bush No. 24	53	378	67607
Bush No. 25	53	379	67608
Bush No. 26	53	380	67609
Bush No. 27	53	381	67610
Bush No. 28	53	382	67611
Bush No. 29	53	383	67612
Bush No. 30	53	384	67613
Bush No. 31	53	385	67614
Bush No. 32	53	386	67615
Bush No. 33	53	387	67616
Bush No. 34	53	388	67617
Bush No. 35	53	389	67618
Bush No. 36	53	390	67619
Consolidated Metals No. 6	31, Mines	583	67621
Consolidated Metals No. 7	31, Mines	584	67622
Consolidated Metals No. 8	31, Mines	585	67623
Consolidated Metals No. 9	31, Mines	586	67624
Consolidated Metals No. 10	31, Mines	587	67625
* Consolidated Metals No. 11	31, Mines	588	67626
Consolidated Metals No. 12	31, Mines	589	67627
Consolidated Metals No. 15	31, Mines	592	67628
Consolidated Metals No. 16	31, Mines	593	67629
Consolidated Metals No. 17	31, Mines	594	67630
Consolidated Metals No. 18	31, Mines	595	67631
* Consolidated Metals No. 20	31, Mines	597	67633
Coors	41	241	67634
Griesdieck	45	5	67637
* Ironwood	45	6	67638
* Ithaca No. 9	Notice not filed before amendment		67639
* Ithaca No. 12	41	237	67640
Ithaca No. 15	41	236	67641
* Ithaca No. 20	41	235	67642
Knob Hill No. 20	42	63	67643
Knob Hill No. 22	42	65	67644
Lulubelle	40	266	67652
Mesquite	24, Mines	308	67654
Pabst	41	240	67655
Schlitz	41	246	67656

RECEIVED  
 BLM AZ STATE SERVICE  
 PHOENIX, ARIZONA



\*AMENDED LOCATION NOTICES OF CERTAIN AFORESAID CLAIMS

<u>Claim</u>	<u>Book or Docket</u>	<u>Page</u>	<u>BLM Serial No. (A MC)</u>
A-1	83	132	67596
Burgermeister	83	135	67597
Consolidated Metals No. 11	87	314	67626
Consolidated Metals No. 20	81	458	67633
Ironwood	87	303	67638
Ithaca No. 9	42	130	67639
Ithaca No. 12	42	133	67640
Ithaca No. 20	81	474	67642

*Edward John*

E. C. John for  
KENNECOTT



SUBSCRIBED and sworn to before me this 25<sup>th</sup> day of August, 1986.

My Commission Expires Sept. 18, 1988

*Helen J. Fluharty*  
Notary Public

RECEIVED  
BLM STATE OFFICE  
ARIZONA  
1986  
AUG 31 AM 11:35



ORIGINAL LOCATION NOTICES

<u>Claim</u>	<u>Docket</u>	<u>Page</u>	<u>BLM Serial No.</u> <u>(A MC)</u>
Ace No. 5	324	244	101239
Ace No. 6	324	246	101240
Ace No. 7	324	248	101241
Ace No. 8	324	250	101242
Ace No. 9	324	252	101243
Ace No. 10	324	254	101244
Ace No. 11	324	256	101245
Ace No. 12	324	258	101246
Ace No. 13	324	260	101247
Ace No. 14	324	262	101248
Ace No. 15	324	264	101249
Delta No. 54	47	574	67738
Delta No. 55	51	469	67739
Delta No. 56	51	470	67740
Delta No. 57	46	185	67741
Delta No. 58	46	186	67742
Delta No. 59	46	187	67743
Delta No. 60	46	188	67744
Delta No. 61	46	189	67745
Delta No. 62	46	190	67746
Delta No. 63	51	468	67747
Delta No. 65	51	466	67748
Delta No. 67	51	467	67749
Epsilon No. 51	51	38	67750
Epsilon No. 52	51	39	67751
Garoga No. 4	46	73	67755
Garoga No. 5	46	72	67756
Garoga No. 6	46	71	67757
Garoga No. 7	46	70	67758
Garoga No. 8	46	69	67759
Garoga No. 9	46	68	67760
Garoga No. 10	46	67	67761
Garoga No. 11	46	66	67762
Garoga No. 12	46	65	67763
Garoga No. 13	46	64	67764
Garoga No. 14	46	63	67765
Garoga No. 15	46	62	67766
Garoga No. 16	46	61	67767
Garoga No. 17	46	60	67768
Garoga No. 18	46	59	67769
Garoga No. 19	46	58	67770
Garoga No. 20	46	57	67771
Garoga No. 21	46	56	67772
Garoga No. 22	46	55	67773
Garoga No. 23	46	54	67774
Garoga No. 24	46	53	67775
Garoga No. 25	46	52	67776

RECEIVED  
 B.L.M. AT  
 PHOENIX,  
 ARIZONA


Claim	Docket	Page	BLM Serial No. (A MC)
* Jinks No. 36	50	157	67778
* Jinks No. 37	50	158	67779
Oso Ensenada No. 3	45	323	67780
Oso Ensenada No. 4	45	324	67781
Oso Ensenada No. 5	45	325	67782
Oso Ensenada No. 6	45	326	67783
Oso Ensenada No. 7	45	327	67784
Oso Ensenada No. 8	45	328	67785
Oso Ensenada No. 9	45	329	67786
Oso Ensenada No. 10	45	330	67787
Oso Ensenada No. 11	45	331	67788
Oso Ensenada No. 12	45	332	67789
D Oso Ensenada No. 13	5145	333	67790
D Oso Ensenada No. 14	5145	334	67791
D Oso Ensenada No. 15	4645	335	67792
Oso Ensenada No. 16	45	336	67793
Pond No. 1	45	303	67794
Pond No. 2	45	304	67795
Pond No. 3	45	305	67796
Pond No. 4	45	306	67797
Pond No. 5	45	307	67798
Pond No. 6	45	308	67799
Pond No. 7	45	309	67800
Pond No. 8	45	310	67801
Pond No. 9	45	311	67802
Pond No. 10	45	312	67803
Pond No. 11	45	313	67804
Pond No. 12	45	314	67805
Pond No. 13	45	315	67806
Pond No. 14	45	316	67807
Pond No. 15	45	317	67808
Pond No. 16	45	318	67809
Pond No. 17	45	319	67810
Pond No. 18	45	320	67811
Scalper No. 7	40	343	67819
Scalper No. 8	40	344	67820
Scalper No. 9	40	345	67821
Scalper No. 10	40	346	67822
Scalper No. 11	40	347	67823
Scalper No. 12	40	348	67824
Scalper No. 13	40	349	67825
Scalper No. 14	40	350	67826
Scalper No. 15	40	351	67827
Scalper No. 16	40	352	67828

RECEIVED  
 BLM STATE OFFICE  
 PHOENIX, ARIZONA

\*AMENDED LOCATION NOTICES OF CERTAIN AFORESAID CLAIMS

<u>Claim</u>	<u>Docket</u>	<u>Page</u>	<u>BLM Serial No. (A MC)</u>
Jinks No. 36	81	469	67778
Jinks No. 37	83	128	67779
Oso Ensenada No. 10	45		
Oso Ensenada No. 11	45		
Oso Ensenada No. 12	45		
Oso Ensenada No. 13	45	333	67780
Oso Ensenada No. 14	45	334	67781
Oso Ensenada No. 15	45	335	67782
Oso Ensenada No. 16	45		

*Edward John*  
 E. C. John for  
 KENNECOTT



SUBSCRIBED and sworn to before me this 25<sup>th</sup> day of August, 1986.

My Commission Expires **Sept. 18, 1988**

*Heleen J. Fluharty*  
 Notary Public

RECEIVED  
 M. AZ STATE OFFICE  
 PHOENIX, ARIZONA  
 OCT 31 AM 11:36

101235  
67544

AFFIDAVIT OF LABOR PERFORMED  
AND IMPROVEMENTS MADE

RECEIVED  
B.L.M. AZ STATE OFFICE  
1986 OCT 31 AM 11:38  
PHOENIX, ARIZONA

STATE OF ARIZONA )  
                          ) ss  
COUNTY OF PINAL )

E. C. John, acting for Kennecott, claimant, being first duly sworn, deposes and says that he is a citizen of the United States, more than eighteen years of age, and resides at Kearny in Pinal County, State of Arizona, and is personally acquainted with the claims listed below;

that the required annual work and/or improvements have been completed for the benefit of, and for the purpose of holding claims listed below, situated in the Lone Star Mining District, Graham County, Arizona;

that the said mining claims are consolidated into one group for common exploration and development;

that between the 25th day of April, A.D., 1986, and the 28th day of April, A.D., 1986, at least two thousand two hundred dollars (\$2,200) worth of work and improvements were done and performed on said claims. Such work and improvements were made by and at the expense of Kennecott, owner of said claims for the purpose of complying with the laws of the United States pertaining to annual assessment work, and consisted of drilling hole No. 152-A from a depth of 1,311 feet to a depth of 1,384 feet.

Said diamond drill work was performed by Boyles Bros. Drilling Company, contractor.

The location notices of the following claims are located in Sections 30 and 31, Township 5 South, Range 27 East, G. & S. R. B. & M.

8-26-86 11:50 A.M.

STATE OF ARIZONA, County of Graham, ss Fee \$ 14.00 No. 4023  
I hereby certify that the within Instrument was filed and recorded  
at request of Kennecott  
in Docket No. 388 Page 364-6 and indexed in Mining  
Witness my hand and official seal the day and year aforesaid.  
SHIRLEY ANGLE  
COUNTY RECORDER BY Jamie Benson Deputy



DOCKET 388 PAGE 364

ORIGINAL LOCATION NOTICES

<u>Claim</u>	<u>Docket</u>	<u>Page</u>	<u>BLM Serial No. (AMC)</u>
Ace No. 1	324	236	101235
Ace No. 2	324	238	101236
Ace No. 3	324	240	101237
Ace No. 4	324	242	101238
Senorbac No. 17	44	426	67544
Senorbac No. 18	44	427	67545
Senorbac No. 19	44	428	67546
Senorbac No. 20	44	429	67547
Senorbac No. 21	44	430	67548
Senorbac No. 22	44	431	67549
Senorbac No. 23	44	433	67551
Senorbac No. 24	44	433	67551
Senorbac No. 26	44	435	67553
Senorbac No. 27	44	436	67554
Senorbac No. 28	44	437	67555
Senorbac No. 29	44	438	67556
Senorbac No. 30	44	439	67557
Senorbac No. 31	44	440	67558
Senorbac No. 32	44	441	67559
Senorbac No. 34	44	442	67560
Senorbac No. 35	44	443	67561
Senorbac No. 36	44	444	67562

RECEIVED  
 D.L.M. AZ STATE OFFICE  
 1905 OCT 31 AM 11:36  
 PHOENIX, ARIZONA



*E. C. John*  
E. C. John for  
KENNECOTT

SUBSCRIBED and sworn to before me this 25<sup>th</sup> day of August, 1986.

My Commission Expires Sept. 18, 1988

*Helen J. Fluharty*  
Notary Public

RECEIVED  
B.L.M. AZ STATE OFFICE  
1986 OCT 31 AM 11:38  
PHOENIX, ARIZONA



101250  
~~67829~~

AFFIDAVIT OF LABOR PERFORMED  
AND IMPROVEMENTS MADE

STATE OF ARIZONA )  
                          ) ss  
COUNTY OF PINAL )

RECEIVED  
B.L.M. AZ STATE OFFICE  
1986 OCT 31 AM 11:38  
PHOENIX, ARIZONA

E. C. John, acting for Kennecott, claimant, being first duly sworn, deposes and says that he is a citizen of the United States, more than eighteen years of age and resides at Kearny in Pinal County, State of Arizona, and is personally acquainted with the claims listed below;

that the required annual work and/or improvements have been completed for the benefit of, and for the purpose of holding claims listed below, situated in the Lone Star Mining District Graham County, Arizona;

that the said mining claims are consolidated into one group for common exploration and development;

that between the 5th day of May, A.D., 1986, and the 12th day of May, A.D., 1986, at least seven thousand eight hundred dollars (\$7,800) worth of work and improvements were done and performed on said claims. Such work and improvements were made by and at the expense of Kennecott, owner of said claims for the purpose of complying with the laws of the United States pertaining to annual assessment work, and consisted of drilling diamond drill hole No. 171 from a depth of 630 feet to a depth of 873 feet.

Said diamond drill work was performed by Boyles Bros. Drilling Company, contractor.

The location notices of the following claims are located in Sections 7, 17, 18 and 20, Township 6 South, Range 27 East, G. & S. R. B. & M.

8-26-86 11:50 A.M.

STATE OF ARIZONA, County of Graham, ss Fee \$ 14.00 No. 4022  
I hereby certify that the within Instrument was filed and recorded  
at request of Kennecott  
in Docket No. 388 Page 360-3 and indexed in Mining  
Witness my hand and official seal the day and year aforesaid.  
SHIRLEY ANGLE  
COUNTY RECORDER BY Janice Benson Deputy



DOCKET 388 PAGE 360

ORIGINAL LOCATION NOTI ≡

<u>Claim</u>	<u>Docket</u>	<u>Page</u>	<u>BLM Serial No.</u> <u>(A MC)</u>
Ace No. 16	324	266	101250
Ace No. 17	324	268	101251
Ace No. 18	324	270	101252
Alpha No. 61	46	22	67829
Alpha No. 62	46	23	67830
Alpha No. 63	46	24	67831
Alpha No. 64	46	25	67832
Alpha No. 65	46	26	67833
Alpha No. 66	46	27	67834
Alpha No. 67	46	28	67835
* Alpha No. 68	46	29	67836
Alpha No. 69	46	30	67837
Alpha No. 70	46	31	67838
Alpha No. 71	46	32	67839
Alpha No. 72	46	33	67840
Alpha No. 73	46	34	67841
Alpha No. 74	46	35	67842
Alpha No. 76	46	37	67843
Beta No. 61	45	542	67844
Beta No. 62	45	543	67845
Beta No. 63	45	544	67846
Beta No. 64	45	545	67847
Beta No. 65	45	546	67848
Beta No. 66	45	547	67849
Beta No. 67	45	548	67850
Beta No. 68	45	549	67851
Beta No. 69	45	550	67852
Beta No. 70	45	551	67853
Beta No. 71	45	552	67854
Beta No. 72	45	553	67855
Beta No. 73	45	554	67856
Beta No. 74	45	555	67857
Beta No. 75	45	556	67858
Beta No. 76	45	557	67859
Beta No. 77	45	558	67860
Beta No. 78	45	559	67861
Beta No. 81	46	338	67864
Beta No. 83	46	340	67866
Beta No. 84	46	341	67867
* Beta No. 85	46	342	67868
* Beta No. 86	46	343	67869
Beta No. 87	51	474	67870
* Beta No. 88	51	475	67871
Beta No. 89	46	346	67872
Beta No. 90	46	347	67873

RECEIVED  
 B.L.M. AZ STATE  
 PHOENIX, ARIZONA

Original Location — ices

<u>Claim</u>	<u>Docket</u>	<u>Page</u>	<u>BLM Serial No.</u> <u>(A MC) No.</u>
Beta No. 92	46	349	67874
Beta No. 93	51	476	67875
* Beta No. 94	51	477	67876
* Gamma No. 63	45	470	67877
Gamma No. 65	45	472	67878
Gamma No. 66	45	473	67879
Gamma No. 67	45	474	67880
Gamma No. 68	45	475	67881
Gamma No. 69	45	476	67882
Gamma No. 70	45	477	67883
Gamma No. 71	51	454	67884
Gamma No. 72	51	455	67885
Gamma No. 73	45	480	67886
Gamma No. 74	45	481	67887
Gamma No. 83	51	458	67888
Gamma No. 85	51	460	67889
Gamma No. 87	51	461	67890
Gamma No. 89	51	462	67891
* Gamma No. 91	51	463	67892
Jinks No. 3	50	124	67893
Jinks No. 4	50	125	67894
Jinks No. 5	50	126	67895
Jinks No. 6	50	127	67896
* Jinks No. 22	50	143	67897
* Jinks No. 23	50	144	67898
Jinks No. 24	50	145	67899
* Jinks No. 25	50	146	67900
Jinks No. 26	50	147	67901
* Jinks No. 27	50	148	67902
Juanita	40	334	67903
Round Ridge No. 1	40	382	67904
Round Ridge No. 2	40	383	67905
Round Ridge No. 3	40	384	67906


PHOENIX, ARIZONA

RECEIVED

\*AMENDED LOCATION NOTICES OF CERTAIN AFORESAID CLAIMS

Alpha No. 68	83	136	67836
Beta No. 85	83	342	67868
Beta No. 86	83	139	67869
Beta No. 88	81	460	67871
Beta No. 94	81	461	67876
Gamma No. 63	47	519	67877
Gamma No. 91	81	464	67893
Jinks No. 22	81	466	67897
Jinks No. 23	81	467	67898
Jinks No. 25	51	471	67900
Jinks No. 27	83	126	67902

Section	Page	Page
Gamma No. 66	15	15
Gamma No. 67	16	16
Gamma No. 68	17	17
Gamma No. 69	18	18
Gamma No. 70	19	19
Gamma No. 71	20	20
Gamma No. 72	21	21
Gamma No. 73	22	22
Gamma No. 74	23	23
Gamma No. 75	24	24
Gamma No. 76	25	25
Gamma No. 77	26	26
Gamma No. 78	27	27
Gamma No. 79	28	28
Gamma No. 80	29	29
Gamma No. 81	30	30
Gamma No. 82	31	31
Gamma No. 83	32	32
Gamma No. 84	33	33
Gamma No. 85	34	34
Gamma No. 86	35	35
Gamma No. 87	36	36
Gamma No. 88	37	37
Gamma No. 89	38	38
Gamma No. 90	39	39
Gamma No. 91	40	40
Gamma No. 92	41	41
Gamma No. 93	42	42
Gamma No. 94	43	43
Gamma No. 95	44	44
Gamma No. 96	45	45
Gamma No. 97	46	46
Gamma No. 98	47	47
Gamma No. 99	48	48
Gamma No. 100	49	49
Gamma No. 101	50	50
Gamma No. 102	51	51
Gamma No. 103	52	52
Gamma No. 104	53	53
Gamma No. 105	54	54
Gamma No. 106	55	55
Gamma No. 107	56	56
Gamma No. 108	57	57
Gamma No. 109	58	58
Gamma No. 110	59	59
Gamma No. 111	60	60
Gamma No. 112	61	61
Gamma No. 113	62	62
Gamma No. 114	63	63
Gamma No. 115	64	64
Gamma No. 116	65	65
Gamma No. 117	66	66
Gamma No. 118	67	67
Gamma No. 119	68	68
Gamma No. 120	69	69
Gamma No. 121	70	70
Gamma No. 122	71	71
Gamma No. 123	72	72
Gamma No. 124	73	73
Gamma No. 125	74	74
Gamma No. 126	75	75
Gamma No. 127	76	76
Gamma No. 128	77	77
Gamma No. 129	78	78
Gamma No. 130	79	79
Gamma No. 131	80	80
Gamma No. 132	81	81
Gamma No. 133	82	82
Gamma No. 134	83	83
Gamma No. 135	84	84
Gamma No. 136	85	85
Gamma No. 137	86	86
Gamma No. 138	87	87
Gamma No. 139	88	88
Gamma No. 140	89	89
Gamma No. 141	90	90
Gamma No. 142	91	91
Gamma No. 143	92	92
Gamma No. 144	93	93
Gamma No. 145	94	94
Gamma No. 146	95	95
Gamma No. 147	96	96
Gamma No. 148	97	97
Gamma No. 149	98	98
Gamma No. 150	99	99
Gamma No. 151	100	100



*Edward John*  
 E. C. John for  
 KENNECOTT

SUBSCRIBED and sworn to before me this 25<sup>th</sup> day of August, 1986.

**My Commission Expires Sept. 18, 1988**

*Heleen J. Fluhrty*  
 Notary Public

RECEIVED  
 B.L.M. AZ STATE OFFICE  
 PHOENIX, ARIZONA  
 1986 OCT 31 4:36 PM

**Kennecott Minerals Company**  
A Division of Kennecott Corporation

Ray Mines Division  
Hayden, Arizona 85235  
602 356-7811

101235  
67544  
SR

**Kennecott**

October 15, 1985


Bureau of Land Management  
Arizona State Office  
Mining Claims Section, Siete Square  
3707 North 7th Street  
Phoenix, Arizona 85014

Gentlemen:

Enclosed for filing on behalf of Kennecott, pursuant to Section 314 of the Federal Land Policy Management Act of 1976 and Bureau of Land Management Regulations at 43 C.F.R. 3833, are copies of Affidavits of Assessment Work Performed for the assessment year 1984-1985 on claims held in Graham County, Arizona.

They are true and correct copies of the Affidavits recorded in the Office of the Graham County Recorder, Safford, Arizona on August 29, 1985 in Docket 378 at pages 441-461.

Sincerely,



Donald S. Fountain  
Division Geologist

DSF/hf

Enclosures

RECEIVED  
B.L.M. AZ STATE OFFICE

OCT 21 1985

07.45 A.M.  
PHOENIX, ARIZONA

AFFIDAVIT OF LABOR PERFORMED  
AND IMPROVEMENTS MADE

STATE OF ARIZONA    )  
                          ) ss  
COUNTY OF PINAL    )

D. S. Fountain, acting for Kennecott, claimant, being first duly sworn, deposes and says that he is a citizen of the United States, more than eighteen years of age and resides at Apache Junction in Pinal County, State of Arizona, and is personally acquainted with the claims listed below;

that the required annual work and/or improvements have been completed for the benefit of, and for the purpose of holding claims listed below, situated in the Lone Star Mining District Graham County, Arizona;

that the said mining claims are consolidated into one group for common exploration and development;

that between the 15th day of May, A.D., 1985, and the 3rd day of June, A.D., 1985, at least seven thousand eight hundred dollars (\$7,800) worth of work and improvements were done and performed on said claims. Such work and improvements were made by and at the expense of Kennecott, owner of said claims for the purpose of complying with the laws of the United States pertaining to annual assessment work, and consisted of drilling diamond drill hole No. 171 from a depth of 310 feet to a depth of 630 feet.

Said diamond drill work was performed by Boyles Bros. Drilling Company, contractor.

The location notices of the following claims are located in Sections 7, 17, 18 and 20, Township 6 South, Range 27 East, G. & S. R. B. & M.

STATE OF ARIZONA, County of Graham, ss Fee \$ 5.00 No. 3247  
I hereby certify that the within instrument was filed and recorded  
at request of Kennecott Copper 8-29-85 10:40 A.M.  
in Docket No. 378 Page 441-444 and indexed in Proof of Labor  
Witness my hand and official seal the day and year aforesaid.  
SHIRLEY ANGLE  
COUNTY RECORDER BY *Shirley Angle* Deputy



OCT 21 1985

07.45 A.M.  
PHOENIX, ARIZONA

ORIGINAL LOCATION NOT S

<u>Claim</u>	<u>Docket</u>	<u>Page</u>	<u>BLM Serial No.</u> <u>(A MC)</u>
Ace No. 16	324	266	101250 ✓
Ace No. 17	324	268	101251 ✓
Ace No. 18	324	270	101252 ✓
Alpha No. 61	46	22	67829 ✓
Alpha No. 62	46	23	67830 ✓
Alpha No. 63	46	24	67831 ✓
Alpha No. 64	46	25	67832 ✓
Alpha No. 65	46	26	67833 ✓
Alpha No. 66	46	27	67834 ✓
Alpha No. 67	46	28	67835 ✓
* Alpha No. 68	46	29	67836 ✓
Alpha No. 69	46	30	67837 ✓
Alpha No. 70	46	31	67838 ✓
Alpha No. 71	46	32	67839 ✓
Alpha No. 72	46	33	67840 ✓
Alpha No. 73	46	34	67841 ✓
Alpha No. 74	46	35	67842 ✓
Alpha No. 76	46	37	67843 ✓
Beta No. 61	45	542	67844 ✓
Beta No. 62	45	543	67845 ✓
Beta No. 63	45	544	67846 ✓
Beta No. 64	45	545	67847 ✓
Beta No. 65	45	546	67848 ✓
Beta No. 66	45	547	67849 ✓
Beta No. 67	45	548	67850 ✓
Beta No. 68	45	549	67851 ✓
Beta No. 69	45	550	67852 ✓
Beta No. 70	45	551	67853 ✓
Beta No. 71	45	552	67854 ✓
Beta No. 72	45	553	67855 ✓
Beta No. 73	45	554	67856 ✓
Beta No. 74	45	555	67857 ✓
Beta No. 75	45	556	67858 ✓
Beta No. 76	45	557	67859 ✓
Beta No. 77	45	558	67860 ✓
Beta No. 78	45	559	67861 ✓
Beta No. 81	46	338	67864 ✓
Beta No. 83	46	340	67866 ✓
Beta No. 84	46	341	67867 ✓
* Beta No. 85	46	342	67868 ✓
* Beta No. 86	46	343	67869 ✓
Beta No. 87	51	474	67870 ✓
* Beta No. 88	51	475	67871 ✓
Beta No. 89	46	346	67872 ✓
Beta No. 90	46	347	67873 ✓

RECEIVED

B.L.M. AZ STATE OFFICE

OCT 21 1985

07.45 A.M.  
PHOENIX, ARIZONA

Original Location Notices

<u>Claim</u>	<u>Docket</u>	<u>Page</u>	<u>BLM Serial No.</u> <u>(A MC)</u>
Beta No. 92	46	349	67874 ✓
Beta No. 93	51	476	67875 ✓
* Beta No. 94	51	477	67876 ✓
* Gamma No. 63	45	470	67877 ✓
Gamma No. 65	45	472	67878 ✓
Gamma No. 66	45	473	67879 ✓
Gamma No. 67	45	474	67880 ✓
Gamma No. 68	45	475	67881 ✓
Gamma No. 69	45	476	67882 ✓
Gamma No. 70	45	477	67883 ✓
Gamma No. 71	51	454	67884 ✓
Gamma No. 72	51	455	67885 ✓
Gamma No. 73	45	480	67886 ✓
Gamma No. 74	45	481	67887 ✓
Gamma No. 83	51	458	67888 ✓
Gamma No. 85	51	460	67889 ✓
Gamma No. 87	51	461	67890 ✓
Gamma No. 89	51	462	67891 ✓
* Gamma No. 91	51	463	67892 ✓
Jinks No. 3	50	124	67893 ✓
Jinks No. 4	50	125	67894 ✓
Jinks No. 5	50	126	67895 ✓
Jinks No. 6	50	127	67896 ✓
* Jinks No. 22	50	143	67897 ✓
* Jinks No. 23	50	144	67898 ✓
Jinks No. 24	50	145	67899 ✓
* Jinks No. 25	50	146	67900 ✓
Jinks No. 26	50	147	67901 ✓
* Jinks No. 27	50	148	67902 ✓
Juanita	40	334	67903 ✓
Round Ridge No. 1	40	382	67904 ✓
Round Ridge No. 2	40	383	67905 ✓
Round Ridge No. 3	40	384	67906 ✓

RECEIVED  
 BLM. AZ STATE OFFICE  
 OCT 21 1985  
 07:45 A.M.  
 PHOENIX, ARIZONA

\*AMENDED LOCATION NOTICES OF CERTAIN AFORESAID CLAIMS

Alpha No. 68	83	136	67836
Beta No. 85	83	342	67868
Beta No. 86	83	139	67869
Beta No. 88	81	460	67871
Beta No. 94	81	461	67876
Gamma No. 63	47	519	67877
Gamma No. 91	81	464	67893
Jinks No. 22	81	466	67897
Jinks No. 23	81	467	67898
Jinks No. 25	51	471	67900
Jinks No. 27	83	126	67902





*D. S. Fountain*

D. S. Fountain for  
KENNECOTT

SUBSCRIBED and sworn to before me this 28<sup>th</sup> day of August, 1985.

My Commission Expires Sept. 18, 1988

*Helen S. Fluharty*  
Notary Public

RECEIVED  
B.L.M. AZ STATE OFFICE

OCT 21 1985

07.45 A.M.  
PHOENIX, ARIZONA

AFFIDAVIT OF LABOR PERFORMED  
AND IMPROVEMENTS MADE

STATE OF ARIZONA )  
                          ) ss  
COUNTY OF PINAL )

D. S. Fountain, acting for Kennecott, claimant, being first duly sworn, deposes and says that he is a citizen of the United States, more than eighteen years of age and resides at Apache Junction in Pinal County, State of Arizona, and is personally acquainted with claims listed below;

that the required annual work and/or improvements have been completed for the benefit of, and for the purpose of holding claims listed below, situated in the Lone Star Mining District Graham County, Arizona;

that the said mining claims are consolidated into one group for common exploration and development;

that between the 1st day of May, A.D., 1985, and the 15th day of May, A.D., 1985, at least nine thousand one hundred dollars (\$9,100) worth of work and improvements were made by and at the expense of Kennecott, owner of said claims for the purpose of complying with the laws of the United States pertaining to annual assessment work, and consisted of casing diamond drill hole No. 170 from the surface to a depth of 1,000 feet.

Said diamond drill work was performed by Boyles Bros. Drilling Company, contractor.

The location notices of the following claims are located in Section 33, Township 5 South, Range 27 East, and Sections 3, 9, and 10, Township 6 South, Range 27 East G. & S. R. B. & M.

RECORDED  
B.L.M. AZ STATE OFFICE  
OCT 21 1985  
07.45 A.M.  
PHOENIX, ARIZONA

STATE OF ARIZONA, County of Graham, ss Fee \$ 5.00 No. 3248  
I hereby certify that the within Instrument was filed and recorded  
at request of Kennecott Copper 8-29-85 10:40 A.M.  
in Docket No. 378 Page 445-449 and indexed in Proof of Labor  
Witness my hand and official seal the day and year aforesaid.  
SHIRLEY ANGLE  
COUNTY RECORDER BY Shirley Angle Deputy

ORIGINAL LOCATION NOTICES

<u>Claim</u>	<u>Docket</u>	<u>Page</u>	<u>BLM Serial No.</u> <u>(A MC)</u>
Ace No. 5	324	244	101239 ✓
Ace No. 6	324	246	101240 ✓
Ace No. 7	324	248	101241 ✓
Ace No. 8	324	250	101242 ✓
Ace No. 9	324	252	101243 ✓
Ace No. 10	324	254	101244 ✓
Ace No. 11	324	256	101245 ✓
Ace No. 12	324	258	101246 ✓
Ace No. 13	324	260	101247 ✓
Ace No. 14	324	262	101248 ✓
Ace No. 15	324	264	101249 ✓
Delta No. 54	47	574	67738 ✓
Delta No. 55	51	469	67739 ✓
Delta No. 56	51	470	67740 ✓
Delta No. 57	46	185	67741 ✓
Delta No. 58	46	186	67742 ✓
Delta No. 59	46	187	67743 ✓
Delta No. 60	46	188	67744 ✓
Delta No. 61	46	189	67745 ✓
Delta No. 62	46	190	67746 ✓
Delta No. 63	51	468	67747 ✓
Delta No. 65	51	466	67748 ✓
Delta No. 67	51	467	67749 ✓
Epsilon No. 51	51	38	67750 ✓
Epsilon No. 52	51	39	67751 ✓
Garoga No. 4	46	73	67755 ✓
Garoga No. 5	46	72	67756 ✓
Garoga No. 6	46	71	67757 ✓
Garoga No. 7	46	70	67758 ✓
Garoga No. 8	46	69	67759 ✓
Garoga No. 9	46	68	67760 ✓
Garoga No. 10	46	67	67761 ✓
Garoga No. 11	46	66	67762 ✓
Garoga No. 12	46	65	67763 ✓
Garoga No. 13	46	64	67764 ✓
Garoga No. 14	46	63	67765 ✓
Garoga No. 15	46	62	67766 ✓
Garoga No. 16	46	61	67767 ✓
Garoga No. 17	46	60	67768 ✓
Garoga No. 18	46	59	67769 ✓
Garoga No. 19	46	58	67770 ✓
Garoga No. 20	46	57	67771 ✓
Garoga No. 21	46	56	67772 ✓
Garoga No. 22	46	55	67773 ✓
Garoga No. 23	46	54	67774 ✓
Garoga No. 24	46	53	67775 ✓
Garoga No. 25	46	52	67776 ✓

RECEIVED  
 B.L.M. AZ STATE OFFICE  
 OCT 21 1985  
 07.45 A.M.  
 PHOENIX, ARIZONA

<u>Claim</u>	<u>Docket</u>	<u>Page</u>	<u>BLM Serial No.</u> <u>(A MC)</u>
* Jinks No. 36	50	157	67778 <sup>x</sup>
* Jinks No. 37	50	158	67779 <sup>x</sup>
Oso Ensenada No. 3	45	323	67780 <sup>x</sup>
Oso Ensenada No. 4	45	324	67781 <sup>x</sup>
Oso Ensenada No. 5	45	325	67782 <sup>x</sup>
Oso Ensenada No. 6	45	326	67783 <sup>x</sup>
Oso Ensenada No. 7	45	327	67784 <sup>x</sup>
Oso Ensenada No. 8	45	328	67785 <sup>x</sup>
Oso Ensenada No. 9	45	329	67786 <sup>x</sup>
Oso Ensenada No. 10	45	330	67787 <sup>x</sup>
Oso Ensenada No. 11	45	331	67788 <sup>x</sup>
Oso Ensenada No. 12	45	332	67789 <sup>x</sup>
Oso Ensenada No. 13	45	333	67790 <sup>x</sup>
Oso Ensenada No. 14	45	334	67791 <sup>x</sup>
Oso Ensenada No. 15	45	335	67792 <sup>x</sup>
Oso Ensenada No. 16	45	336	67793 <sup>x</sup>
Pond No. 1	45	303	67794 <sup>x</sup>
Pond No. 2	45	304	67795 <sup>x</sup>
Pond No. 3	45	305	67796 <sup>x</sup>
Pond No. 4	45	306	67797 <sup>x</sup>
Pond No. 5	45	307	67798 <sup>x</sup>
Pond No. 6	45	308	67799 <sup>x</sup>
Pond No. 7	45	309	67800 <sup>x</sup>
Pond No. 8	45	310	67801 <sup>x</sup>
Pond No. 9	45	311	67802 <sup>x</sup>
Pond No. 10	45	312	67803 <sup>x</sup>
Pond No. 11	45	313	67804 <sup>x</sup>
Pond No. 12	45	314	67805 <sup>x</sup>
Pond No. 13	45	315	67806 <sup>x</sup>
Pond No. 14	45	316	67807 <sup>x</sup>
Pond No. 15	45	317	67808 <sup>x</sup>
Pond No. 16	45	318	67809 <sup>x</sup>
Pond No. 17	45	319	67810 <sup>x</sup>
Pond No. 18	45	320	67811 <sup>x</sup>
Scalper No. 7	40	343	67819 <sup>x</sup>
Scalper No. 8	40	344	67820 <sup>x</sup>
Scalper No. 9	40	345	67821 <sup>x</sup>
Scalper No. 10	40	346	67822 <sup>x</sup>
Scalper No. 11	40	347	67823 <sup>x</sup>
Scalper No. 12	40	348	67824 <sup>x</sup>
Scalper No. 13	40	349	67825 <sup>x</sup>
Scalper No. 14	40	350	67826 <sup>x</sup>
Scalper No. 15	40	351	67827 <sup>x</sup>
Scalper No. 16	40	352	67828 <sup>x</sup>

RECEIVED  
 B.L.M. AZ STATE OFFICE  
 OCT 21 1985  
 07.45 A.M.  
 PHOENIX, ARIZONA

\*AMENDED LOCATION NOTICES OF CERTAIN AFORESAID CLAIMS


<u>Claim</u>	<u>Docket</u>	<u>Page</u>	<u>BLM Serial No.</u> <u>(A MC)</u>
Jinks No. 36	81	469	67778 ✓
Jinks No. 37	83	128	67779 ✓

RECEIVED  
B.L.M. AZ STATE OFFICE

OCT 21 1985

07.45 A.M.  
PHOENIX, ARIZONA

*D. S. Fountain*  
 \_\_\_\_\_  
 D. S. Fountain for  
 KENNECOTT



SUBSCRIBED and sworn to before me this 28<sup>th</sup> day of August, 1985.

My Commission Expires Sept. 18, 1988

*Helen J. Fluharty*  
 \_\_\_\_\_  
 Notary Public

RECEIVED  
E.L.M. AZ STATE OFFICE

OCT 21 1985

07.45 A.M.  
PHOENIX, ARIZONA

AFFIDAVIT OF LABOR PERFORMED  
AND IMPROVEMENTS MADE

STATE OF ARIZONA )  
                          ) ss  
COUNTY OF PINAL )


D. S. Fountain, acting for Kennecott, claimant, being first duly sworn, deposes and says that he is a citizen of the United States, more than eighteen years of age and resides at Apache Junction in Pinal County, State of Arizona, and is personally acquainted with the claims listed below;

that the required annual work and/or improvements have been completed for the benefit of, and for the purpose of holding claims listed below, situated in the Lone Star Mining District, Graham County, Arizona;

that between the 1st day of May, A.D., 1985, and the 15th day of May, A.D., 1985, at least eight thousand one hundred dollars (\$8,100) worth of work and improvements were made by and at the expense of Kennecott, owner of said claims for the purpose of complying with the laws of the United States pertaining to annual assessment work, and consisted of drilling diamond drill hole No. 168 from a depth of 2,686 feet to a depth of 2,871 feet.

Said diamond drill work was performed by Boyles Bros. Drilling Company, contractor.

The location notices of the following claims are located in Sections 27, 28, 33, and 34, Township 6 South, Range 26 East, and Sections 3 and 4, Township 7 South, Range 26 East, G. & S. R. B. & M.

  
**B.L.M. AZ STATE OFFICE**  
**OCT 21 1985**  
**07:45 A.M.**  
**PHOENIX, ARIZONA**

STATE OF ARIZONA, County of Graham, ss Fee \$ 5.00 No. 3249  
I hereby certify that the within Instrument was filed and recorded  
at request of Kennecott Copper 8-29-85 10:40 A.M.  
in Docket No. 378 Page 446-453 indexed in Proof of Labor  
Witness my hand and official seal the day and year aforesaid.  
SHIRLEY ANGLE  
COUNTY RECORDER BY *Shirley Angle* Deputy

ORIGINAL CLAIM NOTICES

<u>Claim</u>	<u>Docket</u>	<u>Page</u>	<u>BLM Serial No.</u> <u>(A MC)</u>
Mas No. 9	249	269	67657✓
Mas No. 10	249	270	67658✗
Mas No. 11	249	271	67659✓
Mas No. 12	249	272	67660✓
Mas No. 13	249	273	67661✓
Mas No. 14	249	274	67662✓
Mas No. 15	249	275	67663✓
Mas No. 16	249	276	67664✓
Mas No. 17	249	277	67665✓
Mas No. 18	249	278	67666✓
Mas No. 19	249	279	67667✓
Mas No. 20	249	280	67668✓
Mas No. 21	249	281	67669✓
Mas No. 22	249	282	67670✓
Mas No. 23	249	283	67671✗
Mas No. 24	249	284	67672✓
Mas No. 25	249	285	67673✓
Mas No. 26	249	286	67674✓
Mas No. 27	249	287	67675✗
Mas No. 28	249	288	67676✗
Mas No. 29	249	289	67677✗
Mas No. 30	249	290	67678✓
Mas No. 31	249	291	67679✓
Mas No. 32	249	292	67680✓
Mas No. 33	249	293	67681✓
Mas No. 34	249	294	67682✓
Mas No. 35	249	295	67683✓
Mas No. 36	249	296	67684✓
Mas No. 45	249	297	67685✓
Mas No. 46	249	298	67686✓
Mas No. 47	249	299	67687✓
Mas No. 48	249	300	67688✓
Mas No. 49	249	301	67689✓
Mas No. 50	249	302	67690✓
Mas No. 51	249	303	67691✓
Mas No. 52	249	304	67692✓
Mas No. 53	249	305	67693✓
Mas No. 54	249	306	67694✓
Mas No. 55	249	307	67695✗
Mas No. 56	249	308	67696✓
Mas No. 57	249	309	67697✓
Mas No. 58	249	310	67698✓
Mas No. 59	249	311	67699✓
Mas No. 60	249	312	67700✓

RECEIVED  
B.L.M. AZ STATE OFFICE

OCT 21 1985

07.45 A.M.  
PHOENIX, ARIZONA



Original Location—tices


<u>Claim</u>	<u>Docket</u>	<u>Page</u>	<u>BLM Serial No.</u> <u>(A MC)</u>
Mas No. 61	249	313	67701 <del>x</del>
Mas No. 62	249	314	67702 <del>x</del>
Mas No. 63	249	315	67703 <del>x</del>
Mas No. 64	249	316	67704 <del>x</del>
Mas No. 65	249	317	67705 <del>x</del>
Mas No. 66	249	318	67706 <del>x</del>
Mas No. 67	249	319	67707 <del>x</del>
Mas No. 68	249	320	67708 <del>x</del>
Mas No. 69	249	321	67709 <del>x</del>
Mas No. 70	249	322	67710 <del>x</del>
Mas No. 71	249	323	67711 <del>x</del>
Mas No. 72	249	324	67712 <del>x</del>
Mas No. 73	249	325	67713 <del>x</del>
Mas No. 74	249	326	67714 <del>x</del>
Mas No. 75	249	327	67715 <del>x</del>
Mas No. 76	249	328	67716 <del>x</del>
Mas No. 77	249	329	67717 <del>x</del>
Mas No. 78	249	330	67718 <del>x</del>
Mas No. 79	249	331	67719 <del>x</del>
Mas No. 80	249	332	67720 <del>x</del>
Mas No. 81	249	333	67721 <del>x</del>
Mas No. 82	249	334	67722 <del>x</del>
Mas No. 83	249	335	67723 <del>x</del>
Mas No. 84	249	336	67724 <del>x</del>
Mas No. 85	249	337	67725 <del>x</del>
Mas No. 86	249	338	67726 <del>x</del>
Mas No. 87	249	339	67727 <del>x</del>
Mas No. 88	249	340	67728 <del>x</del>
Mas No. 89	249	341	67729 <del>x</del>
Mas No. 90	249	342	67730 <del>x</del>
Mas No. 91	249	343	67731 <del>x</del>
Mas No. 92	249	344	67732 <del>x</del>
Mas No. 93	249	345	67733 <del>x</del>
Mas No. 94	249	346	67734 <del>x</del>
Mas No. 96	249	348	67735 <del>x</del>
Mas No. 98	249	349	67736 <del>x</del>
Mas No. 100	249	350	67737 <del>x</del>

RECEIVED  
B.L.M. AZ STATE OFFICE

OCT 21 1985

07:45 A.M.  
PHOENIX, ARIZONA

DOCKET 378 PAGE 452



D. S. Fountain  
D. S. Fountain for  
KENNECOTT

SUBSCRIBED and sworn to before me this 28<sup>th</sup> day of August, 1985.

My Commission Expires Sept. 18, 1988

Helen J. Fluharty  
Notary Public

RECEIVED  
B.L.M. AZ STATE OFFICE  
OCT 21 1985  
07:45 A.M.  
PHOENIX, ARIZONA

DOCKET 378 PAGE 453

AFFIDAVIT OF LABOR PERFORMED  
AND IMPROVEMENTS MADE

STATE OF ARIZONA    )  
                          ) ss  
COUNTY OF PINAL    )

D. S. Fountain, acting for Kennecott, claimant, being first duly sworn, deposes and says that he is a citizen of the United States, more than eighteen years of age and resides at Apache Junction in Pinal County, State of Arizona, and is personally acquainted with claims listed below;

that the required annual work and/or improvements have been completed for the benefit of, and for the purpose of holding claims listed below, situated in the Lone Star Mining District Graham County, Arizona;

that the said mining claims are consolidated into one group for common exploration and development;

that between the 1st day of May, A.D., 1985, and the 31st day of May, A.D., 1985, at least nine thousand two hundred dollars (\$9,200) worth of work and improvements were done and performed on said claims. Such work and improvements were made by and at the expense of Kennecott, owner of said claims for the purpose of complying with the laws of the United States pertaining to annual assessment work, and consisted of drilling diamond drill hole No. 153-A from a depth of 2,584 feet to a depth of 2,609 feet.

Said diamond drill work was performed by Boyles Bros. Drilling Company, contractor.

The location notices of the following claims are located in Sections 1, 2, 11, 12, 14 and 23, Township 6 South, Range 26 East, and Section 6, Township 6 South, Range 27 East G. & S. R. B. & M.

**RECEIVED**  
**B.L.M. AZ STATE OFFICE**  
**OCT 24 1985**  
**07:45 A.M.**  
**PHOENIX, ARIZONA**

STATE OF ARIZONA, County of Graham, ss Fee \$ 5.00 No. 3250  
I hereby certify that the within Instrument was filed and recorded  
at request of Kennecott Copper 8-29-85 10:40 A.M.  
in Docket No. 378 Page 454-458 and indexed in Proof of Labor  
Witness my hand and official seal the day and year aforesaid.  
SHIRLEY ANGLE  
COUNTY RECORDER BY Shirley Angle Deputy

<u>Claim</u>	<u>Book or Docket</u>	<u>Page</u>	<u>BLM Serial No.</u> <u>(A MC)</u>
Ace No. 19	324	272	101253 <sup>X</sup>
Ace No. 20	324	274	101254 <sup>X</sup>
Ace No. 21	324	276	101255 <sup>X</sup>
Ace No. 22	324	278	101256 <sup>X</sup>
Ace No. 23	324	280	101257 <sup>X</sup>
Ace No. 24	324	282	101258 <sup>X</sup>
Ace No. 25	324	284	101259 <sup>X</sup>
Ace No. 26	324	286	101260 <sup>X</sup>
Ace No. 27	324	288	101261 <sup>X</sup>
Ace No. 28	324	290	101262 <sup>X</sup>
Ace No. 29	324	292	101263 <sup>X</sup>
Ace No. 30	324	294	101264 <sup>X</sup>
Ace No. 31	324	296	101265 <sup>X</sup>
Ace No. 32	324	298	101266 <sup>X</sup>
Ace No. 33	324	300	101267 <sup>X</sup>
Ace No. 34	324	302	101268 <sup>X</sup>
Ace No. 35	324	304	101269 <sup>X</sup>
Ace No. 36	324	306	101270 <sup>X</sup>
Ace No. 37	324	308	101271 <sup>X</sup>
Ace No. 38	324	310	101272 <sup>X</sup>
Ace No. 39	324	312	101273 <sup>X</sup>
Ace No. 40	324	314	101274 <sup>X</sup>
Ace No. 41	324	316	101275 <sup>X</sup>
Ace No. 42	324	318	101276 <sup>X</sup>
Ace No. 43	324	320	101277 <sup>X</sup>
Ace No. 44	324	322	101278 <sup>X</sup>
Ace No. 45	324	324	101279 <sup>X</sup>
Ace No. 46	324	326	101280 <sup>X</sup>
Ace No. 47	324	328	101281 <sup>X</sup>
Ace No. 48	324	330	101282 <sup>X</sup>
Ace No. 49	324	332	101283 <sup>X</sup>
Ace No. 50	324	334	101284 <sup>X</sup>
Ace No. 51	324	336	101285 <sup>X</sup>
Ace No. 52	324	338	101286 <sup>X</sup>
Ace No. 53	324	340	101287 <sup>X</sup>
Ace No. 54	324	342	101288 <sup>X</sup>
Ace No. 55	324	344	101289 <sup>X</sup>
Ace No. 56	324	346	101290 <sup>X</sup>
Ace No. 57	324	348	101291 <sup>X</sup>
Ace No. 58	324	350	101292 <sup>X</sup>
Ace No. 59	324	352	101293 <sup>X</sup>
Ace No. 60	324	354	101294 <sup>X</sup>
Ace No. 61	324	356	101295 <sup>X</sup>
Ace No. 62	324	358	101296 <sup>X</sup>
* A-1	41	242	67596 <sup>X</sup>
* Burgermeister	45	7	67597 <sup>X</sup>

RECEIVED  
B.L.M. AZ STATE OFFICE

OCT 21 1985

07.45 A.M.  
PHOENIX, ARIZONA

<u>Claim</u>	<u>Book or Docket</u>	<u>Page</u>	<u>BLM Serial No. (A MC)</u>
Bush No. 15	53	369	67598 <sup>x</sup>
Bush No. 16	53	370	67599 <sup>x</sup>
Bush No. 17	53	371	67600 <sup>x</sup>
Bush No. 18	53	372	67601 <sup>x</sup>
Bush No. 19	53	373	67602 <sup>x</sup>
Bush No. 20	53	374	67603 <sup>x</sup>
Bush No. 21	53	375	67604 <sup>x</sup>
Bush No. 22	53	376	67605 <sup>x</sup>
Bush No. 23	53	377	67606 <sup>x</sup>
Bush No. 24	53	378	67607 <sup>x</sup>
Bush No. 25	53	379	67608 <sup>x</sup>
Bush No. 26	53	380	67609 <sup>x</sup>
Bush No. 27	53	381	67610 <sup>x</sup>
Bush No. 28	53	382	67611 <sup>x</sup>
Bush No. 29	53	383	67612 <sup>x</sup>
Bush No. 30	53	384	67613 <sup>x</sup>
Bush No. 31	53	385	67614 <sup>x</sup>
Bush No. 32	53	386	67615 <sup>x</sup>
Bush No. 33	53	387	67616 <sup>x</sup>
Bush No. 34	53	388	67617 <sup>x</sup>
Bush No. 35	53	389	67618 <sup>x</sup>
Bush No. 36	53	390	67619 <sup>x</sup>
Consolidated Metals No. 6	31, Mines	583	67621 <sup>x</sup>
Consolidated Metals No. 7	31, Mines	584	67622 <sup>x</sup>
Consolidated Metals No. 8	31, Mines	585	67623 <sup>x</sup>
Consolidated Metals No. 9	31, Mines	586	67624 <sup>x</sup>
Consolidated Metals No. 10	31, Mines	587	67625 <sup>x</sup>
* Consolidated Metals No. 11	31, Mines	588	67626 <sup>x</sup>
Consolidated Metals No. 12	31, Mines	589	67627 <sup>x</sup>
Consolidated Metals No. 15	31, Mines	592	67628 <sup>x</sup>
Consolidated Metals No. 16	31, Mines	593	67629 <sup>x</sup>
Consolidated Metals No. 17	31, Mines	594	67630 <sup>x</sup>
Consolidated Metals No. 18	31, Mines	595	67631 <sup>x</sup>
* Consolidated Metals No. 20	31, Mines	597	67633 <sup>x</sup>
Coors	41	241	67634 <sup>x</sup>
Griesdieck	45	5	67637 <sup>x</sup>
* Ironwood	45	6	67638 <sup>x</sup>
* Ithaca No. 9	41	237	67639 <sup>x</sup>
* Ithaca No. 12	41	237	67640 <sup>x</sup>
Ithaca No. 15	41	236	67641 <sup>x</sup>
* Ithaca No. 20	41	235	67642 <sup>x</sup>
Knob Hill No. 20	42	63	67643 <sup>x</sup>
Knob Hill No. 22	42	65	67644 <sup>x</sup>
Lulubelle	40	266	67652 <sup>x</sup>
Mesquite	24, Mines	308	67654 <sup>x</sup>
Pabst	41	240	67655 <sup>x</sup>
Schlitz	41	246	67656 <sup>x</sup>

RECEIVED before amendment

B.L.M. AZ STATE OFFICE

OCT 21 1985


07:45 A.M.

PHOENIX, ARIZONA

24, Mines

\*AMENDED LOCATION NOTICES OF CERTAIN AFORESAID CLAIMS

<u>Claim</u>	<u>Book or Docket</u>	<u>Page</u>	<u>BLM Serial No.</u> <u>(A MC)</u>
A-1	83	132	67596
Burgermeister	83	135	67597
Consolidated Metals No. 11	87	314	67626
Consolidated Metals No. 20	81	458	67633
Ironwood	87	303	67638
Ithaca No. 9	42	130	67639
Ithaca No. 12	42	133	67640
Ithaca No. 20	81	474	67642



D. S. Fountain  
D. S. Fountain for  
KENNECOTT

SUBSCRIBED and sworn to before me this 28<sup>th</sup> day of August, 1985.

My Commission Expires Sept. 18, 1988

Helen J. Fluharty  
Notary Public

RECEIVED  
B.L.M. AZ STATE OFFICE

OCT 21 1985

07:45 A.M.  
PHOENIX, ARIZONA

DOCKET 378 PAGE 458

AFFIDAVIT OF LABOR PERFORMED  
AND IMPROVEMENTS MADE

STATE OF ARIZONA )  
                          ) ss  
COUNTY OF PINAL )

D. S. Fountain, acting for Kennecott, claimant, being first duly sworn, deposes and says that he is a citizen of the United States, more than eighteen years of age, and resides at Apache Junction in Pinal County, State of Arizona, and is personally acquainted with the claims listed below;

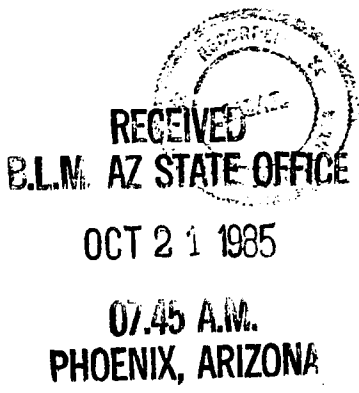
that the required annual work and/or improvements have been completed for the benefit of, and for the purpose of holding claims listed below, situated in the Lone Star Mining District, Graham County, Arizona;

that the said mining claims are consolidated into one group for common exploration and development;

that between the 1st day of May, A.D., 1985, and the 15th day of May, A.D., 1985, at least two thousand two hundred dollars (\$2,200) worth of work and improvements were done and performed on said claims. Such work and improvements were made by and at the expense of Kennecott, owner of said claims for the purpose of complying with the laws of the United States pertaining to annual assessment work, and consisted of drilling hole No. 152-A from a depth of 1,266 feet to a depth of 1,311 feet.

Said diamond drill work was performed by Boyles Bros. Drilling Company, contractor.

The location notices of the following claims are located in Sections 30 and 31, Township 5 South, Range 27 East, G. & S. R. B. & M.

  
RECEIVED  
B.L.M. AZ STATE OFFICE  
OCT 21 1985  
07:45 A.M.  
PHOENIX, ARIZONA

STATE OF ARIZONA, County of Graham, ss Fee \$ 5.00 No. 3251  
I hereby certify that the within Instrument was filed and recorded  
at request of Kennecott Copper 8-29-85 10:40 A.M.  
in Docket No. 378 Page 459-461 and indexed in Proof of Labor  
Witness my hand and official seal the day and year aforesaid.  
STANLEY ANGLE  
COUNTY RECORDER BY Cecilia Olson Deputy




ORIGINAL LOCATION NOTI ≡

<u>Claim</u>	<u>Docket</u>	<u>Page</u>	<u>BLM Serial No.</u> <u>(A MC)</u>
Ace No. 1	324	236	101235✓
Ace No. 2	324	238	101236✓
Ace No. 3	324	240	101237✓
Ace No. 4	324	242	101238✓
Senorbac No. 17	44	426	67544✓
Senorbac No. 18	44	427	67545✓
Senorbac No. 19	44	428	67546✓
Senorbac No. 20	44	429	67547✓
Senorbac No. 21	44	430	67548✓
Senorbac No. 22	44	431	67549✓
Senorbac No. 23	44	432	67550✓
Senorbac No. 24	44	433	67551✓
Senorbac No. 26	44	435	67553✓
Senorbac No. 27	44	436	67554✓
Senorbac No. 28	44	437	67555✓
Senorbac No. 29	44	438	67556✓
Senorbac No. 30	44	439	67557✓
Senorbac No. 31	44	440	67558✓
Senorbac No. 32	44	441	67559✓
Senorbac No. 34	44	442	67560✓
Senorbac No. 35	44	443	67561✓
Senorbac No. 36	44	444	67562✓

RECEIVED  
B.L.M. AZ STATE OFFICE

OCT 21 1985

07.45 A.M.  
PHOENIX, ARIZONA



*D. S. Fountain*

D. S. Fountain for  
KENNECOTT

SUBSCRIBED and sworn to before me this 28<sup>th</sup> day of August, 1985.

My Commission Expires Sept. 18, 1988

*Helen J. Fluharty*  
Notary Public

RECEIVED  
B.L.M. AZ STATE OFFICE

OCT 21 1985

07:45 A.M.  
PHOENIX, ARIZONA

66892  
101235

Page 1 of 2 *nlg*

AFFIDAVIT OF LABOR PERFORMED  
AND IMPROVEMENTS MADE

STATE OF ARIZONA )  
                          ) ss  
COUNTY OF PINAL )

D. S. Fountain, acting for Kennecott, claimant, being first duly sworn, deposes and says that he is a citizen of the United States, more than eighteen years of age, and resides at Apache Junction in Pinal County, State of Arizona, and is personally acquainted with the claims listed below;

that the required annual work and/or improvements have been completed for the benefit of, and for the purpose of holding claims listed below, situated in the Lone Star Mining District, Graham County, Arizona;

that the said mining claims are consolidated into one group for common exploration and development;

that between the 1st day of May, A.D., 1984, and the 31st day of May, A.D., 1984, at least two thousand two hundred dollars (\$2,200) worth of work and improvements were done and performed on said claims. Such work and improvements were made by and at the expense of Kennecott, owner of said claims for the purpose of complying with the laws of the United States pertaining to annual assessment work, and consisted of drilling hole No.152-A from a depth of 1,220 feet to a depth of 1,266 feet.

Said diamond drill work was performed by Boyles Bros. Drilling Company, contractor.

The location notices of the following claims are located in Sections 30 and 31, Township 5 South, Range 27 East, G. & S. R. B. & M.


RECEIVED  
B.L.M. AZ STATE OFFICE  
DEC 13 1984  
07.45 A.M.  
PHOENIX, ARIZONA

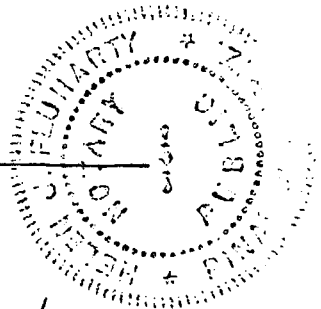
STATE OF ARIZONA, County of Graham, ss Fee \$ 5.00 No. 3471  
I hereby certify that the within Instrument was filed and recorded  
at request of Kennecott Copper Co. 8-28-84 10:50 A.M.  
in Docket No. 368 Page 746-747 and indexed in Proof of Labor  
Witness my hand and official seal the day and year aforesaid.  
SHIRLEY ANGLE  
COUNTY RECORDER BY *Shirley Angle* Deputy

DOCKET 368 PAGE 746

ORIGINAL LOCATION NOTICES


<u>Claim</u>	<u>Docket</u>	<u>Page</u>	<u>BLM Serial No.</u> <u>(A MC)</u>
Ace No. 1	324	236	101235
Ace No. 2	324	238	101236
Ace No. 3	324	240	101237
Ace No. 4	324	242	101238
Senorbac No. 17	44	426	67544
Senorbac No. 18	44	427	67545
Senorbac No. 19	44	428	67546
Senorbac No. 20	44	429	67547
Senorbac No. 21	44	430	67548
Senorbac No. 22	44	431	67549
Senorbac No. 23	44	432	67550
Senorbac No. 24	44	433	67551
Senorbac No. 26	44	435	67553
Senorbac No. 27	44	436	67554
Senorbac No. 28	44	437	67555
Senorbac No. 29	44	438	67556
Senorbac No. 30	44	439	67557
Senorbac No. 31	44	440	67558
Senorbac No. 32	44	441	67559
Senorbac No. 34	44	442	67560
Senorbac No. 35	44	443	67561
Senorbac No. 36	44	444	67562

  
D. S. Fountain for  
KENNECOTT



SUBSCRIBED and sworn to before me this 22<sup>nd</sup> day of August, 1984.

My Commission Expires Sept. 18, 1984

  
Notary Public

RECEIVED  
B.L.M. AZ STATE OFFICE

DEC 13 1984

07:45 A.M.  
PHOENIX, ARIZONA

DOCKET 368 PAGE 747

**Kennecott Minerals Company**

A Division of Kennecott Corporation

Ray Mines Division  
Hayden, Arizona 85235  
602 356-7811

December 5, 1984

**Kennecott**

Bureau of Land Management  
Arizona State Office  
3707 N. 7th Street  
Phoenix, Arizona 85014

Gentlemen:

Enclosed for filing on behalf of Kennecott Minerals Company pursuant to Section 314 of the Federal Land Policy Management Act of 1976 and Bureau of Land Management Regulations at 43 C.F.R. 3833 are copies of Affidavit of Assessment Work Performed for the assessment year 1983-1984 for claims held in Graham County, Arizona.

They are true and correct copies of the Affidavits recorded in the Office of the Graham County Recorder, Arizona, on August 28, 1984, in Docket 362 at pages 746-762.

Sincerely,

Donald S. Fountain  
Division Geologist

DSF/hf  
Enclosures

RECEIVED  
B.L.M. AZ STATE OFFICE

DEC 13 1984

07.45 A.M.  
PHOENIX, ARIZONA

~~101239~~  
66892

AFFIDAVIT OF LABOR PERFORMED  
AND IMPROVEMENTS MADE

STATE OF ARIZONA )  
                          ) ss  
COUNTY OF PINAL )

D. S. Fountain, acting for Kennecott, claimant, being first duly sworn, deposes and says that he is a citizen of the United States, more than eighteen years of age and resides at Apache Junction in Pinal County, State of Arizona, and is personally acquainted with the claims listed below;

that the required annual work and/or improvements have been completed for the benefit of, and for the purpose of holding claims listed below, situated in the Lone Star Mining District, Graham County, Arizona;

that the said mining claims are consolidated into one group for common exploration and development;

that between the 1st day of June, A.D., 1984 and the 15th day of June, A.D., 1984, at least nine thousand one hundred dollars (\$9,100) worth of work and improvements were made by and at the expense of Kennecott, owner of said claims for the purpose of complying with the laws of the United States pertaining to annual assessment work, and consisted of drilling diamond drill hole No. 170 from a depth of 1,165 feet to a depth of 1,425 feet.

Said diamond drill work was performed by Boyles Bros. Drilling Company, contractor.

The location notices of the following claims are located in Section 33, Township 5 South, Range 27 East, and Sections 3, 9, and 10, Township 6 South, Range 27 East, G. & S. R. B. & M.



STATE OF ARIZONA, County of Graham, ss Fee \$ 5.00 No. 3473  
I hereby certify that the within Instrument was filed and recorded  
at request of Kennecott Copper Co. 8-28-84 10:50 A.M.  
in Docket No. 368 Page 751-754 and indexed in Proof of Labor  
Witness my hand and official seal the day and year aforesaid.  
SHIRLEY ANGLE  
COUNTY RECORDER BY *Elsie Olsen* Deputy

RECEIVED  
B.L.M. AZ STATE OFFICE

DEC 13 1984

07.45 A.M.  
PHOENIX, ARIZONA

DOCKET 368 PAGE 751

ORIGINAL LOCATION NOTICES

<u>Claim</u>	<u>Docket</u>	<u>Page</u>	<u>BLM Serial No.</u> <u>(A MC)</u>
Ace No. 5	324	244	101239
Ace No. 6	324	246	101240
Ace No. 7	324	248	101241
Ace No. 8	324	250	101242
Ace No. 9	324	252	101243
Ace No. 10	324	254	101244
Ace No. 11	324	256	101245
Ace No. 12	324	258	101246
Ace No. 13	324	260	101247
Ace No. 14	324	262	101248
Ace No. 15	324	264	101249
Delta No. 54	47	574	67738
Delta No. 55	51	469	67739
Delta No. 56	51	470	67740
Delta No. 57	46	185	67741
Delta No. 58	46	186	67742
Delta No. 59	46	187	67743
Delta No. 60	46	188	67744
Delta No. 61	46	189	67745
Delta No. 62	46	190	67746
Delta No. 63	51	468	67747
Delta No. 65	51	466	67748
Delta No. 67	51	467	67749
Epsilon No. 51	51	38	67750
Epsilon No. 52	51	39	67751
Garoga No. 4	46	73	67755
Garoga No. 5	46	72	67756
Garoga No. 6	46	71	67757
Garoga No. 7	46	70	67758
Garoga No. 8	46	69	67759
Garoga No. 9	46	68	67760
Garoga No. 10	46	67	67761
Garoga No. 11	46	66	67762
Garoga No. 12	46	65	67763
Garoga No. 13	46	64	67764
Garoga No. 14	46	63	67765
Garoga No. 15	46	62	67766
Garoga No. 16	46	61	67767
Garoga No. 17	46	60	67768
Garoga No. 18	46	59	67769
Garoga No. 19	46	58	67770
Garoga No. 20	46	57	67771
Garoga No. 21	46	56	67772
Garoga No. 22	46	55	67773
Garoga No. 23	46	54	67774
Garoga No. 24	46	53	67775
Garoga No. 25	46	52	67776


<u>Claim</u>	<u>Docket</u>	<u>Page</u>	<u>BLM Serial No. (A MC)</u>
* Jinks No. 36	50	157	67778
* Jinks No. 37	50	158	67779
Oso Ensenada No. 3	45	323	67780
Oso Ensenada No. 4	45	324	67781
Oso Ensenada No. 5	45	325	67782
Oso Ensenada No. 6	45	326	67783
Oso Ensenada No. 7	45	327	67784
Oso Ensenada No. 8	45	328	67785
Oso Ensenada No. 9	45	329	67786
Oso Ensenada No. 10	45	330	67787
Oso Ensenada No. 11	45	331	67788
Oso Ensenada No. 12	45	332	67789
Oso Ensenada No. 13	45	333	67790
Oso Ensenada No. 14	45	334	67791
Oso Ensenada No. 15	45	335	67792
Oso Ensenada No. 16	45	336	67793
Pond No. 1	45	303	67794
Pond No. 2	45	304	67795
Pond No. 3	45	305	67796
Pond No. 4	45	306	67797
Pond No. 5	45	307	67798
Pond No. 6	45	308	67799
Pond No. 7	45	309	67800
Pond No. 8	45	310	67801
Pond No. 9	45	311	67802
Pond No. 10	45	312	67803
Pond No. 11	45	313	67804
Pond No. 12	45	314	67805
Pond No. 13	45	315	67806
Pond No. 14	45	316	67807
Pond No. 15	45	317	67808
Pond No. 16	45	318	67809
Pond No. 17	45	319	67810
Pond No. 18	45	320	67811
Scalper No. 7	40	343	67819
Scalper No. 8	40	344	67820
Scalper No. 9	40	345	67821
Scalper No. 10	40	346	67822
Scalper No. 11	40	347	67823
Scalper No. 12	40	348	67824
Scalper No. 13	40	349	67825
Scalper No. 14	40	350	67826
Scalper No. 15	40	351	67827
Scalper No. 16	40	352	67828



\*AMENDED LOCATION NOTICES OF CERTAIN AFORESAID CLAIMS

<u>Claim</u>	<u>Docket</u>	<u>Page</u>	<u>BLM Serial No. (A MC)</u>
Jinks No. 36	81	469	67778
Jinks No. 37	83	128	67779

*D S Fountain*  
 \_\_\_\_\_  
 D. S. Fountain for  
 KENNECOTT



SUBSCRIBED and sworn to before me this 22<sup>nd</sup> day of August, 1984.

My Commission Expires Sept. 18, 1984

*Helen J. Thuharty*  
 \_\_\_\_\_  
 Notary Public

RECEIVED  
 B.L.M. AZ STATE OFFICE  
 DEC 13 1984  
 07.45 A.M.  
 PHOENIX, ARIZONA

DOCKET 368 PAGE 754

101250  
66892

Page 1 of 4 *reg*

AFFIDAVIT OF LABOR PERFORMED  
AND IMPROVEMENTS MADE

STATE OF ARIZONA )  
                          ) ss  
COUNTY OF PINAL )

D. S. Fountain, acting for Kennecott, claimant, being first duly sworn, deposes and says that he is a citizen of the United States, more than eighteen years of age and resides at Apache Junction in Pinal County, State of Arizona, and is personally acquainted with the claims listed below;

that the required annual work and/or improvements have been completed for the benefit of, and for the purpose of holding claims listed below, situated in the Lone Star Mining District, Graham County, Arizona;

that the said mining claims are consolidated into one group for common exploration and development;

that between the 1st day of June, A.D., 1984, and the 30th day of June, A.D., 1984, at least seven thousand eight hundred dollars (\$7,800) worth of work and improvements were done and performed on said claims. Such work and improvements were made by and at the expense of Kennecott, owner of said claims for the purpose of complying with the laws of the United States pertaining to annual assessment work, and consisted of drilling diamond drill hole No. 171 from the surface to a depth of 310 feet.

Said diamond drill work was performed by Boyles Bros. Drilling Company, contractor.

The location notices of the following claims are located in Sections 7, 17, 18 and 20, Township 6 South, Range 27 East, G. & S. R. B. & M.



RECEIVED  
B.L.M. AZ STATE OFFICE  
DEC 13 1984  
07.45 A.M.  
PHOENIX, ARIZONA

STATE OF ARIZONA, County of Graham, ss Fee \$ 5.00 No. 3474  
I hereby certify that the within Instrument was filed and recorded  
at request of Kennecott Copper Co. 8-28-84 10:50 A.M.  
in Docket No. 368 Page 755-758 and indexed in Proof of Labor  
Witness my hand and official seal the day and year aforesaid.  
SHIRLEY ANGLE  
COUNTY RECORDER BY Elidia Olsen Deputy

DOCKET 368 PAGE 755

ORIGINAL LOCATION NO—ES

<u>Claim</u>	<u>Docket</u>	<u>Page</u>	<u>BLM Serial No.</u> <u>(A MC)</u>
Ace No. 16	324	266	101250
Ace No. 17	324	268	101251
Ace No. 18	324	270	101252
Alpha No. 61	46	22	67829
Alpha No. 62	46	23	67830
Alpha No. 63	46	24	67831
Alpha No. 64	46	25	67832
Alpha No. 65	46	26	67833
Alpha No. 66	46	27	67834
Alpha No. 67	46	28	67835
* Alpha No. 68	46	29	67836
Alpha No. 69	46	30	67837
Alpha No. 70	46	31	67838
Alpha No. 71	46	32	67839
Alpha No. 72	46	33	67840
Alpha No. 73	46	34	67841
Alpha No. 74	46	35	67842
Alpha No. 76	46	37	67843
Beta No. 61	45	542	67844
Beta No. 62	45	543	67845
Beta No. 63	45	544	67846
Beta No. 64	45	545	67847
Beta No. 65	45	546	67848
Beta No. 66	45	547	67849
Beta No. 67	45	548	67850
Beta No. 68	45	549	67851
Beta No. 69	45	550	67852
Beta No. 70	45	551	67853
Beta No. 71	45	552	67854
Beta No. 72	45	553	67855
Beta No. 73	45	554	67856
Beta No. 74	45	555	67857
Beta No. 75	45	556	67858
Beta No. 76	45	557	67859
Beta No. 77	45	558	67860
Beta No. 78	45	559	67861
Beta No. 81	46	338	67864
Beta No. 83	46	340	67866
Beta No. 84	46	341	67867
* Beta No. 85	46	342	67868
* Beta No. 86	46	343	67869
Beta No. 87	51	474	67870
* Beta No. 88	51	475	67871
Beta No. 89	46	346	67872
Beta No. 90	46	347	67873

Original Locati Notices

<u>Claim</u>	<u>Docket</u>	<u>Page</u>	<u>BLM Serial No.</u> <u>(A MC)</u>
Beta No. 92	46	349	67874
Beta No. 93	51	476	67875
* Beta No. 94	51	477	67876
* Gamma No. 63	45	470	67877
Gamma No. 65	45	472	67878
Gamma No. 66	45	473	67879
Gamma No. 67	45	474	67880
Gamma No. 68	45	475	67881
Gamma No. 69	45	476	67882
Gamma No. 70	45	477	67883
Gamma No. 71	51	454	67884
Gamma No. 72	51	455	67885
Gamma No. 73	45	480	67886
Gamma No. 74	45	481	67887
Gamma No. 83	51	458	67888
Gamma No. 85	51	460	67889
Gamma No. 87	51	461	67890
Gamma No. 89	51	462	67891
* Gamma No. 91	51	463	67892
Jinks No. 3	50	124	67893
Jinks No. 4	50	125	67894
Jinks No. 5	50	126	67895
Jinks No. 6	50	127	67896
* Jinks No. 22	50	143	67897
* Jinks No. 23	50	144	67898
Jinks No. 24	50	145	67899
* Jinks No. 25	50	146	67900
Jinks No. 26	50	147	67901
* Jinks No. 27	50	148	67902
Juanita	40	334	67903
Round Ridge No. 1	40	382	67904
Round Ridge No. 2	40	383	67905
Round Ridge No. 3	40	384	67906

\*AMENDED LOCATION NOTICES OF CERTAIN AFORESAID CLAIMS

Alpha No. 68	83	136	67836
Beta No. 85	83	342	67868
Beta No. 86	83	139	67869
Beta No. 88	81	460	67871
Beta No. 94	81	461	67876
Gamma No. 63	47	519	67877
Gamma No. 91	81	464	67893
Jinks No. 22	81	466	67897
Jinks No. 23	81	467	67898
Jinks No. 25	51	471	67900
Jinks No. 27	83	126	67902


*D. S. Fountain*

D. S. Fountain for  
KENNECOTT

SUBSCRIBED and sworn to before me this 22<sup>nd</sup> day of August, 1984.

My Commission Expires Sept. 18, 1984

*Helene J. Fluharty*  
Notary Public



RECEIVED  
B.L.M. AZ STATE OFFICE  
DEC 13 1984  
07.45 A.M.  
PHOENIX, ARIZONA

AFFIDAVIT OF LABOR PERFORMED  
AND IMPROVEMENTS MADE

STATE OF ARIZONA )  
                          ) ss  
COUNTY OF PINAL )

D. S. Fountain, acting for Kennecott, claimant, being first duly sworn, deposes and says that he is a citizen of the United States, more than eighteen years of age and resides at Apache Junction in Pinal County, State of Arizona, and is personally acquainted with the claims listed below;

that the required annual work and/or improvements have been completed for the benefit of, and for the purpose of holding claims listed below, situated in the Lone Star Mining District, Graham County, Arizona;

that the said mining claims are consolidated into one group for common exploration and development;

that between the 1st day of June, A.D., 1984 and the 10th day of July, A.D., 1984, at least nine thousand two hundred dollars (\$9,200) worth of work and improvements were done and performed on said claims. Such work and improvements were made by and at the expense of Kennecott, owner of said claims for the purpose of complying with the laws of the United States pertaining to annual assessment work, and consisted of drilling diamond drill hole No. 153-A from a depth of 2,320 feet to a depth of 2,584 feet.

Said diamond drill work was performed by Boyles Bros. Drilling Company, contractor.

The location notices of the following claims are located in Sections 1, 2, 11, 12, 14 and 23, Township 6 South, Range 26 East, and Section 6, Township 6 South, Range 27 East, G. & S. R. B. & M.

RECEIVED  
B.L.M. AZ STATE OFFICE  
DEC 13 1984  
07.45 A.M.  
PHOENIX, ARIZONA

STATE OF ARIZONA, County of Graham, ss Fee \$ 5.00 No. 3475  
I hereby certify that the within Instrument was filed and recorded  
at request of Kennecott Copper Co. 8-28-84 10:50 A.M.  
in Docket No. 368 Page 759-762 and indexed in Proof of Labor  
Witness my hand and official seal the day and year aforesaid.  
SHIRLEY ANGLE  
COUNTY RECORDER BY Etisio Olvera Deputy

<u>Claim</u>	<u>Book or Docket</u>	<u>Page</u>	<u>BLM Serial No.</u> (A MC)
Ace No. 19	324	272	101253
Ace No. 20	324	274	101254
Ace No. 21	324	276	101255
Ace No. 22	324	278	101256
Ace No. 23	324	280	101257
Ace No. 24	324	282	101258
Ace No. 25	324	284	101259
Ace No. 26	324	286	101260
Ace No. 27	324	288	101261
Ace No. 28	324	290	101262
Ace No. 29	324	292	101263
Ace No. 30	324	294	101264
Ace No. 31	324	296	101265
Ace No. 32	324	298	101266
Ace No. 33	324	300	101267
Ace No. 34	324	302	101268
Ace No. 35	324	304	101269
Ace No. 36	324	306	101270
Ace No. 37	324	308	101271
Ace No. 38	324	310	101272
Ace No. 39	324	312	101273
Ace No. 40	324	314	101274
Ace No. 41	324	316	101275
Ace No. 42	324	318	101276
Ace No. 43	324	320	101277
Ace No. 44	324	322	101278
Ace No. 45	324	324	101279
Ace No. 46	324	326	101280
Ace No. 47	324	328	101281
Ace No. 48	324	330	101282
Ace No. 49	324	332	101283
Ace No. 50	324	334	101284
Ace No. 51	324	336	101285
Ace No. 52	324	338	101286
Ace No. 53	324	340	101287
Ace No. 54	324	342	101288
Ace No. 55	324	344	101289
Ace No. 56	324	346	101290
Ace No. 57	324	348	101291
Ace No. 58	324	350	101292
Ace No. 59	324	352	101293
Ace No. 60	324	354	101294
Ace No. 61	324	356	101295
Ace No. 62	324	358	101296
* A-1	41	242	67596
* Burgermeister	45	7	67597

RECEIVED  
B.L.M. AZ STATE OFFICE  
DEC 13 1984  
07.45 A.M.  
PHOENIX, ARIZONA

<u>Claim</u>	<u>Book or Docket</u>	<u>Page</u>	<u>BLM Serial No. (A MC)</u>
Bush No. 15	53	369	67598
Bush No. 16	53	370	67599
Bush No. 17	53	371	67600
Bush No. 18	53	372	67601
Bush No. 19	53	373	67602
Bush No. 20	53	374	67603
Bush No. 21	53	375	67604
Bush No. 22	53	376	67605
Bush No. 23	53	377	67606
Bush No. 24	53	378	67607
Bush No. 25	53	379	67608
Bush No. 26	53	380	67609
Bush No. 27	53	381	67610
Bush No. 28	53	382	67611
Bush No. 29	53	383	67612
Bush No. 30	53	384	67613
Bush No. 31	53	385	67614
Bush No. 32	53	386	67615
Bush No. 33	53	387	67616
Bush No. 34	53	388	67617
Bush No. 35	53	389	67618
Bush No. 36	53	390	67619
Consolidated Metals No. 6	31, Mines	583	67621
Consolidated Metals No. 7	31, Mines	584	67622
Consolidated Metals No. 8	31, Mines	585	67623
Consolidated Metals No. 9	31, Mines	586	67624
Consolidated Metals No. 10	31, Mines	587	67625
* Consolidated Metals No. 11	31, Mines	588	67626
Consolidated Metals No. 12	31, Mines	589	67627
Consolidated Metals No. 15	31, Mines	592	67628
Consolidated Metals No. 16	31, Mines	593	67629
Consolidated Metals No. 17	31, Mines	594	67630
Consolidated Metals No. 18	31, Mines	595	67631
* Consolidated Metals No. 20	31, Mines	597	67633
Coors	41	241	67634
Griesdieck	45	5	67637
* Ironwood	45	6	67638
* Ithaca No. 9	Notice not filed before amendment		67639
* Ithaca No. 12	41	237	67640
Ithaca No. 15	41	236	67641
* Ithaca No. 20	41	235	67642
Knob Hill No. 20	42	63	67643
Knob Hill No. 22	42	65	67644
Lulubelle	40	266	67652
Mesquite	24, Mines	308	67654
Pabst	41	240	67655
Schlitz	41	246	67656



\*AMENDED LOCATION NOTICES OF CERTAIN AFORESAID CLAIMS

<u>Claim</u>	<u>Book or Docket</u>	<u>Page</u>	<u>BLM Serial No. (A MC)</u>
A-1	83	132	67596
Burgermeister	83	135	67597
Consolidated Metals No. 11	87	314	67626
Consolidated Metals No. 20	81	458	67633
Ironwood	87	303	67638
Ithaca No. 9	42	130	67639
Ithaca No. 12	42	133	67640
Ithaca No. 20	81	474	67642



*D. S. Fountain*

D. S. Fountain for  
KENNECOTT

SUBSCRIBED and sworn to before me this 22<sup>nd</sup> day of August, 1984.

My Commission Expires Sept. 18, 1984

*Helen J. Fluharty*  
Notary Public

RECEIVED  
B.L.M. AZ STATE OFFICE

DEC 13 1984

07.45 A.M.  
PHOENIX, ARIZONA

DOCKET 368 PAGE 762

78

67829  
101250

Page 1 of 4

AFFIDAVIT OF LABOR PERFORMED  
AND IMPROVEMENTS MADE

RECEIVED  
B.L.M. AZ STATE OFFICE

DEC 01 1983

7:45 A.M.  
PHOENIX, ARIZONA

*bga*

STATE OF ARIZONA )  
  ) ss  
COUNTY OF PINAL )

D. S. Fountain, acting for Kennecott, claimant, being first duly sworn, deposes and says that he is a citizen of the United States, more than eighteen years of age and resides at Queen Valley in Pinal County, State of Arizona, and is personally acquainted with the claims listed below;


that the required annual work and/or improvements have been completed for the benefit of, and for the purpose of holding claims listed below; situated in the Lone Star Mining District, Graham County, Arizona;

that the said mining claims are consolidated into one group for common exploration and development;

that between the 1st day of February, A.D., 1983, and the 31st day of March, A.D., 1983, at least seven thousand eight hundred dollars (\$7,800) worth of work and improvements were done and performed on said claims. Such work and improvements were made by and at the expense of Kennecott, owner of said claims for the purpose of complying with the laws of the United States pertaining to annual assessment work, and consisted of drilling diamond drill hole No. 141-A from a depth of 3,141 feet to a depth of 3,248 feet.

Said diamond drill work was performed by Boyles Bros. Drilling Company, contractor.

The location notices of the following claims are located in Sections 7, 17, 18 and 20, Township 6 South, Range 27 East, G. & S. R. B. & M.



STATE OF ARIZONA, County of Graham, ss Fee \$ 5.00 No. 3498  
I hereby certify that the within Instrument was filed and recorded  
at request of Kennecott 8-16-83 12:05 P.M.  
in Docket No. 358 Page 734-37 and indexed in Mining  
Witness my hand and official seal the day and year aforesaid.  
SHIRLEY ANGLE  
COUNTY RECORDER BY *Shirley Angle*

DOCKET 358 PAGE 734

ORIGINAL LOCATION NOTICES

<u>Claim</u>	<u>Docket</u>	<u>Page</u>	<u>BLM Serial No.</u> <u>(A MC)</u>
Ace No. 16	324	266	101250
Ace No. 17	324	268	101251
Ace No. 18	324	270	101252
Alpha No. 61	46	22	67829
Alpha No. 62	46	23	67830
Alpha No. 63	46	24	67831
Alpha No. 64	46	25	67832
Alpha No. 65	46	26	67833
Alpha No. 66	46	27	67834
Alpha No. 67	46	28	67835
* Alpha No. 68	46	29	67836
Alpha No. 69	46	30	67837
Alpha No. 70	46	31	67838
Alpha No. 71	46	32	67839
Alpha No. 72	46	33	67840
Alpha No. 73	46	34	67841
Alpha No. 74	46	35	67842
Alpha No. 76	46	37	67843
Beta No. 61	45	542	67844
Beta No. 62	45	543	67845
Beta No. 63	45	544	67846
Beta No. 64	45	545	67847
Beta No. 65	45	546	67848
Beta No. 66	45	547	67849
Beta No. 67	45	548	67850
Beta No. 68	45	549	67851
Beta No. 69	45	550	67852
Beta No. 70	45	551	67853
Beta No. 71	45	552	67854
Beta No. 72	45	553	67855
Beta No. 73	45	554	67856
Beta No. 74	45	555	67857
Beta No. 75	45	556	67858
Beta No. 76	45	557	67859
Beta No. 77	45	558	67860
Beta No. 78	45	559	67861
Beta No. 81	46	338	67864
Beta No. 83	46	340	67866
Beta No. 84	46	341	67867
* Beta No. 85	46	342	67868
* Beta No. 86	46	343	67869
Beta No. 87	51	474	67870
* Beta No. 88	51	475	67871
Beta No. 89	46	346	67872
Beta No. 90	46	347	67873

RECEIVED  
B.L.M. AZ STATE OFFICE

DEC 01 1983

7:45 A.M.  
PHOENIX, ARIZONA

Original Location Notices

<u>Claim</u>	<u>Docket</u>	<u>Page</u>	<u>BLM Serial No. (A MC)</u>
Beta No. 92	46	349	67874
Beta No. 93	51	476	67875
* Beta No. 94	51	477	67876
* Gamma No. 63	45	470	67877
Gamma No. 65	45	472	67878
Gamma No. 66	45	473	67879
Gamma No. 67	45	474	67880
Gamma No. 68	45	475	67881
Gamma No. 69	45	476	67882
Gamma No. 70	45	477	67883
Gamma No. 71	51	454	67884
Gamma No. 72	51	455	67885
Gamma No. 73	45	480	67886
Gamma No. 74	45	481	67887
Gamma No. 83	51	458	67888
Gamma No. 85	51	460	67889
Gamma No. 87	51	461	67890
Gamma No. 89	51	462	67891
* Gamma No. 91	51	463	67892
Jinks No. 3	50	124	67893
Jinks No. 4	50	125	67894
Jinks No. 5	50	126	67895
Jinks No. 6	50	127	67896
* Jinks No. 22	50	143	67897
* Jinks No. 23	50	144	67898
Jinks No. 24	50	145	67899
* Jinks No. 25	50	146	67900
Jinks No. 26	50	147	67901
* Jinks No. 27	50	148	67902
Juanita	40	334	67903
Round Ridge No. 1	40	382	67904
Round Ridge No. 2	40	383	67905
Round Ridge No. 3	40	384	67906

RECEIVED  
B.L.M. AZ STATE OFFICE  
DEC 01 1983  
7:45 A.M.  
PHOENIX, ARIZONA

\*AMENDED LOCATION NOTICES OF CERTAIN AFORESAID CLAIMS

Alpha No. 68	83	136	67836
Beta No. 85	83	342	67868
Beta No. 86	83	139	67869
Beta No. 88	81	460	67871
Beta No. 94	81	461	67876
Gamma No. 63	47	519	67877
Gamma No. 91	81	464	67893
Jinks No. 22	81	466	67897
Jinks No. 23	81	467	67898
Jinks No. 25	51	471	67900
Jinks No. 27	83	126	67902

*Used previously*

*D. S. Fountain*

D. S. Fountain for  
KENNECOTT

SUBSCRIBED and sworn to before me this 12 day of August 1983.

My Commission Expires Oct. 6, 1984  
My Commission Expires Oct. 6, 1984

*William H. O'Neil*

Notary Public



RECEIVED  
B.L.M. AZ STATE OFFICE

DEC 01 1983

7:45 A.M.  
PHOENIX, ARIZONA

DOCKET 358 PAGE 737

101235  
67544  
67553

AFFIDAVIT OF LABOR PERFORMED  
AND IMPROVEMENTS MADE

*bgw*

RECEIVED  
B.L.M. AZ STATE OFFICE  
DEC 01 1983  
7:45 A.M.  
PHOENIX, ARIZONA

STATE OF ARIZONA )  
  ) ss  
COUNTY OF PINAL )

D. S. Fountain, acting for Kennecott, claimant, being first duly sworn, deposes and says that he is a citizen of the United States, more than eighteen years of age, and resides at Queen Valley in Pinal County, State of Arizona, and is personally acquainted with the claims listed below;


that the required annual work and/or improvements have been completed for the benefit of, and for the purpose of holding claims listed below, situated in the Lone Star Mining District, Graham County, Arizona;

that the said mining claims are consolidated into one group for common exploration and development;

that between the 1st day of March, A.D., 1983, and the 31st day of March, A.D., 1983, at least two thousand two hundred dollars (\$2,200) worth of work and improvements were done and performed on said claims. Such work and improvements were made by and at the expense of Kennecott, owner of said claims for the purpose of complying with the laws of the United States pertaining to annual assessment work, and consisted of drilling hole No. 152-A from a depth of 1,173 feet to a depth of 1,212 feet.

Said diamond drill work was performed by Boyles Bros. Drilling Company, contractor.

The location notices of the following claims are located in Sections 30 and 31, Township 5 South, Range 27 East, G. & S. R. B. & M.



STATE OF ARIZONA, County of Graham, ss Fee \$5.00 No. 3496  
I hereby certify that the within Instrument was filed and recorded  
at request of Kennecott 8-16-83 12:05 P.M.  
in Docket No. 358 Page 728-9 and indexed in Mining  
Witness my hand and official seal the day and year aforesaid.  
SHIRLEY ANGLE  
COUNTY RECORDER BY *Shirley Angle*

DOCKET 358 PAGE 728

ORIGINAL LOCATION NOTICES

<u>Claim</u>	<u>Docket</u>	<u>Page</u>	<u>BLM Serial No.</u> <u>(A MC)</u>
Ace No. 1	324	236	101235
Ace No. 2	324	238	101236
Ace No. 3	324	240	101237
Ace No. 4	324	242	101238
Senorbac No. 17	44	426	67544
Senorbac No. 18	44	427	67545
Senorbac No. 19	44	428	67546
Senorbac No. 20	44	429	67547
Senorbac No. 21	44	430	67548
Senorbac No. 22	44	431	67549
Senorbac No. 23	44	432	67550
Senorbac No. 24	44	433	67551
Senorbac No. 26	44	435	67553
Senorbac No. 27	44	436	67554
Senorbac No. 28	44	437	67555
Senorbac No. 29	44	438	67556
Senorbac No. 30	44	439	67557
Senorbac No. 31	44	440	67558
Senorbac No. 32	44	441	67559
Senorbac No. 34	44	442	67560
Senorbac No. 35	44	443	67561
Senorbac No. 36	44	444	67562

RECEIVED  
B.L.M. AZ STATE OFFICE

DEC 01 1983

7:45 A.M.  
PHOENIX, ARIZONA

D. S. Fountain  
D. S. Fountain for  
KENNECOTT

SUBSCRIBED and sworn to before me this 12 day of August, 1983.

My Commission Expires Oct. 6, 1984

William H. [Signature]  
Notary Public

373  
67

**Kennecott Minerals Company**

A Division of Kennecott Corporation

Ray Mines Division  
Hayden, Arizona 85235  
602 356-7811

**Kennecott**

November 21, 1983

Bureau of Land Management  
Arizona State Office  
2400 Valley Bank Center  
Phoenix, Arizona 85073

Gentlemen:

*Separated*

Enclosed for filing on behalf of Kennecott Minerals Company pursuant to Section 314 of the Federal Land Policy Management Act of 1976 and Bureau of Land Management Regulations at 43 C.F.R. 3833 are copies of Affidavit of Assessment Work Performed for the assessment year 1982-1983 for claims held in Graham County, Arizona.

They are true and correct copies of the Affidavits recorded in the Office of the Graham County Recorder, Arizona, on August 16, 1983, in Docket 358 at pages 728-744.

Sincerely,

*Donald S. Fountain*

Donald S. Fountain  
Division Geologist

DSF/hf  
Enclosures

RECEIVED  
B.L.M. AZ STATE OFFICE  
DEC 01 1983

7:45 A.M.  
PHOENIX, ARIZONA



AFFIDAVIT OF LABOR PERFORMED  
AND IMPROVEMENTS MADE

STATE OF ARIZONA )  
                          ) ss  
COUNTY OF PINAL )

RECEIVED  
B.L.M. AZ STATE OFFICE  
DEC 01 1983  
7:45 A.M.  
PHOENIX, ARIZONA

*kgw*

D. S. Fountain, acting for Kennecott, claimant, being first duly sworn, deposes and says that he is a citizen of the United States, more than eighteen years of age and resides at Queen Valley in Pinal County, State of Arizona, and is personally acquainted with the claims listed below;

that the required annual work and/or improvements have been completed for the benefit of, and for the purpose of holding claims listed below, situated in the Lone Star Mining District, Graham County, Arizona;

that the said mining claims are consolidated into one group for common exploration and development;

that between the 1st day of March, A. D., 1983 and the 30th day of April, A. D., 1983, at least nine thousand one hundred dollars (\$9,100) worth of work and improvements were made by and at the expense of Kennecott, owner of said claims for the purpose of complying with the laws of the United States pertaining to annual assessment work, and consisted of drilling diamond drill hole No. 170 from a depth of 900 feet to a depth of 1,165 feet.

Said diamond drill work was performed by Boyles Bros. Drilling Company, contractor.

The location notices of the following claims are located in Section 33, Township 5 South, Range 27 East, and Sections 3, 9, and 10, Township 6 South, Range 27 East, G. & S. R. B. & M.



STATE OF ARIZONA, County of Graham, ss Fee \$ 5.00 No. 3499  
I hereby certify that the within instrument was filed and recorded  
at request of Kennecott 8-16-83 12:05 P.M.  
in Docket No. 358 Page 738-41 and indexed in Mining  
Witness my hand and official seal the day and year aforesaid.  
SHIRLEY ANGLE  
COUNTY RECORDER BY *Shirley Angle*

DOCKET 358 PAGE 738

<u>Claim</u>	<u>Docket</u>	<u>Page</u>	<u>BLM Serial No.</u> <u>(A MC)</u>
Ace No. 5	324	244	101239
Ace No. 6	324	246	101240
Ace No. 7	324	248	101241
Ace No. 8	324	250	101242
Ace No. 9	324	252	101243
Ace No. 10	324	254	101244
Ace No. 11	324	256	101245
Ace No. 12	324	258	101246
Ace No. 13	324	260	101247
Ace No. 14	324	262	101248
Ace No. 15	324	264	101249
Delta No. 54	47	574	67738
Delta No. 55	51	469	67739
Delta No. 56	51	470	67740
Delta No. 57	46	185	67741
Delta No. 58	46	186	67742
Delta No. 59	46	187	67743
Delta No. 60	46	188	67744
Delta No. 61	46	189	67745
Delta No. 62	46	190	67746
Delta No. 63	51	468	67747
Delta No. 65	51	466	67748
Delta No. 67	51	467	67749
Epsilon No. 51	51	38	67750
Epsilon No. 52	51	39	67751
Garoga No. 4	46	73	67755
Garoga No. 5	46	72	67756
Garoga No. 6	46	71	67757
Garoga No. 7	46	70	67758
Garoga No. 8	46	69	67759
Garoga No. 9	46	68	67760
Garoga No. 10	46	67	67761
Garoga No. 11	46	66	67762
Garoga No. 12	46	65	67763
Garoga No. 13	46	64	67764
Garoga No. 14	46	63	67765
Garoga No. 15	46	62	67766
Garoga No. 16	46	61	67767
Garoga No. 17	46	60	67768
Garoga No. 18	46	59	67769
Garoga No. 19	46	58	67770
Garoga No. 20	46	57	67771
Garoga No. 21	46	56	67772
Garoga No. 22	46	55	67773
Garoga No. 23	46	54	67774
Garoga No. 24	46	53	67775
Garoga No. 25	46	52	67776

RECEIVED  
B.L.M. AZ STATE OFFICE

DEC 01 1983

7:45 A.M.  
PHOENIX, ARIZONA

<u>Claim</u>	<u>Docket</u>	<u>Page</u>	<u>BLM Serial No.</u> <u>(A MC)</u>
* Jinks No. 36	50	157	67778
* Jinks No. 37	50	158	67779
Oso Ensenada No. 3	45	323	67780
Oso Ensenada No. 4	45	324	67781
Oso Ensenada No. 5	45	325	67782
Oso Ensenada No. 6	45	326	67783
Oso Ensenada No. 7	45	327	67784
Oso Ensenada No. 8	45	328	67785
Oso Ensenada No. 9	45	329	67786
Oso Ensenada No. 10	45	330	67787
Oso Ensenada No. 11	45	331	67788
Oso Ensenada No. 12	45	332	67789
Oso Ensenada No. 13	45	333	67790
Oso Ensenada No. 14	45	334	67791
Oso Ensenada No. 15	45	335	67792
Oso Ensenada No. 16	45	336	67793
Pond No. 1	45	303	67794
Pond No. 2	45	304	67795
Pond No. 3	45	305	67796
Pond No. 4	45	306	67797
Pond No. 5	45	307	67798
Pond No. 6	45	308	67799
Pond No. 7	45	309	67800
Pond No. 8	45	310	67801
Pond No. 9	45	311	67802
Pond No. 10	45	312	67803
Pond No. 11	45	313	67804
Pond No. 12	45	314	67805
Pond No. 13	45	315	67806
Pond No. 14	45	316	67807
Pond No. 15	45	317	67808
Pond No. 16	45	318	67809
Pond No. 17	45	319	67810
Pond No. 18	45	320	67811
Scalper No. 7	40	343	67819
Scalper No. 8	40	344	67820
Scalper No. 9	40	345	67821
Scalper No. 10	40	346	67822
Scalper No. 11	40	347	67823
Scalper No. 12	40	348	67824
Scalper No. 13	40	349	67825
Scalper No. 14	40	350	67826
Scalper No. 15	40	351	67827
Scalper No. 16	40	352	67828

RECEIVED  
B.L.M. AZ STATE OFFICE

DEC 01 1983

7:45 A.M.  
PHOENIX, ARIZONA

\*AMENDED LOCATION NOTICES OF CERTAIN AFORESAID CLAIMS

<u>Claim</u>	<u>Docket</u>	<u>Page</u>	<u>BLM Serial No. (A MC)</u>
Jinks No. 36	81	469	67778
Jinks No. 37	83	128	67779

RECEIVED  
B.L.M. AZ STATE OFFICE

DEC 01 1983

7:45 A.M.  
PHOENIX, ARIZONA

D. S. Fountain  
D. S. Fountain for  
KENNECOTT

SUBSCRIBED and sworn to before me this 12 day of August, 1983

My Commission Expires Oct. 6, 1984

William H. Oster  
Notary Public



101253  
67596

baw

AFFIDAVIT OF LABOR PERFORMED

AND IMPROVEMENTS MADE

RECEIVED  
B.I.M. AZ STATE OFFICE

DEC 01 1983

7:45 A.M.  
PHOENIX, ARIZONA

STATE OF ARIZONA )  
                                       ) ss  
COUNTY OF PINAL )

D. S. Fountain, acting for Kennecott, claimant, being first duly sworn, deposes and says that he is a citizen of the United States, more than eighteen years of age and resides at Queen Valley in Pinal County, State of Arizona, and is personally acquainted with the claims listed below;


that the required annual work and/or improvements have been completed for the benefit of, and for the purpose of holding claims listed below, situated in the Lone Star Mining District, Graham County, Arizona;

that the said mining claims are consolidated into one group for common exploration and development;

that between the 1st day of February, A.D., 1983, and the 1st day of March, A.D., 1983, at least nine thousand two hundred dollars (\$9,200) worth of work and improvements were done and performed on said claims. Such work and improvements were made by and at the expense of Kennecott, owner of said claims for the purpose of complying with the laws of the United States pertaining to annual assessment work, and consisted of drilling diamond drill hole No. 153-A from a depth of 2,209 feet to a depth of 2,320 feet.

Said diamond drill work was performed by Boyles Bros. Drilling Company, contractor.

The location notices of the following claims are located in Sections 1, 2, 11, 12, 14 and 23, Township 6 South, Range 26 East, and Section 6, Township 6 South, Range 27 East, G. & S. R. B. & M.



DOCKET 358 PAGE 730

STATE OF ARIZONA, County of Graham, ss Fee \$5.00 No. 3497  
I hereby certify that the within Instrument was filed and recorded  
at request of Kennecott 8-16-83 12:05 P.M.  
in Docket No. 358 Page 730-33 and indexed in Mining  
Witness my hand and official seal the day and year aforesaid.  
SHIRLEY ANGLE  
COUNTY RECORDER BY *Shirley Angle*

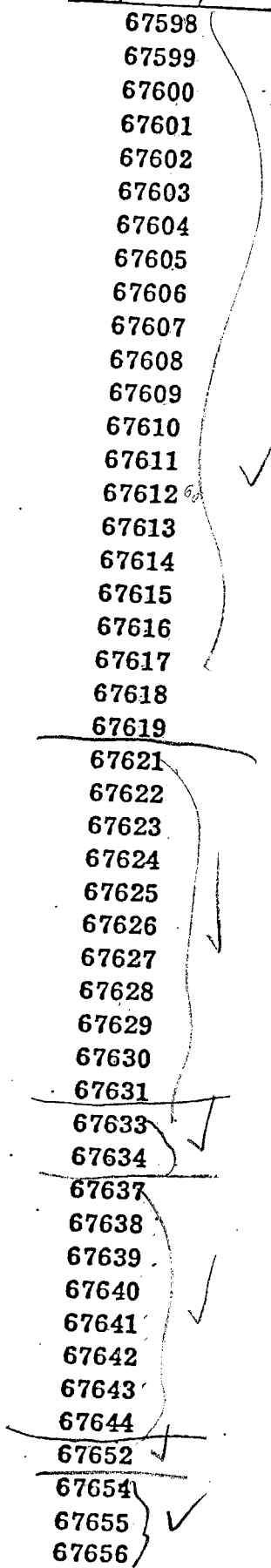
<u>Claim</u>	<u>Book or Docket</u>	<u>Page</u>	<u>BLM Serial No.</u> <u>(A MC)</u>
Ace No. 19	324	272	101253
Ace No. 20	324	274	101254
Ace No. 21	324	276	101255
Ace No. 22	324	278	101256
Ace No. 23	324	280	101257
Ace No. 24	324	282	101258
Ace No. 25	324	284	101259
Ace No. 26	324	286	101260
Ace No. 27	324	288	101261
Ace No. 28	324	290	101262
Ace No. 29	324	292	101263
Ace No. 30	324	294	101264
Ace No. 31	324	296	101265
Ace No. 32	324	298	101266
Ace No. 33	324	300	101267
Ace No. 34	324	302	101268
Ace No. 35	324	304	101269
Ace No. 36	324	306	101270
Ace No. 37	324	308	101271
Ace No. 38	324	310	101272
Ace No. 39	324	312	101273
Ace No. 40	324	314	101274
Ace No. 41	324	316	101275
Ace No. 42	324	318	101276
Ace No. 43	324	320	101277
Ace No. 44	324	322	101278
Ace No. 45	324	324	101279
Ace No. 46	324	326	101280
Ace No. 47	324	328	101281
Ace No. 48	324	330	101282
Ace No. 49	324	332	101283
Ace No. 50	324	334	101284
Ace No. 51	324	336	101285
Ace No. 52	324	338	101286
Ace No. 53	324	340	101287
Ace No. 54	324	342	101288
Ace No. 55	324	344	101289
Ace No. 56	324	346	101290
Ace No. 57	324	348	101291
Ace No. 58	324	350	101292
Ace No. 59	324	352	101293
Ace No. 60	324	354	101294
Ace No. 61	324	356	101295
Ace No. 62	324	358	101296
* A-1	41	242	67596
* Burgermeister	45	7	67597

RECEIVED  
 B.L.M. AZ STATE OFFICE  
 DEC 01 1983  
 7:45 A.M.  
 PHOENIX, ARIZONA

<u>Claim</u>	<u>Book or Docket</u>	<u>Page</u>	<u>BLM Serial No. (A MC)</u>
Bush No. 15	53	369	67598
Bush No. 16	53	370	67599
Bush No. 17	53	371	67600
Bush No. 18	53	372	67601
Bush No. 19	53	373	67602
Bush No. 20	53	374	67603
Bush No. 21	53	375	67604
Bush No. 22	53	376	67605
Bush No. 23	53	377	67606
Bush No. 24	53	378	67607
Bush No. 25	53	379	67608
Bush No. 26	53	380	67609
Bush No. 27	53	381	67610
Bush No. 28	53	382	67611
Bush No. 29	53	383	67612
Bush No. 30	53	384	67613
Bush No. 31	53	385	67614
Bush No. 32	53	386	67615
Bush No. 33	53	387	67616
Bush No. 34	53	388	67617
Bush No. 35	53	389	67618
Bush No. 36	53	390	67619
Consolidated Metals No. 6	31, Mines	583	67621
Consolidated Metals No. 7	31, Mines	584	67622
Consolidated Metals No. 8	31, Mines	585	67623
Consolidated Metals No. 9	31, Mines	586	67624
Consolidated Metals No. 10	31, Mines	587	67625
* Consolidated Metals No. 11	31, Mines	588	67626
Consolidated Metals No. 12	31, Mines	589	67627
Consolidated Metals No. 15	31, Mines	592	67628
Consolidated Metals No. 16	31, Mines	593	67629
Consolidated Metals No. 17	31, Mines	594	67630
Consolidated Metals No. 18	31, Mines	595	67631
* Consolidated Metals No. 20	31, Mines	597	67633
Coors	41	241	67634
Griesidieck	45	5	67637
* Ironwood	45	6	67638
* Ithaca No. 9	41	237	67639
* Ithaca No. 12	41	236	67640
Ithaca No. 15	41	235	67641
* Ithaca No. 20	41	63	67642
Knob Hill No. 20	42	65	67643
Knob Hill No. 22	42	65	67644
Lulubelle	40	266	67652
Mesquite	24, Mines	308	67654
Pabst	41	240	67655
Schlitz	41	246	67656

RECEIVED  
 B.L.M. AZ STATE OFFICE  
 DEC 01 1983  
 7:45 A.M.  
 PHOENIX, ARIZONA

DOCKET 358 PAGE 732



\*AMENDED LOCATION NOTICES OF CERTAIN AFORESAID CLAIMS

<u>Claim</u>	<u>Book or Docket</u>	<u>Page</u>	<u>BLM Serial No (A MC)</u>
A-1	83	132	67596
Burgermeister	83	135	67597
Consolidated Metals No. 11	87	314	67626
Consolidated Metals No. 20	81	458	67633
Ironwood	87	303	67638
Ithaca No. 9	42	130	67639
Ithaca No. 12	42	133	67640
Ithaca No. 20	81	474	67642

*in previous  
pages*


RECEIVED  
B.L.M. AZ STATE OFFICE  
DEC 01 1983  
7:45 A.M.  
PHOENIX, ARIZONA

D. S. Fountain  
D. S. Fountain for  
KENNECOTT

SUBSCRIBED and sworn to before me this 12 day of August, 1983.

My Commission Expires Oct. 6, 1984

William H. Bates  
Notary Public





8-16-82 8:10 A.M.  
 STATE OF ARIZONA, County of Graham, ss Fee \$5.00 No. 3262  
 I hereby certify that the within Instrument was filed and recorded  
 at request of Kennecott Minerals  
 in Docket No. 350 P. 677-680 and Indexed in Mines  
 Witness my hand and official seal the day and year aforesaid.  
 SHIRLEY ANGLE  
 COUNTY RECORDER BY *Jemie Sunner* Deputy

(101  
 (66892) - 67596-67619  
 - 101253  
 - 67633-67634  
 - 67637-67644  
 - 67652  
 - 67654-67656



Page 1 of 4

*Updated*  
*ne*

AFFIDAVIT OF LABOR PERFORMED  
AND IMPROVEMENTS MADE

STATE OF ARIZONA )  
 ) ss  
 COUNTY OF PINAL )

D. S. Fountain, acting for Kennecott Minerals Company, claimant, being first duly sworn, deposes and says that he is a citizen of the United States, more than eighteen years of age and resides at Queen Valley in Pinal County, State of Arizona, and is personally acquainted with the claims listed below;

that the required annual work and/or improvements have been completed for the benefit of, and for the purpose of holding claims listed below, situated in the Lone Star Mining District, Graham County, Arizona;

that the said mining claims are consolidated into one group for common exploration and development;

that between the 1st day of March, A. D., 1982, and the 30th day of April, A. D., 1982, at least nine thousand two hundred dollars (\$9,200) worth of work and improvements were done and performed on said claims. Such work and improvements were made by and at the expense of Kennecott Minerals Company, owner of said claims for the purpose of complying with the laws of the United States pertaining to annual assessment work, and consisted of drilling diamond drill hole No. 153-A from a depth of 2,008 feet to a depth of 2,148 feet.

Said diamond drill work was performed by Boyles Bros. Drilling Company, contractor.

The location notices of the following claims are located in Sections 1, 2, 11, 12, 14, and 23, Township 6 South, Range 26 East, and Section 6, Township 6 South, Range 27 East, G. & S. R. B. & M.

ARIZONA STATE OFFICE  
 B.U. LAND MANAGEMENT  
 DEC 17 1982  
 PHOENIX, ARIZONA

DOCKET 350 PAGE 677

<u>Claim</u>	<u>Book or Docket</u>	<u>Page</u>	<u>BLM Serial No.</u> <u>(A M)</u>
Ace No. 19	324	272	101253 ✓
Ace No. 20	324	274	101254 ✓
Ace No. 21	324	276	101255 ✓
Ace No. 22	324	278	101256 ✓
Ace No. 23	324	280	101257 ✓
Ace No. 24	324	282	101258 ✓
Ace No. 25	324	284	101259 ✓
Ace No. 26	324	286	101260 ✓
Ace No. 27	324	288	101261 ✓
Ace No. 28	324	290	101262 ✓
Ace No. 29	324	292	101263 ✓
Ace No. 30	324	294	101264 ✓
Ace No. 31	324	296	101265 ✓
Ace No. 32	324	298	101266 ✓
Ace No. 33	324	300	101267 ✓
Ace No. 34	324	302	101268 ✓
Ace No. 35	324	304	101269 ✓
Ace No. 36	324	306	101270 ✓
Ace No. 37	324	308	101271 ✓
Ace No. 38	324	310	101272 ✓
Ace No. 39	324	312	101273 ✓
Ace No. 40	324	314	101274 ✓
Ace No. 41	324	316	101275 ✓
Ace No. 42	324	318	101276 ✓
Ace No. 43	324	320	101277 ✓
Ace No. 44	324	322	101278 ✓
Ace No. 45	324	324	101279 ✓
Ace No. 46	324	326	101280 ✓
Ace No. 47	324	328	101281 ✓
Ace No. 48	324	330	101282 ✓
Ace No. 49	324	332	101283 ✓
Ace No. 50	324	334	101284 ✓
Ace No. 51	324	336	101285 ✓
Ace No. 52	324	338	101286 ✓
Ace No. 53	324	340	101287 ✓
Ace No. 54	324	342	101288 ✓
Ace No. 55	324	344	101289 ✓
Ace No. 56	324	346	101290 ✓
Ace No. 57	324	348	101291 ✓
Ace No. 58	324	350	101292 ✓
Ace No. 59	324	352	101293 ✓
Ace No. 60	324	354	101294 ✓
Ace No. 61	324	356	101295 ✓
Ace No. 62	324	358	101296 ✓
* A-1	41	242	67596 ✓
* Burgermeister	45	7	67597 ✓

ALABAMA STATE OFFICE  
 BUREAU OF LAND MANAGEMENT  
 DEC 17 1971  
 7:45 A.M.  
 MOBILE, ALABAMA

Original Location Notices

<u>Claim</u>	<u>Book or Docket</u>	<u>Page</u>	<u>BLM Serial No. (A MC)</u>
Bush No. 15	53	369	67598 ✓
Bush No. 16	53	370	67599 ✓
Bush No. 17	53	371	67600 ✓
Bush No. 18	53	372	67601 ✓
Bush No. 19	53	373	67602 ✓
Bush No. 20	53	374	67603 ✓
Bush No. 21	53	375	67604 ✓
Bush No. 22	53	376	67605 ✓
Bush No. 23	53	377	67606 ✓
Bush No. 24	53	378	67607 ✓
Bush No. 25	53	379	67608 ✓
Bush No. 26	53	380	67609 ✓
Bush No. 27	53	381	67610 ✓
Bush No. 28	53	382	67611 ✓
Bush No. 29	53	383	67612 ✓
Bush No. 30	53	384	67613 ✓
Bush No. 31	53	385	67614 ✓
Bush No. 32	53	386	67615 ✓
Bush No. 33	53	387	67616 ✓
Bush No. 34	53	388	67617 ✓
Bush No. 35	53	389	67618 ✓
Bush No. 36	53	390	67619 ✓
Consolidated Metals No. 6	31, Mines	583	67621 ✓
Consolidated Metals No. 7	31, Mines	584	67622 ✓
Consolidated Metals No. 8	31, Mines	585	67623 ✓
Consolidated Metals No. 9	31, Mines	586	67624 ✓
Consolidated Metals No. 10	31, Mines	587	67625 ✓
* Consolidated Metals No. 11	31, Mines	588	67626 ✓
Consolidated Metals No. 12	31, Mines	589	67627 ✓
Consolidated Metals No. 15	31, Mines	592	67628 ✓
Consolidated Metals No. 16	31, Mines	593	67629 ✓
Consolidated Metals No. 17	31, Mines	594	67630 ✓
Consolidated Metals No. 18	31, Mines	595	67631 ✓
* Consolidated Metals No. 20	31, Mines	597	67633 ✓
Coors	41	241	67634 ✓
Griesdieck	45	5	67637 ✓
* Ironwood	45	6	67638 ✓
* Ithaca No. 9	41	237	67639 ✓
* Ithaca No. 12	41	236	67640 ✓
Ithaca No. 15	41	235	67641 ✓
* Ithaca No. 20	42	63	67642 ✓
Knob Hill No. 20	42	65	67643 ✓
Knob Hill No. 22	40	266	67644 ✓
Lulubelle	24, Mines	308	67652 ✓
Mesquite	41	240	67654 ✓
Pabst	41	246	67655 ✓
Schlitz	41	246	67656 ✓

Notice not filed before amendment

INDIANA STATE OFFICE  
 BUREAU OF LAND MANAGEMENT  
 41  
 42  
 40  
 7:45 AM  
 THOMAS A. BRYNA

DOCKET 350 PAGE 679

\*AMENDED LOCATION NOTICES OF CERTAIN AFORESAID CLAIMS

<u>Claim</u>	<u>Book or Docket</u>	<u>Page</u>	<u>BLM Serial No. (A MC)</u>
A-1	83	132	67596 ✓
Burgermeister	83	135	67597 ✓
Consolidated Metals No. 11	87	314	67626 ✓
Consolidated Metals No. 20	81	458	67633 ✓
Ironwood	87	303	67638 ✓
Ithaca No. 9	42	130	67639 ✓
Ithaca No. 12	42	133	67640 ✓
Ithaca No. 20	81	474	67642 ✓



D. S. Fountain  
 D. S. Fountain for  
 KENNECOTT MINERALS COMPANY

SUBSCRIBED and sworn to before me this 5<sup>th</sup> day of August, 1982.

My Commission Expires Sept. 18, 1984

Helen C. Fluharty  
 Notary Public

ARIZONA STATE OFFICE  
 BU. LAND MANAGEMENT

DEC 17 1982

7:45 A.M.  
 PHOENIX, ARIZONA

DOCKET 350 PAGE 680

(101239) ✓ 101239-101249  
 (66892) ✓ 67738-67751  
 " ✓ 67755-67776  
 " ✓ 67778-67801  
 " ✓ 67819-67826

8-16-82 8:10 A.M.  
 STATE OF ARIZONA, County of Graham, ss Fee \$5.00 No. 3264  
 I hereby certify that the within Instrument was filed and recorded  
 at request of Kennecott Minerals  
 in Docket No. 350 Page 685-688 and indexed in Mines  
 Witness my hand and official seal the day and year aforesaid.  
 SHIRLEY ANGLE  
 COUNTY RECORDER BY Jennie Luna Deputy



AFFIDAVIT OF LABOR PERFORMED  
AND IMPROVEMENTS MADE

STATE OF ARIZONA )  
 ) SS  
 COUNTY OF PINAL )

D. S. Fountain, acting for Kennecott Minerals Company, claimant, being first duly sworn, deposes and says that he is a citizen of the United States, more than eighteen years of age and resides at Queen Valley in Pinal County, State of Arizona, and is personally acquainted with the claims listed below;

that the required annual work and/or improvements have been completed for the benefit of, and for the purpose of holding claims listed below, situated in the Lone Star Mining District, Graham County, Arizona;

that the said mining claims are consolidated into one group for common exploration and development;

that between the 1st day of April, A.D., 1982, and the 31st day of May, A.D., 1982, at least nine thousand one hundred dollars (\$9,100) worth of work and improvements were done and performed on said claims. Such work and improvements were made by and at the expense of Kennecott Minerals Company, owner of said claims for the purpose of complying with the laws of the United States pertaining to annual assessment work, and consisted of drilling diamond drill hole No. 170 from a depth of 589 feet to a depth of 900 feet.

Said diamond drill work was performed by Boyles Bros. Drilling Company, contractor.

The location notices of the following claims are located in Section 33, Township 5 South, Range 27 East, and Sections 3, 9, and 10, Township 6 South, Range 27 East, G. & S. R. B. & M.

ARIZONA STATE OFFICE  
 CO. LAND MANAGEMENT

DEC 17 1982

T. J. ...  
 PHOENIX, ARIZONA

DOCKET 350 PAGE 685

ORIGINAL LOCATION NOTICES

<u>Claim</u>	<u>Docket</u>	<u>Page</u>	<u>BLM Serial No.</u> <u>(A MC)</u>
Ace No. 5	324	244	101239
Ace No. 6	324	246	101240
Ace No. 7	324	248	101241
Ace No. 8	324	250	101242
Ace No. 9	324	252	101243
Ace No. 10	324	254	101244
Ace No. 11	324	256	101245
Ace No. 12	324	258	101246
Ace No. 13	324	260	101247
Ace No. 14	324	262	101248
Ace No. 15	324	264	101249
Delta No. 54	47	574	67738
Delta No. 55	51	469	67739
Delta No. 56	51	470	67740
Delta No. 57	46	185	67741
Delta No. 58	46	186	67742
Delta No. 59	46	187	67743
Delta No. 60	46	188	67744
Delta No. 61	46	189	67745
Delta No. 62	46	190	67746
Delta No. 63	51	468	67747
Delta No. 65	51	466	67748
Delta No. 67	51	467	67749
Epsilon No. 51	51	38	67750
Epsilon No. 52	51	39	67751
Garoga No. 4	46	73	67755
Garoga No. 5	46	72	67756
Garoga No. 6	46	71	67757
Garoga No. 7	46	70	67758
Garoga No. 8	46	69	67759
Garoga No. 9	46	68	67760
Garoga No. 10	46	67	67761
Garoga No. 11	46	66	67762
Garoga No. 12	46	65	67763
Garoga No. 13	46	64	67764
Garoga No. 14	46	63	67765
Garoga No. 15	46	62	67766
Garoga No. 16	46	61	67767
Garoga No. 17	46	60	67768
Garoga No. 18	46	59	67769
Garoga No. 19	46	58	67770
Garoga No. 20	46	57	67771
Garoga No. 21	46	56	67772
Garoga No. 22	46	55	67773
Garoga No. 23	46	54	67774
Garoga No. 24	46	53	67775
Garoga No. 25	46	52	67776

MEDNA STATE OFFICE  
 U.S. LAND MANAGEMENT  
 DEC 17 1982  
 7:45 A.M.  
 PHOENIX, ARIZONA  
 DOCKET 350 PAGE 686

<u>Claim</u>	<u>Docket</u>	<u>Page</u>	<u>BLM Serial No.</u> <u>(A MC)</u>
* Jinks No. 36	50	157	67778 ✓
* Jinks No. 37	50	158	67779 ✓
Oso Ensenada No. 3	45	323	67780 ✓
Oso Ensenada No. 4	45	324	67781 ✓
Oso Ensenada No. 5	45	325	67782 ✓
Oso Ensenada No. 6	45	326	67783 ✓
Oso Ensenada No. 7	45	327	67784 ✓
Oso Ensenada No. 8	45	328	67785 ✓
Oso Ensenada No. 9	45	329	67786 ✓
Oso Ensenada No. 10	45	330	67787 ✓
Oso Ensenada No. 11	45	331	67788 ✓
Oso Ensenada No. 12	45	332	67789 ✓
Oso Ensenada No. 13	45	333	67790 ✓
Oso Ensenada No. 14	45	334	67791 ✓
Oso Ensenada No. 15	45	335	67792 ✓
Oso Ensenada No. 16	45	336	67793 ✓
Pond No. 1	45	303	67794 ✓
Pond No. 2	45	304	67795 ✓
Pond No. 3	45	305	67796 ✓
Pond No. 4	45	306	67797 ✓
Pond No. 5	45	307	67798 ✓
Pond No. 6	45	308	67799 ✓
Pond No. 7	45	309	67800 ✓
Pond No. 8	45	310	67801 ✓
Pond No. 9	45	311	67802 ✓
Pond No. 10	45	312	67803 ✓
Pond No. 11	45	313	67804 ✓
Pond No. 12	45	314	67805 ✓
Pond No. 13	45	315	67806 ✓
Pond No. 14	45	316	67807 ✓
Pond No. 15	45	317	67808 ✓
Pond No. 16	45	318	67809 ✓
Pond No. 17	45	319	67810 ✓
Pond No. 18	45	320	67811 ✓
Scalper No. 7	40	343	67819 ✓
Scalper No. 8	40	344	67820 ✓
Scalper No. 9	40	345	67821 ✓
Scalper No. 10	40	346	67822 ✓
Scalper No. 11	40	347	67823 ✓
Scalper No. 12	40	348	67824 ✓
Scalper No. 13	40	349	67825 ✓
Scalper No. 14	40	350	67826 ✓
Scalper No. 15	40	351	67827 ✓
Scalper No. 16	40	352	67828 ✓

ARIZONA STATE OFFICE  
BUREAU OF LAND MANAGEMENT

DEC 17 1988  
7:45 AM  
PHOENIX, ARIZONA

\*AMENDED LOCATION NOTICES OF CERTAIN AFORESAID CLAIMS

<u>Claim</u>	<u>Docket</u>	<u>Page</u>	<u>BLM Serial No. (A MC)</u>
Jinks No. 36	81	469	67778
Jinks No. 37	83	128	67779



*D. S. Fountain*

D. S. Fountain for  
KENNECOTT MINERALS COMPANY

SUBSCRIBED and sworn to before me this 5<sup>th</sup> day of August, 1982.

My Commission Expires Sept. 18, 1984

*Helen J. Fluharty*  
Notary Public

ARIZONA STATE OFFICE  
BUREAU OF LAND MANAGEMENT

DTG 1-7-1982

7145 A.M.  
PHOENIX, ARIZONA

DOCKET 350 PAGE 688



(101235) ✓ 101250-101252  
 (6782) ✓ 67829-67861  
 ✓ 67864  
 ✓ 67866-67906

8-16-82 8:10 A.M.

STATE OF ARIZONA, County of Graham, ss Fee \$5.00 No. 3263

I hereby certify that the within Instrument was filed and recorded

at request of Kennecott Minerals

in Docket No. 350 Page 681-684 and indexed in Mines

Witness my hand and official seal the day and year aforesaid.

SHIRLEY ANGLE

COUNTY RECORDER BY Jemie Hunter Deputy

Page 1 of 4



AFFIDAVIT OF LABOR PERFORMED

AND IMPROVEMENTS MADE

STATE OF ARIZONA )  
 ) ss  
 COUNTY OF PINAL )

D. S. Fountain, acting for Kennecott Minerals Company, claimant, being first duly sworn, deposes and says that he is a citizen of the United States, more than eighteen years of age and resides at Queen Valley in Pinal County, State of Arizona, and is personally acquainted with the claims listed below:

that the required annual work and/or improvements have been completed for the benefit of, and for the purpose of holding claims listed below, situated in the Lone Star Mining District, Graham County, Arizona:

that the said mining claims are consolidated into one group for common exploration and development;

that between the 1st day of April, A.D., 1982, and the 30th day of April, A.D., 1982 at least seven thousand eight hundred dollars (\$7,800) worth of work and improvements were done and performed on said claims. Such work and improvements were made by and at the expense of Kennecott Minerals Company, owner of said claims for the purpose of complying with the laws of the United States pertaining to annual assessment work, and consisted of drilling diamond drill hole No. 141-A from a depth of 3,025 feet to a depth of 3,141 feet.

Said diamond drill work was performed by Boyles Bros. Drilling Company, contractor.

The location notices of the following claims are located in Sections 7, 17, 18 and 20, Township 6 South, Range 27 East, G. & S. R. B. & M.

ARIZONA STATE OFFICE  
 DU. LAND MANAGEMENT

DEC 31 1982

743 A.M.  
 TUCSON, ARIZONA

DOCKET 350 PAGE 681

ORIGINAL LOCATION NOTICES

<u>Claim</u>	<u>Docket</u>	<u>Page</u>	<u>BLM Serial No.</u> <u>(A MC)</u>
Ace No. 16	324	266	101250
Ace No. 17	324	268	101251
Ace No. 18	324	270	101252
Alpha No. 61	46	22	67829
Alpha No. 62	46	23	67830
Alpha No. 63	46	24	67831
Alpha No. 64	46	25	67832
Alpha No. 65	46	26	67833
Alpha No. 66	46	27	67834
Alpha No. 67	46	28	67835
* Alpha No. 68	46	29	67836
Alpha No. 69	46	30	67837
Alpha No. 70	46	31	67838
Alpha No. 71	46	32	67839
Alpha No. 72	46	33	67840
Alpha No. 73	46	34	67841
Alpha No. 74	46	35	67842
Alpha No. 76	46	37	67843
Beta No. 61	45	542	67844
Beta No. 62	45	543	67845
Beta No. 63	45	544	67846
Beta No. 64	45	545	67847
Beta No. 65	45	546	67848
Beta No. 66	45	547	67849
Beta No. 67	45	548	67850
Beta No. 68	45	549	67851
Beta No. 69	45	550	67852
Beta No. 70	45	551	67853
Beta No. 71	45	552	67854
Beta No. 72	45	553	67855
Beta No. 73	45	554	67856
Beta No. 74	45	555	67857
Beta No. 75	45	556	67858
Beta No. 76	45	557	67859
Beta No. 77	45	558	67860
Beta No. 78	45	559	67861
Beta No. 81	46	338	67864
Beta No. 83	46	340	67866
Beta No. 84	46	341	67867
* Beta No. 85	46	342	67868
* Beta No. 86	46	343	67869
Beta No. 87	51	474	67870
* Beta No. 88	51	475	67871
Beta No. 89	46	346	67872
Beta No. 90	46	347	67873

DOCKET 350 PAGE 682


Original Location Notices

<u>Claim</u>	<u>Docket</u>	<u>Page</u>	<u>BLM Serial No.</u> <u>(A MC)</u>
Beta No. 92	46	349	67874 ✓
Beta No. 93	51	476	67875 ✓
* Beta No. 94	51	477	67876 ✓
* Gamma No. 63	45	470	67877 ✓
Gamma No. 65	45	472	67878 ✓
Gamma No. 66	45	473	67879 ✓
Gamma No. 67	45	474	67880 ✓
Gamma No. 68	45	475	67881 ✓
Gamma No. 69	45	476	67882 ✓
Gamma No. 70	45	477	67883 ✓
Gamma No. 71	51	454	67884 ✓
Gamma No. 72	51	455	67885 ✓
Gamma No. 73	45	480	67886 ✓
Gamma No. 74	45	481	67887 ✓
Gamma No. 83	51	458	67888 ✓
Gamma No. 85	51	460	67889 ✓
Gamma No. 87	51	461	67890 ✓
Gamma No. 89	51	462	67891 ✓
* Gamma No. 91	51	463	67892 ✓
Jinks No. 3	50	124	67893 ✓
Jinks No. 4	50	125	67894 ✓
Jinks No. 5	50	126	67895 ✓
Jinks No. 6	50	127	67896 ✓
* Jinks No. 22	50	143	67897 ✓
* Jinks No. 23	50	144	67898 ✓
Jinks No. 24	50	145	67899 ✓
* Jinks No. 25	50	146	67900 ✓
Jinks No. 26	50	147	67901 ✓
* Jinks No. 27	50	148	67902 ✓
Juanita	40	334	67903 ✓
Round Ridge No. 1	40	382	67904 ✓
Round Ridge No. 2	40	383	67905 ✓
Round Ridge No. 3	40	384	67906 ✓

\*AMENDED LOCATION NOTICES OF CERTAIN AFORESAID CLAIMS

Alpha No. 68	83	136	67836
Beta No. 85	83	342	67868
Beta No. 86	83	139	67869
Beta No. 88	81	460	67871
Beta No. 94	81	461	67876
Gamma No. 63	47	519	67877
Gamma No. 91	81	464	67893
Jinks No. 22	81	466	67897
Jinks No. 23	81	467	67898
Jinks No. 25	51	471	67900
Jinks No. 27	83	126	67902

DOCKET 350 PAGE 683



*D. S. Fountain*

D. S. Fountain for  
KENNECOTT MINERALS COMPANY

SUBSCRIBED and sworn to before me this 5th day of August,  
1982.

My Commission Expires Sept. 18, 1984

*Helen J. Fluharty*  
Notary Public

ARIZONA STATE OFFICE  
BUREAU OF LAND MANAGEMENT

DEC 17 1982

7:45 A.M.  
TUCSON, ARIZONA

**Kennecott Minerals Company**

A Division of Kennecott Copper Corporation

Ray Mines Division  
Hayden, Arizona 85235  
602 356-7811

*Lead - 101235-101238*  
*(66112) 67544-67551*  
*(66192) 67553-67562*  
*attached*

**Kennecott**

September 7, 1982

Bureau of Land Management  
Arizona State Office  
2400 Valley Bank Center  
Phoenix, Arizona 85073

Gentlemen:

Enclosed for filing on behalf of Kennecott Minerals Company pursuant to Section 314 of the Federal Land Policy Management Act of 1976 and Bureau of Land Management Regulations at 43 C.F.R. 3833 are copies of Affidavit of Assessment Work Performed for the assessment year 1981-1982 for claims held in Graham County, Arizona.

They are true and correct copies of the Affidavits recorded in the Office of the Graham County Recorder, Arizona, on August 16, 1982, in Docket 350 at pages 675-691.

Sincerely,

*Donald S. Fountain*  
Donald S. Fountain  
Division Geologist


DSF/df  
Enclosures

ARIZONA STATE OFFICE  
BU. LAND MANAGEMENT

DEC 17 1982

7:45 A.M.  
PHOENIX, ARIZONA

8-16-82 8:10 A.M.  
 STATE OF ARIZONA County of Graham, ss Fee \$5.00 No 3261  
 I hereby certify that the within instrument was filed and recorded  
 at request of Kennecott Minerals  
 in Docket No. 350 Page 675-676 and indexed in Mines  
 Witness my hand and official seal the day and year aforesaid.  
 SHIRLEY ANGLE  
 COUNTY RECORDER BY Janice L. Lister Deputy



AFFIDAVIT OF LABOR PERFORMED  
AND IMPROVEMENTS MADE

STATE OF ARIZONA )  
 ) ss  
 COUNTY OF PINAL )

D. S. Fountain, acting for Kennecott Minerals Company, claimant, being first duly sworn, deposes and says that he is a citizen of the United States, more than eighteen years of age, and resides at Queen Valley in Pinal County, State of Arizona, and is personally acquainted with the claims listed below:

that the required annual work and/or improvements have been completed for the benefit of, and for the purpose of holding claims listed below, situated in the Lone Star Mining District, Graham County, Arizona;

that the said mining claims are consolidated into one group for common exploration and development;

that between the 1st day of April, A. D., 1982, and the 30th day of May, A. D., 1982, at least two thousand two hundred dollars (\$2,200) worth of work and improvements were done and performed on said claims. Such work and improvements were made by and at the expense of Kennecott Minerals Company, owner of said claims for the purpose of complying with the laws of the United States pertaining to annual assessment work, and consisted of drilling hole No. 152-A from a depth of 1,038 feet to a depth of 1,173 feet.

Said diamond drill work was performed by Boyles Bros. Drilling Company, contractor.


The location notices of the following claims are located in Sections 30 and 31, Township 5 South, Range 27 East, G. & S.R.B. & M.

ARIZONA STATE OFFICE  
 BU. LAND MANAGEMENT  
 DEC 17 1982  
 7:45 A.M.  
 PHOENIX, ARIZONA

DOCKET 350 PAGE 675

ORIGINAL LOCATION NOTICE

<u>Claim</u>	<u>Docket</u>	<u>Page</u>	<u>BLM Serial No.</u> <u>(A MC)</u>
Ace No. 1	324	236	101235
Ace No. 2	324	238	101236
Ace No. 3	324	240	101237
Ace No. 4	324	242	101238
Senorbac No. 17	44	426	67544
Senorbac No. 18	44	427	67545
Senorbac No. 19	44	428	67546
Senorbac No. 20	44	429	67547
Senorbac No. 21	44	430	67548
Senorbac No. 22	44	431	67549
Senorbac No. 23	44	432	67550
Senorbac No. 24	44	433	67551
Senorbac No. 26	44	435	67553
Senorbac No. 27	44	436	67554
Senorbac No. 28	44	437	67555
Senorbac No. 29	44	438	67556
Senorbac No. 30	44	439	67557
Senorbac No. 31	44	440	67558
Senorbac No. 32	44	441	67559
Senorbac No. 34	44	442	67560
Senorbac No. 35	44	443	67561
Senorbac No. 36	44	444	67562


  
*D. S. Fountain*
  
 D. S. Fountain for
   
**KENNECOTT MINERALS COMPANY**

SUBSCRIBED and sworn to before me this 5<sup>th</sup> day of August, 1982.

My Commission Expires Sept. 18, 1984
  
Helen C. Fluharty
  
 Notary Public

ARIZONA STATE OFFICE  
BU. LAND MANAGEMENT

DEC 17 1982

DOCKET 350 PAGE 676

7:45 A.M.  
PHOENIX, ARIZONA

**Kennecott Minerals Company**

A Division of Kennecott Corporation

Ray Mines Division  
Hayden, Arizona 85235  
602 356-7811

101253/101296

**Kennecott**

August 26, 1981


Bureau of Land Management  
Arizona State Office  
2400 Valley Bank Center  
Phoenix, Arizona 85073

Gentlemen:

Enclosed for filing on behalf of Kennecott Minerals Company pursuant to Section 314 of the Federal Land Policy Management Act of 1976 and Bureau of Land Management Regulations at 43 C.F.R. 3833 are copies of Affidavit of Assessment Work Performed for the assessment year 1980-1981 for claims held in Graham County, Arizona.

They are true and correct copies of the Affidavits recorded in the Office of the Graham County Recorder, Arizona, on July 31, 1981 in Docket 340 at pages 972-988.

Sincerely,



Donald S. Fountain  
Division Geologist

DSF/hf  
Enclosures

RECEIVED  
BLM, AZ STATE OFFICE  
Aug 28 8 23 AM '81  
PHOENIX, ARIZONA



AMC 1235-296

AMC 67544 - 551  
67553 - 562  
67596 - 619  
67671 - 631  
67633 - 634  
67637 - 644

Page 1 of 2

AFFIDAVIT OF LABOR PERFORMED  
AND IMPROVEMENTS MADE

67652  
67654 - 776  
67778 - 811  
67819 - 861  
67864  
67866 - 906

*updated  
RP*

STATE OF ARIZONA )  
                                  ) SS  
COUNTY OF PINAL )

R. D. Elliott, acting for Kennecott Minerals Company, claimant, being first duly sworn, deposes and says that he is a citizen of the United States, more than eighteen years of age, and resides at Kearny in Pinal County, State of Arizona, and is personally acquainted with the claims listed below;

that the required annual work and/or improvements have been completed for the benefit of, and for the purpose of holding claims listed below, situated in the Lone Star Mining District, Graham County, Arizona:

that the said mining claims are consolidated into one group for common exploration and development;

that between the 1st day of December, A.D., 1980, and the 25th day of December, A.D., 1980, at least two thousand two hundred dollars (\$2,200) worth of work and improvements were done and performed on said claims. Such work and improvements were made by and at the expense of Kennecott Minerals Company, owner of said claims for the purpose of complying with the laws of the United States pertaining to annual assessment work, and consisted of drilling hole No. 152-A from a depth of 1,078 feet to a depth of 1,083 feet.

Said diamond drill work was performed by Boyles Bros. Drilling Company, contractor.

The location notices of the following claims are located in Sections 30 and 31, Township 5 South, Range 27 East, G. & S.R.B. & M.


RECEIVED  
BLM AZ STATE OFFICE  
AUG 28 8 23 AM '81  
PHOENIX, ARIZONA

OF ARIZONA, County of Graham, ss Fee \$ 3.00 No. 3762  
I hereby certify that the within instrument was filed and recorded  
at request of Don Fountain 7-31-81 11:30 A.M.  
in Docket No. 340 Page 972-973 and indexed in PROOF of Labor.  
Witness my hand and official seal the day and year aforesaid  
SHIRLEY ANGLE  
COUNTY RECORDED BY *Ethel Sherman* Deputy

DUCKET 340 PAGE 972

ORIGINAL LOCATION NOTICES

<u>Claim</u>	<u>Docket</u>	<u>Page</u>	<u>BLM Serial No.</u> <u>(A MC)</u>
Ace No. 1	324	236	101235
Ace No. 2	324	238	101236
Ace No. 3	324	240	101237
Ace No. 4	324	242	101238
Senorbac No. 17	44	426	67544
Senorbac No. 18	44	427	67545
Senorbac No. 19	44	428	67546
Senorbac No. 20	44	429	67547
Senorbac No. 21	44	430	67548
Senorbac No. 22	44	431	67549
Senorbac No. 23	44	432	67550
Senorbac No. 24	44	433	67551
Senorbac No. 26	44	435	67553
Senorbac No. 27	44	436	67554
Senorbac No. 28	44	437	67555
Senorbac No. 29	44	438	67556
Senorbac No. 30	44	439	67557
Senorbac No. 31	44	440	67558
Senorbac No. 32	44	441	67559
Senorbac No. 34	44	442	67560
Senorbac No. 35	44	443	67561
Senorbac No. 36	44	444	67562



*R. D. Elliott*

R. D. Elliott for  
KENNECOTT MINERALS COMPANY

SUBSCRIBED and sworn to before me this 21<sup>st</sup> day of July 1981.

My Commission Expires Sept. 18, 1984

*Henry J. [Signature]*  
Notary Public

RECEIVED  
BLM AZ STATE OFFICE  
AUG 28 1981  
PHOENIX ARIZONA

AFFIDAVIT OF LABOR PERFORMED  
AND IMPROVEMENTS MADE

STATE OF ARIZONA )  
                                  ) ss  
COUNTY OF PINAL )

R. D. Elliott, acting for Kennecott Minerals Company, claimant, being first duly sworn, deposes and says that he is a citizen of the United States, more than eighteen years of age and resides at Kearny in Pinal County, State of Arizona, and is personally acquainted with the claims listed below;

that the required annual work and/or improvements have been completed for the benefit of, and for the purpose of holding claims listed below, situated in the Lone Star Mining District, Graham County, Arizona;

that the said mining claims are consolidated into one group for common exploration and development;

that between the 1st day of October, A.D., 1980, and the 30th day of November, A.D., 1980, at least eight thousand one hundred dollars (\$8,100) worth of work and improvements were made by and at the expense of Kennecott Minerals Company, owner of said claims for the purpose of complying with the laws of the United States pertaining to annual assessment work, and consisted of drilling diamond drill hole No. 168 from a depth of 1,740 feet to a depth of 2,050 feet.

Said diamond drill work was performed by Boyles Bros. Drilling Company, contractor.

The location notices of the following claims are located in Sections 27, 28, 33, and 34, Township 6 South, Range 26 East, and Sections 3 and 4, Township 7 South, Range 26 East, G. & S.R.B. & M.

RECEIVED  
R.L.M. AZ STATE OFFICE  
PHOENIX, ARIZONA  
AUG 28 8 26 AM '81



STATE OF ARIZONA, County of Graham, ss Fee \$ 3.00 No. 3765  
I hereby certify that the within instrument was filed and recorded  
at request of Kennecott Copper Co. 7-31-81 11:30 A.M.

In Docket No. 340 Page 982-984 and indexed in Proof of Labor.

Witness my hand, and official seal the day and year aforesaid  
SHIRLEY ANGLE  
COUNTY RECORDED BY Ethel Sherman Deputy

ORIGINAL CLAIM NOTICES

<u>Claim</u>	<u>Docket</u>	<u>Page</u>	<u>BLM Serial No.</u> <u>(A MC)</u>
Mas No. 9	249	269	67657
Mas No. 10	249	270	67658
Mas No. 11	249	271	67659
Mas No. 12	249	272	67660
Mas No. 13	249	273	67661
Mas No. 14	249	274	67662
Mas No. 15	249	275	67663
Mas No. 16	249	276	67664
Mas No. 17	249	277	67665
Mas No. 18	249	278	67666
Mas No. 19	249	279	67667
Mas No. 20	249	280	67668
Mas No. 21	249	281	67669
Mas No. 22	249	282	67670
Mas No. 23	249	283	67671
Mas No. 24	249	284	67672
Mas No. 25	249	285	67673
Mas No. 26	249	286	67674
Mas No. 27	249	287	67675
Mas No. 28	249	288	67676
Mas No. 29	249	289	67677
Mas No. 30	249	290	67678
Mas No. 31	249	291	67679
Mas No. 32	249	292	67680
Mas No. 33	249	293	67681
Mas No. 34	249	294	67682
Mas No. 35	249	295	67683
Mas No. 36	249	296	67684
Mas No. 45	249	297	67685
Mas No. 46	249	298	67686
Mas No. 47	249	299	67687
Mas No. 48	249	300	67688
Mas No. 49	249	301	67689
Mas No. 50	249	302	67690
Mas No. 51	249	303	67691
Mas No. 52	249	304	67692
Mas No. 53	249	305	67693
Mas No. 54	249	306	67694
Mas No. 55	249	307	67695
Mas No. 56	249	308	67696
Mas No. 57	249	309	67697
Mas No. 58	249	310	67698
Mas No. 59	249	311	67699
Mas No. 60	249	312	67700

RECEIVED  
BLM, AZ STATE OFFICE  
AUG 28 8 26 AM '81  
PHOENIX, ARIZONA

Original Location Notices

<u>Claim</u>	<u>Docket</u>	<u>Page</u>	<u>BLM Serial No.</u> <u>(A MC)</u>
Mas No. 61	249	313	67701
Mas No. 62	249	314	67702
Mas No. 63	249	315	67703
Mas No. 64	249	316	67704
Mas No. 65	249	317	67705
Mas No. 66	249	318	67706
Mas No. 67	249	319	67707
Mas No. 68	249	320	67708
Mas No. 69	249	321	67709
Mas No. 70	249	322	67710
Mas No. 71	249	323	67711
Mas No. 72	249	324	67712
Mas No. 73	249	325	67713
Mas No. 74	249	326	67714
Mas No. 75	249	327	67715
Mas No. 76	249	328	67716
Mas No. 77	249	329	67717
Mas No. 78	249	330	67718
Mas No. 79	249	331	67719
Mas No. 80	249	332	67720
Mas No. 81	249	333	67721
Mas No. 82	249	334	67722
Mas No. 83	249	335	67723
Mas No. 84	249	336	67724
Mas No. 85	249	337	67725
Mas No. 86	249	338	67726
Mas No. 87	249	339	67727
Mas No. 88	249	340	67728
Mas No. 89	249	341	67729
Mas No. 90	249	342	67730
Mas No. 91	249	343	67731
Mas No. 92	249	344	67732
Mas No. 93	249	345	67733
Mas No. 94	249	346	67734
Mas No. 96	249	348	67735
Mas No. 98	249	349	67736
Mas No. 100	249	350	67737

RECEIVED  
BLM AZ STATE OFFICE  
TUCSON, ARIZONA  
AUG 28 5 36 AM '81


  
R. D. Elliott for

KENNECOTT MINERALS COMPANY

DUCKET 340 PAGE 984

SUBSCRIBED and sworn to before me this 21st day of July, 1981.

My Commission Expires Sept. 18, 1984

  
Notary Public

AFFIDAVIT OF LABOR PERFORMED  
AND IMPROVEMENTS MADE

STATE OF ARIZONA )  
                          ) ss  
COUNTY OF PINAL )

R. D. Elliott, acting for Kennecott Minerals Company, claimant, being first duly sworn, deposes and says that he is a citizen of the United States, more than eighteen years of age and resides at Kearny in Pinal County, State of Arizona, and is personally acquainted with the claims listed below;


that the required annual work and/or improvements have been completed for the benefit of, and for the purpose of holding claims listed below, situated in the Lone Star Mining District, Graham County, Arizona;

that the said mining claims are consolidated into one group for common exploration and development;

that between the 1st day of December, A.D., 1980, and the 31st day of December, A.D., 1980 at least seven thousand eight hundred dollars (\$7,800) worth of work and improvements were done and performed on said claims. Such work and improvements were made by and at the expense of Kennecott Minerals Company, owner of said claims for the purpose of complying with the laws of the United States pertaining to annual assessment work, and consisted of drilling diamond drill hole No. 141-A from a depth of 2,909 feet to a depth of 3,025 feet.

Said diamond drill work was performed by Boyles Bros. Drilling Company, contractor.

The location notices of the following claims are located in Sections 7, 17, 18, and 20, Township 6 South, Range 27 East, G. & S.R.B. & M.



STATE OF ARIZONA, County of Graham, ss Fee \$ 3.00 No. 3764  
I hereby certify that the within Instrument was filed and recorded  
at request of Kennecott Copper Co. 7-31-81 11:30 A.M.  
in Docket No. 340 Page 978-981 and Indexed in Proof Of Labor.  
Witness my hand and official seal the day and year aforesaid.  
SHIRLEY ANGLE  
COUNTY RECORDED BY Ethel Herman Deputy

RECEIVED  
BLM, AZ STATE OFFICE  
AUG 28 8 26 AM '81  
PHOENIX, ARIZONA

DUCKET 340 PAGE 978

ORIGINAL LOCATION NOTICES

<u>Claim</u>	<u>Docket</u>	<u>Page</u>	<u>BLM Serial No.</u> <u>(A MC)</u>
✓ Ace No. 16	324	266	101250
✓ Ace No. 17	324	268	101251
✓ Ace No. 18	324	270	101252
✓ Alpha No. 61	46	22	67829
Alpha No. 62	46	23	67830
Alpha No. 63	46	24	67831
Alpha No. 64	46	25	67832
Alpha No. 65	46	26	67833
Alpha No. 66	46	27	67834
Alpha No. 67	46	28	67835
* Alpha No. 68	46	29	67836
Alpha No. 69	46	30	67837
Alpha No. 70	46	31	67838
Alpha No. 71	46	32	67839
Alpha No. 72	46	33	67840
Alpha No. 73	46	34	67841
Alpha No. 74	46	35	67842
✓ Alpha No. 76	46	37	67843
✓ Beta No. 61	45	542	67844
✓ Beta No. 62	45	543	67845
Beta No. 63	45	544	67846
Beta No. 64	45	545	67847
Beta No. 65	45	546	67848
Beta No. 66	45	547	67849
Beta No. 67	45	548	67850
Beta No. 68	45	549	67851
Beta No. 69	45	550	67852
Beta No. 70	45	551	67853
Beta No. 71	45	552	67854
Beta No. 72	45	553	67855
Beta No. 73	45	554	67856
Beta No. 74	45	555	67857
Beta No. 75	45	556	67858
Beta No. 76	45	557	67859
Beta No. 77	45	558	67860
Beta No. 78	45	559	67861
Beta No. 81	46	338	67862
Beta No. 83	46	340	67863
Beta No. 84	46	341	67864
* Beta No. 85	46	342	67865
* Beta No. 86	46	343	67869
Beta No. 87	51	474	67870
* Beta No. 88	51	475	67871
Beta No. 89	46	346	67872
✓ Beta No. 90	46	347	67873

RECEIVED  
 BLM AZ STATE OFFICE  
 PHOENIX, ARIZONA  
 AUG 28 8 26 AM '81

Original Location Notices

<u>Claim</u>	<u>Docket</u>	<u>Page</u>	<u>BLM Serial No.</u> <u>(A MC)</u>
Beta No. 92	46	349	67874
Beta No. 93	51	476	67875
* Beta No. 94	51	477	67876
* Gamma No. 63	45	470	67877
Gamma No. 65	45	472	67878
Gamma No. 66	45	473	67879
Gamma No. 67	45	474	67880
Gamma No. 68	45	475	67881
Gamma No. 69	45	476	67882
Gamma No. 70	45	477	67883
Gamma No. 71	51	454	67884
Gamma No. 72	51	455	67885
Gamma No. 73	45	480	67886
Gamma No. 74	45	481	67887
Gamma No. 83	51	458	67888
Gamma No. 85	51	460	67889
Gamma No. 87	51	461	67890
Gamma No. 89	51	462	67891
* Gamma No. 91	51	463	67892
Jinks No. 3	50	124	67893
Jinks No. 4	50	125	67894
Jinks No. 5	50	126	67895
Jinks No. 6	50	127	67896
* Jinks No. 22	50	143	67897
* Jinks No. 23	50	144	67898
Jinks No. 24	50	145	67899
* Jinks No. 25	50	146	67900
Jinks No. 26	50	147	67901
* Jinks No. 27	50	148	67902
Juanita	40	334	67903
Round Ridge No. 1	40	382	67904
Round Ridge No. 2	40	383	67905
Round Ridge No. 3	40	384	67906

\*AMENDED LOCATION NOTICES OF CERTAIN AFORESAID CLAIMS

Alpha No. 68	83	136	67886
Beta No. 85	83	342	67888
Beta No. 86	83	139	67869
Beta No. 88	81	460	67871
Beta No. 94	81	461	67876
Gamma No. 63	47	519	67877
Gamma No. 91	81	464	67893
Jinks No. 22	81	466	67897
Jinks No. 23	81	467	67898
Jinks No. 25	51	471	67900
Jinks No. 27	83	126	67902

RECEIVED  
 BLM, AZ STATE OFFICE  
 AUG 28 8 26 AM '81  
 PHOENIX ARIZONA





*R. D. Elliott*

R. D. Elliott for  
KENNECOTT MINERALS COMPANY

SUBSCRIBED and sworn to before me this 21<sup>st</sup> day of July, 1981.

My Commission Expires Sept. 18, 1984

*Helen J. Fluharty*

Notary Public

RECEIVED  
B.L.M. AZ STATE OFFICE  
AUG 28 8 25 AM '81  
PHOENIX, ARIZONA

AFFIDAVIT OF LABOR PERFORMED  
AND IMPROVEMENTS MADE

STATE OF ARIZONA )  
                                  ) ss  
COUNTY OF PINAL )

R. D. Elliott, acting for Kennecott Minerals Company, claimant, being first duly sworn, deposes and says that he is a citizen of the United States, more than eighteen years of age and resides at Kearny in Pinal County, State of Arizona, and is personally acquainted with the claims listed below;

that the required annual work and/or improvements have been completed for the benefit of, and for the purpose of holding claims listed below, situated in the Lone Star Mining District, Graham County, Arizona;

that the said mining claims are consolidated into one group for common exploration and development;

that between the 1st day of October, A. D., 1980, and the 20th day of December, A. D., 1980, at least nine thousand two hundred dollars (\$9,200) worth of work and improvements were done and performed on said claims. Such work and improvements were made by and at the expense of Kennecott Minerals Company, owner of said claims for the purpose of complying with the laws of the United States pertaining to annual assessment work, and consisted of drilling diamond drill hole No. 153-A from a depth of 1,733 feet to a depth of 2,008 feet.

Said diamond drill work was performed by Boyles Bros. Drilling Company, contractor.

The location notices of the following claims are located in Sections 1, 2, 11, 12, 14, and 23, Township 6 South, Range 26 East, and Section 6, Township 6 South, Range 27 East, G. & S.R. B. & M.

STATE OF ARIZONA, County of Graham, ss Fee \$ 3.00 No. 3763  
I hereby certify that the within instrument was filed and recorded  
at request of Kennecott Coper Co. 7-31-81 11:30 A.M.  
in Docket No. 340 Page 974-977 and indexed in Proof of Labor.

Witness my hand and official seal the day and year aforesaid.  
SHIRLEY ANGLE  
COUNTY RECORDED BY Eldell Sherman Deputy

DOCKET 340 PAGE 974

RECEIVED  
B.L.M. AZ STATE OFFICE  
AUG 28 8 25 AM '81  
PHOENIX, ARIZONA

RECORDED

<u>Claim</u>	<u>Book or Docket</u>	<u>Page</u>	<u>BLM Serial No.</u> <u>(A MC)</u>
✓ Ace No. 19	324	272	101253
Ace No. 20	324	274	101254
Ace No. 21	324	276	101255
Ace No. 22	324	278	101256
Ace No. 23	324	280	101257
Ace No. 24	324	282	101258
Ace No. 25	324	284	101259
Ace No. 26	324	286	101260
Ace No. 27	324	288	101261
Ace No. 28	324	290	101262
Ace No. 29	324	292	101263
Ace No. 30	324	294	101264
Ace No. 31	324	296	101265
Ace No. 32	324	298	101266
Ace No. 33	324	300	101267
Ace No. 34	324	302	101268
Ace No. 35	324	304	101269
Ace No. 36	324	306	101270
Ace No. 37	324	308	101271
Ace No. 38	324	310	101272
Ace No. 39	324	312	101273
Ace No. 40	324	314	101274
Ace No. 41	324	316	101275
Ace No. 42	324	318	101276
Ace No. 43	324	320	101277
Ace No. 44	324	322	101278
Ace No. 45	324	324	101279
Ace No. 46	324	326	101280
Ace No. 47	324	328	101281
Ace No. 48	324	330	101282
Ace No. 49	324	332	101283
Ace No. 50	324	334	101284
Ace No. 51	324	336	101285
Ace No. 52	324	338	101286
Ace No. 53	324	340	101287
Ace No. 54	324	342	101288
Ace No. 55	324	344	101289
Ace No. 56	324	346	101290
Ace No. 57	324	348	101291
Ace No. 58	324	350	101292
Ace No. 59	324	352	101293
Ace No. 60	324	354	101294
Ace No. 61	324	356	101295
Ace No. 62	324	358	101296
* A-1	41	242	67596
* Burgermeister	45	7	67597

RECEIVED  
BLM AZ STATE OFFICE  
AUG 28 8 25 AM '81

<u>Claim</u>	<u>Book or Docket</u>	<u>Page</u>	<u>BLM Serial No. (A MC)</u>
/ Bush No. 15	53	369	67598
Bush No. 16	53	370	67599
Bush No. 17	53	371	67600
Bush No. 18	53	372	67601
Bush No. 19	53	373	67602
Bush No. 20	53	374	67603
Bush No. 21	53	375	67604
Bush No. 22	53	376	67605
Bush No. 23	53	377	67606
Bush No. 24	53	378	67607
Bush No. 25	53	379	67608
Bush No. 26	53	380	67609
Bush No. 27	53	381	67610
Bush No. 28	53	382	67611
Bush No. 29	53	383	67612
Bush No. 30	53	384	67613
Bush No. 31	53	385	67614
Bush No. 32	53	386	67615
Bush No. 33	53	387	67616
Bush No. 34	53	388	67617
Bush No. 35	53	389	67618
/ Bush No. 36	53	390	67619
/ Consolidated Metals No. 6	31, Mines	583	67621
/ Consolidated Metals No. 7	31, Mines	584	67622
Consolidated Metals No. 8	31, Mines	585	67623
Consolidated Metals No. 9	31, Mines	586	67624
Consolidated Metals No. 10	31, Mines	587	67625
* Consolidated Metals No. 11	31, Mines	588	67626
Consolidated Metals No. 12	31, Mines	589	67627
Consolidated Metals No. 15	31, Mines	592	67628
Consolidated Metals No. 16	31, Mines	593	67629
Consolidated Metals No. 17	31, Mines	594	67630
Consolidated Metals No. 18	31, Mines	595	67631
* Consolidated Metals No. 20	31, Mines	597	67633
/ Coors	41	241	67634
/ Griesdieck	45	5	67637
* Ironwood	45	6	67638
* Ithaca No. 9	Notice not filed before amendment		67639
* Ithaca No. 12	41	237	67640
Ithaca No. 15	41	236	67641
* Ithaca No. 20	41	235	67642
/ Knob Hill No. 20	42	63	67643
/ Knob Hill No. 22	42	65	67644
/ Lulubelle	40	266	67652
/ Mesquite	24, Mines	308	67654
/ Pabst	41	240	67655
/ Schlitz	41	246	67656


RECEIVED  
 BLM, AZ STATE OFFICE  
 AUG 28 8 26 AM '81

\*AMENDED LOCATION NOTICES OF CERTAIN AFORESAID CLAIMS

<u>Claim</u>	<u>Book or Docket</u>	<u>Page</u>	<u>BLM Serial No. (A MC)</u>
A-1	83	132	67596
Burgermeister	83	135	67597
Consolidated Metals No. 11	87	314	67626
Consolidated Metals No. 20	81	458	67633
Ironwood	87	303	67638
Ithaca No. 9	42	130	67639
Ithaca No. 12	42	133	67640
Ithaca No. 20	81	474	67642



R. D. Elliott for  
KENNECOTT MINERALS COMPANY



SUBSCRIBED and sworn to before me this 2<sup>nd</sup> day of July 1981.

My Commission Expires Sept. 18, 1984

Robert J. Fluharty  
Notary Public

RECEIVED  
 BLM, AZ STATE OFFICE  
 AUG 26 AM '81  
 PHOENIX, ARIZONA

AFFIDAVIT OF LABOR PERFORMED  
AND IMPROVEMENTS MADE

STATE OF ARIZONA )  
                                  ) ss  
COUNTY OF PINAL )

R. D. Elliott, acting for Kennecott Minerals Company, claimant, being first duly sworn, deposes and says that he is a citizen of the United States, more than eighteen years of age and resides at Kearny in Pinal County, State of Arizona, and is personally acquainted with the claims listed below;

that the required annual work and/or improvements have been completed for the benefit of, and for the purpose of holding claims listed below, situated in the Lone Star Mining District, Graham County, Arizona;

that the said mining claims are consolidated into one group for common exploration and development;

that between the 1st day of December, A.D., 1980, and the 30th day of January, A.D., 1981, at least nine thousand one hundred dollars (\$9,100) worth of work and improvements were done and performed on said claims. Such work and improvements were made by and at the expense of Kennecott Minerals Company, owner of said claims for the purpose of complying with the laws of the United States pertaining to annual assessment work, and consisted of drilling diamond drill hole No. 170 from a depth of 370 feet to a depth of 656 feet.

Said diamond drill work was performed by Boyles Bros. Drilling Company, contractor.

The location notices of the following claims are located in Section 33, Township 5 South, Range 27 East, and Sections 3, 9, and 10, Township 6 South, Range 27 East, G. & S.R.B. & M.

STATE OF ARIZONA, County of Graham, ss Fes \$ 3.00 No. 3766  
I hereby certify that the within instrument was filed and recorded  
at request of Kennecott Copper Co. 7-31-81 11:30 A.M.  
in Docket No. 340 Page 985-988 and indexed in Proof of Labor.  
Witness my hand and official seal the day and year aforesaid.

SHIRLEY ANGLE  
COUNTY RECORDED BY Esther Herman Deputy

BUCKET 340 PAGE 985

RECEIVED  
BLM AZ STATE OFFICE  
AUG 28 8 26 AM '81  
PHOENIX, ARIZONA



ORIGINAL LOCATION NOTICES

<u>Claim</u>	<u>Docket</u>	<u>Page</u>	<u>BLM Serial No.</u> <u>(A MC)</u>
✓ Ace No. 5	324	244	101239
Ace No. 6	324	246	101240
Ace No. 7	324	248	101241
Ace No. 8	324	250	101242
Ace No. 9	324	252	101243
Ace No. 10	324	254	101244
Ace No. 11	324	256	101245
Ace No. 12	324	258	101246
Ace No. 13	324	260	101247
Ace No. 14	324	262	101248
✓ Ace No. 15	324	264	101249
✓ Delta No. 54	47	574	67738
✓ Delta No. 55	51	469	67739
Delta No. 56	51	470	67740
Delta No. 57	46	185	67741
Delta No. 58	46	186	67742
Delta No. 59	46	187	67743
Delta No. 60	46	188	67744
Delta No. 61	46	189	67745
Delta No. 62	46	190	67746
Delta No. 63	51	468	67747
Delta No. 65	51	466	67748
✓ Delta No. 67	51	467	67749
Epsilon No. 51	51	38	67750
Epsilon No. 52	51	39	67751
✓ Garoga No. 4	46	73	67755
✓ Garoga No. 5	46	72	67756
Garoga No. 6	46	71	67757
Garoga No. 7	46	70	67758
Garoga No. 8	46	69	67759
Garoga No. 9	46	68	67760
Garoga No. 10	46	67	67761
Garoga No. 11	46	66	67762
Garoga No. 12	46	65	67763
Garoga No. 13	46	64	67764
Garoga No. 14	46	63	67765
Garoga No. 15	46	62	67766
Garoga No. 16	46	61	67767
Garoga No. 17	46	60	67768
Garoga No. 18	46	59	67769
Garoga No. 19	46	58	67770
Garoga No. 20	46	57	67771
Garoga No. 21	46	56	67772
Garoga No. 22	46	55	67773
Garoga No. 23	46	54	67774
Garoga No. 24	46	53	67775
✓ Garoga No. 25	46	52	67776

RECEIVED  
BLM AZ STATE OFFICE  
AUG 28 8 26 AM '81

<u>Claim</u>	<u>Docket</u>	<u>Page</u>	<u>BLM Serial No.</u> <u>(A MC)</u>
* Jinks No. 36	50	157	67778
* Jinks No. 37	50	158	67779
✓ Oso Ensenada No. 3	45	323	67780
Oso Ensenada No. 4	45	324	67781
Oso Ensenada No. 5	45	325	67782
Oso Ensenada No. 6	45	326	67783
Oso Ensenada No. 7	45	327	67784
Oso Ensenada No. 8	45	328	67785
Oso Ensenada No. 9	45	329	67786
Oso Ensenada No. 10	45	330	67787
Oso Ensenada No. 11	45	331	67788
Oso Ensenada No. 12	45	332	67789
Oso Ensenada No. 13	45	333	67790
Oso Ensenada No. 14	45	334	67791
Oso Ensenada No. 15	45	335	67792
/// Oso Ensenada No. 16	45	336	67793
Pond No. 1	45	303	67794
Pond No. 2	45	304	67795
Pond No. 3	45	305	67796
Pond No. 4	45	306	67797
Pond No. 5	45	307	67798
Pond No. 6	45	308	67799
Pond No. 7	45	309	67800
Pond No. 8	45	310	67801
Pond No. 9	45	311	67802
Pond No. 10	45	312	67803
Pond No. 11	45	313	67804
Pond No. 12	45	314	67805
Pond No. 13	45	315	67806
Pond No. 14	45	316	67807
Pond No. 15	45	317	67808
Pond No. 16	45	318	67809
Pond No. 17	45	319	67810
Pond No. 18	45	320	67811
Scalper No. 7	40	343	67815
Scalper No. 8	40	344	67820
Scalper No. 9	40	345	67821
Scalper No. 10	40	346	67822
Scalper No. 11	40	347	67823
Scalper No. 12	40	348	67824
Scalper No. 13	40	349	67825
Scalper No. 14	40	350	67826
Scalper No. 15	40	351	67827
Scalper No. 16	40	352	67828


AUG 28 8 26 AM '91

RECEIVED  
BLM AZ STATE OFFICE



\*AMENDED LOCATION NOTICES OF CERTAIN AFORESAID CLAIMS

<u>Claim</u>	<u>Docket</u>	<u>Page</u>	<u>BLM Serial No. (A MC)</u>
Jinks No. 36	81	469	67778
Jinks No. 37	83	128	67779



*R D Elliott*

R. D. Elliott for  
KENNECOTT MINERALS COMPANY

SUBSCRIBED and sworn to before me this 21<sup>st</sup> day of July, 1981.

My Commission Expires Sept. 18, 1984

*Helen J. Fluharty*  
Notary Public

RECEIVED  
BLM AZ STATE OFFICE  
AUG 28 8 26 AM '81  
PHOENIX, ARIZONA

**Kennecott Minerals Company**  
A Division of Kennecott Copper Corporation  
Ray Mines Division  
Hayden, Arizona 85235  
602 356-7811

**RECEIVED**  
**B.L.M. AZ STATE OFFICE**

OCT 9 1980

7:45 A.M.  
PHOENIX, ARIZONA

**Kennecott**

10/235  
Am  
10/253  
67576  
67829

October 6, 1980

Bureau of Land Management  
Arizona State Office  
2400 Valley Bank Center  
Phoenix, Arizona 85073

Gentlemen:

Enclosed for filing on behalf of Kennecott Minerals Company pursuant to Section 314 of the Federal Land Policy Management Act of 1976 and Bureau of Land Management Regulations at 43 C.F.R. 3833 are copies of Affidavit of Assessment Work Performed for the assessment year 1979-1980 for claims held in Graham County.

They are true and correct copies of the affidavits recorded in the Office of the Graham County Recorder, Arizona, on August 29, 1980 in Docket 330 at pages 246-262.

Sincerely,

*Donald S. Fountain*

Donald S. Fountain  
Division Geologist

DSF/hf  
Encls.

ack  
9-16-81  
Updated

**Kennecott Minerals Company**

A Division of Kennecott Copper Corporation

Ray Mines Division  
Hayden, Arizona 85235  
602 356-7811

RECEIVED  
B.L.M. AZ STATE OFFICE

OCT 9 1980

7:45 A.M.  
PHOENIX, ARIZONA

**Kennecott**

*File*  
*101253*  
*67829*

October 6, 1980

Bureau of Land Management  
Arizona State Office  
2400 Valley Bank Center  
Phoenix, Arizona 85073

Gentlemen:

Enclosed for filing on behalf of Kennecott Minerals Company pursuant to Section 314 of the Federal Land Policy Management Act of 1976 and Bureau of Land Management Regulations at 43 C.F.R. 3833 are copies of Affidavit of Assessment Work Performed for the assessment year 1979-1980 for claims held in Graham County.

They are true and correct copies of the affidavits recorded in the Office of the Graham County Recorder, Arizona, on August 29, 1980 in Docket 330 at pages 246-262.

Sincerely,

*Donald S. Fountain*

Donald S. Fountain  
Division Geologist

DSF/hf  
Encls.

*Re: 480-2-23-91-02*

ORIGINAL LOCATION NOTICES

<u>Claim</u>	<u>Book or Docket</u>	<u>Page</u>	<u>BLM Serial No.</u> <u>(A MC)</u>
Ace No. 19	324	272	101253
Ace No. 20	324	274	101254
Ace No. 21	324	276	101255
Ace No. 22	324	278	101256
Ace No. 23	324	280	101257
Ace No. 24	324	282	101258
Ace No. 25	324	284	101259
Ace No. 26	324	286	101260
Ace No. 27	324	288	101261
Ace No. 28	324	290	101262
Ace No. 29	324	292	101263
Ace No. 30	324	294	101264
Ace No. 31	324	296	101265
Ace No. 32	324	298	101266
Ace No. 33	324	300	101267
Ace No. 34	324	302	101268
Ace No. 35	324	304	101269
Ace No. 36	324	306	101270
Ace No. 37	324	308	101271
Ace No. 38	324	310	101272
Ace No. 39	324	312	101273
Ace No. 40	324	314	101274
Ace No. 41	324	316	101275
Ace No. 42	324	318	101276
Ace No. 43	324	320	101277
Ace No. 44	324	322	101278
Ace No. 45	324	324	101279
Ace No. 46	324	326	101280
Ace No. 47	324	328	101281
Ace No. 48	324	330	101282
Ace No. 49	324	332	101283
Ace No. 50	324	334	101284
Ace No. 51	324	336	101285
Ace No. 52	324	338	101286
Ace No. 53	324	340	101287
Ace No. 54	324	342	101288
Ace No. 55	324	344	101289
Ace No. 56	324	346	101290
Ace No. 57	324	348	101291
Ace No. 58	324	350	101292
Ace No. 59	324	352	101293
Ace No. 60	324	354	101294
Ace No. 61	324	356	101295
Ace No. 62	324	358	101296
* A-1	41	242	67596
* Burgermeister	45	7	67597

RECEIVED  
B.L.M. AZ STATE OFFICE

OCT 9 1980

7:45 A.M.  
PHOENIX, ARIZONA

<u>Claim</u>	<u>Book or Docket</u>	<u>Page</u>	<u>BLM Serial No. (A MC)</u>
Bush No. 15	53	369	67598
Bush No. 16	53	370	67599
Bush No. 17	53	371	67600
Bush No. 18	53	372	67601
Bush No. 19	53	373	67602
Bush No. 20	53	374	67603
Bush No. 21	53	375	67604
Bush No. 22	53	376	67605
Bush No. 23	53	377	67606
Bush No. 24	53	378	67607
Bush No. 25	53	379	67608
Bush No. 26	53	380	67609
Bush No. 27	53	381	67610
Bush No. 28	53	382	67611
Bush No. 29	53	383	67612
Bush No. 30	53	384	67613
Bush No. 31	53	385	67614
Bush No. 32	53	386	67615
Bush No. 33	53	387	67616
Bush No. 34	53	388	67617
Bush No. 35	53	389	67618
Bush No. 36	53	390	67619
Consolidated Metals No. 6	31, Mines	583	67621
Consolidated Metals No. 7	31, Mines	584	67622
Consolidated Metals No. 8	31, Mines	585	67623
Consolidated Metals No. 9	31, Mines	586	67624
Consolidated Metals No. 10	31, Mines	587	67625
* Consolidated Metals No. 11	31, Mines	588	67626
Consolidated Metals No. 12	31, Mines	589	67627
Consolidated Metals No. 15	31, Mines	592	67628
Consolidated Metals No. 16	31, Mines	593	67629
Consolidated Metals No. 17	31, Mines	594	67630
Consolidated Metals No. 18	31, Mines	595	67631
* Consolidated Metals No. 20	31, Mines	597	67633
Coors	41	241	67634
Griesdieck	45	5	67637
* Ironwood	45	6	67638
* Ithaca No. 9	Notice not filed before amendment		67639
* Ithaca No. 12	41	237	67640
Ithaca No. 15	41	236	67641
* Ithaca No. 20	41	235	67642
Knob Hill No. 20	42	63	67643
Knob Hill No. 22	42	65	67644
Lulubelle	40	266	67652
Mesquite	24, Mines	308	67654
Pabst	41	240	67655
Schlitz	41	246	67656

**RECEIVED**  
**B.L.M. AZ STATE OFFICE**  
  
**OCT 9 1980**  
  
**7:45 A.M.**  
**PHOENIX, ARIZONA**


\*AMENDED LOCATION NOTICES OF CERTAIN AFORESAID CLAIMS

<u>Claim</u>	<u>Book or Docket</u>	<u>Page</u>	<u>BLM Serial No. (A MC)</u>
A-1 ✓	83	132	67596
Burgermeister	83	135	67597
Consolidated Metals No. 11	87	314	67626
Consolidated Metals No. 20	81	458	67633
Ironwood	87	303	67638
Ithaca No. 9	42	130	67639
Ithaca No. 12	42	133	67640
Ithaca No. 20	81	474	67642

**RECEIVED  
B.L.M. AZ STATE OFFICE**

OCT 9 1980

7:45 A.M.  
PHOENIX, ARIZONA



*R. D. Elliott*

R. D. Elliott for  
KENNECOTT MINERALS COMPANY

SUBSCRIBED and sworn to before me this 28<sup>th</sup> day of August, 1980.

My Commission Expires April 13, 1984

*Rosa Lee Berry*  
Notary Public

STATE OF ARIZONA, County of Graham, ss Fee \$ 7 No. 4173  
 I hereby certify that the within instrument was filed and recorded  
 at request of Kennecott Minerals 8-29-80 1:00 P.M.  
 in Docket No. 330 Page 250-253 and indexed in Proof of Labor.  
 Witness my hand and official seal the day and year above said.  
 SHIRLEY ANGLE  
 COUNTY RECORDER BY Ethel Sherman Secy.

AFFIDAVIT OF LABOR PERFORMED  
AND IMPROVEMENTS MADE

RECEIVED  
 B.L.M. AZ STATE OFFICE  
 OCT 9 1980  
 7:45 A.M.  
 PHOENIX, ARIZONA

STATE OF ARIZONA )  
 ) ss  
 COUNTY OF PINAL )

R. D. Elliott, acting for Kennecott Minerals Company, claimant, being first duly sworn, deposes and says that he is a citizen of the United States, more than eighteen years of age and resides at Kearny in Pinal County, State of Arizona, and is personally acquainted with the claims listed below;

that the required annual work and/or improvements have been completed for the benefit of, and for the purpose of holding claims listed below, situated in the Lone Star Mining District, Graham County, Arizona;

that the said mining claims are consolidated into one group for common exploration and development;

that between the 30th day of March, A. D., 1980, and the 10th day of May, A. D., 1980 at least seven thousand eight hundred dollars (\$7,800) worth of work and improvements were done and performed on said claims. Such work and improvements were made by and at the expense of Kennecott Minerals Company, owner of said claims for the purpose of complying with the laws of the United States pertaining to annual assessment work, and consisted of drilling diamond drill hole No. 141-A from a depth of 2,814 feet to a depth of 2,909 feet.

Said diamond drill work was performed by Boyles Bros. Drilling Company, contractor.

The location notices of the following claims are located in Sections 7, 17, 18, and 20, Township 6 South, Range 27 East, G. & S. R. B. & M.

ORIGINAL LOCATION NOTICES

<u>Claim</u>	<u>Docket</u>	<u>Page</u>	<u>BLM Serial No.</u> <u>(A MC)</u>
Ace No. 16 ✓	324	266	101250
Ace No. 17	324	268	101251
Ace No. 18	324	270	101252
Alpha No. 61	46	22	67829
Alpha No. 62	46	23	67830
Alpha No. 63	46	24	67831
Alpha No. 64	46	25	67832
Alpha No. 65	46	26	67833
Alpha No. 66	46	27	67834
Alpha No. 67	46	28	67835
* Alpha No. 68	46	29	67836
Alpha No. 69	46	30	67837
Alpha No. 70	46	31	67838
Alpha No. 71	46	32	67839
Alpha No. 72	46	33	67840
Alpha No. 73	46	34	67841
Alpha No. 74	46	35	67842
Alpha No. 76	46	37	67843
Beta No. 61	45	542	67844
Beta No. 62	45	543	67845
Beta No. 63	45	544	67846
Beta No. 64	45	545	67847
Beta No. 65	45	546	67848
Beta No. 66	45	547	67849
Beta No. 67	45	548	67850
Beta No. 68	45	549	67851
Beta No. 69	45	550	67852
Beta No. 70	45	551	67853
Beta No. 71	45	552	67854
Beta No. 72	45	553	67855
Beta No. 73	45	554	67856
Beta No. 74	45	555	67857
Beta No. 75	45	556	67858
Beta No. 76	45	557	67859
Beta No. 77	45	558	67860
Beta No. 78	45	559	67861
Beta No. 81	46	338	67864
Beta No. 83	46	340	67866
Beta No. 84	46	341	67867
* Beta No. 85	46	342	67868
* Beta No. 86	46	343	67869
Beta No. 87	51	474	67870
* Beta No. 88	51	475	67871
Beta No. 89	46	346	67872
Beta No. 90	46	347	67873

RECEIVED  
BLM, AZ STATE OFFICE

OCT 9 1980

7:45 A.M.  
PHOENIX, ARIZONA



Original Location Notices

<u>Claim</u>	<u>Docket</u>	<u>Page</u>	<u>BLM Serial No.</u> <u>(A MC)</u>
Beta No. 92	46	349	67874
Beta No. 93	51	476	67875
* Beta No. 94	51	477	67876
* Gamma No. 63	45	470	67877
Gamma No. 65	45	472	67878
Gamma No. 66	45	473	67879
Gamma No. 67	45	474	67880
Gamma No. 68	45	475	67881
Gamma No. 69	45	476	67882
Gamma No. 70	45	477	67883
Gamma No. 71	51	454	67884
Gamma No. 72	51	455	67885
Gamma No. 73	45	480	67886
Gamma No. 74	45	481	67887
Gamma No. 83	51	458	67888
Gamma No. 85	51	460	67889
Gamma No. 87	51	461	67890
Gamma No. 89	51	462	67891
* Gamma No. 91	51	463	67892
Jinks No. 3	50	124	67893
Jinks No. 4	50	125	67894
Jinks No. 5	50	126	67895
Jinks No. 6	50	127	67896
* Jinks No. 22	50	143	67897
* Jinks No. 23	50	144	67898
Jinks No. 24	50	145	67899
* Jinks No. 25	50	146	67900
Jinks No. 26	50	147	67901
* Jinks No. 27	50	148	67902
Juanita	40	334	67903
Round Ridge No. 1	40	382	67904
Round Ridge No. 2	40	383	67905
Round Ridge No. 3	40	384	67906

\*AMENDED LOCATION NOTICES OF CERTAIN AFORESAID CLAIMS

Alpha No. 68	83	136	67836
Beta No. 85	83	342	67868
Beta No. 86	83	139	67869
Beta No. 88	81	460	67871
Beta No. 94	81	461	67876
Gamma No. 63	47	519	67877
Gamma No. 91	81	464	67893
Jinks No. 22	81	466	67897
Jinks No. 23	81	467	67898
Jinks No. 25	51	471	67900
Jinks No. 27	83	126	67902

RECEIVED  
B.L.M. AZ STATE OFFICE


OCT 9 1980

7:45 A.M.  
PHOENIX, ARIZONA

RECEIVED  
B.L.M. AZ STATE OFFICE

OCT 9 1980

7:45 A.M.  
PHOENIX, ARIZONA



*R. D. Elliott*

R. D. Elliott for  
KENNECOTT MINERALS COMPANY

SUBSCRIBED and sworn to before me this 28<sup>th</sup> day of August, 1980.

My Commission Expires April 13, 1980

*Losa Lee Berry*  
Notary Public

I hereby certify that the within instrument was filed recorded  
at request of Kennecott Minerals 8-29-80 1:00 P.M.  
in Docket No. 330 Page 254-257 and indexed in Proof Of Labor  
Witness my hand and official seal the day and year aforesaid.  
SHIRLEY ANGLE  
COUNTY RECORDER BY Ethel Sherman Deputy

AFFIDAVIT OF LABOR PERFORMED  
AND IMPROVEMENTS MADE

RECEIVED  
B.L.M. AZ STATE OFFICE

OCT 9 1980

7:45 A.M.  
PHOENIX, ARIZONA

STATE OF ARIZONA )  
) ss  
COUNTY OF PINAL )

R. D. Elliott, acting for Kennecott Minerals Company, claimant, being first duly sworn, deposes and says that he is a citizen of the United States, more than eighteen years of age and resides at Kearny in Pinal County, State of Arizona, and is personally acquainted with the claims listed below;

that the required annual work and/or improvements have been completed for the benefit of, and for the purpose of holding claims listed below, situated in the Lone Star Mining District, Graham County, Arizona;

that the said mining claims are consolidated into one group for common exploration and development;

that between the 1st day of April, A. D., 1980, and the 30th day of June, A. D., 1980, at least nine thousand one hundred dollars (\$9,100) worth of work and improvements were done and performed on said claims. Such work and improvements were made by and at the expense of Kennecott Minerals Company, owner of said claims for the purpose of complying with the laws of the United States pertaining to annual assessment work, and consisted of drilling diamond drill hole No. 170 from the surface to a depth of 370 feet.

Said diamond drill work was performed by Boyles Bros. Drilling Company, contractor.

The location notices of the following claims are located in Section 33, Township 5 South, Range 27 East, and Sections 3, 9, and 10, Township 6 South, Range 27 East, G. & S. R. B. & M.

ORIGINAL LOCATION NOTICES

<u>Claim</u>	<u>Docket</u>	<u>Page</u>	<u>BLM Serial No.</u> <u>(A MC)</u>
Ace No. 5 ✓	324	244	101239
Ace No. 6	324	246	101240
Ace No. 7	324	248	101241
Ace No. 8	324	250	101242
Ace No. 9	324	252	101243
Ace No. 10	324	254	101244
Ace No. 11	324	256	101245
Ace No. 12	324	258	101246
Ace No. 13	324	260	101247
Ace No. 14	324	262	101248
Ace No. 15 ✓	324	264	101249
Delta No. 54	47	574	67738
Delta No. 55	51	469	67739
Delta No. 56	51	470	67740
Delta No. 57	46	185	67741
Delta No. 58	46	186	67742
Delta No. 59	46	187	67743
Delta No. 60	46	188	67744
Delta No. 61	46	189	67745
Delta No. 62	46	190	67746
Delta No. 63	51	468	67747
Delta No. 65	51	466	67748
Delta No. 67	51	467	67749
Epsilon No. 51	51	38	67750
Epsilon No. 52	51	39	67751
Garoga No. 4	46	73	67755
Garoga No. 5	46	72	67756
Garoga No. 6	46	71	67757
Garoga No. 7	46	70	67758
Garoga No. 8	46	69	67759
Garoga No. 9	46	68	67760
Garoga No. 10	46	67	67761
Garoga No. 11	46	66	67762
Garoga No. 12	46	65	67763
Garoga No. 13	46	64	67764
Garoga No. 14	46	63	67765
Garoga No. 15	46	62	67766
Garoga No. 16	46	61	67767
Garoga No. 17	46	60	67768
Garoga No. 18	46	59	67769
Garoga No. 19	46	58	67770
Garoga No. 20	46	57	67771
Garoga No. 21	46	56	67772
Garoga No. 22	46	55	67773
Garoga No. 23	46	54	67774
Garoga No. 24	46	53	67775
Garoga No. 25	46	52	67776

RECEIVED  
B.L.M. AZ STATE OFFICE

OCT 9 1980

7:45 A.M.

PHOENIX, ARIZONA

Original Location Notices

<u>Claim</u>	<u>Docket</u>	<u>Page</u>	<u>BLM Serial No.</u> <u>(A MC)</u>
* Jinks No. 36	50	157	67778
* Jinks No. 37	50	158	67779
Oso Ensenada No. 3	45	323	67780
Oso Ensenada No. 4	45	324	67781
Oso Ensenada No. 5	45	325	67782
Oso Ensenada No. 6	45	326	67783
Oso Ensenada No. 7	45	327	67784
Oso Ensenada No. 8	45	328	67785
Oso Ensenada No. 9	45	329	67786
Oso Ensenada No. 10	45	330	67787
Oso Ensenada No. 11	45	331	67788
Oso Ensenada No. 12	45	332	67789
Oso Ensenada No. 13	45	333	67790
Oso Ensenada No. 14	45	334	67791
Oso Ensenada No. 15	45	335	67792
Oso Ensenada No. 16	45	336	67793
Pond No. 1	45	303	67794
Pond No. 2	45	304	67795
Pond No. 3	45	305	67796
Pond No. 4	45	306	67797
Pond No. 5	45	307	67798
Pond No. 6	45	308	67799
Pond No. 7	45	309	67800
Pond No. 8	45	310	67801
Pond No. 9	45	311	67802
Pond No. 10	45	312	67803
Pond No. 11	45	313	67804
Pond No. 12	45	314	67805
Pond No. 13	45	315	67806
Pond No. 14	45	316	67807
Pond No. 15	45	317	67808
Pond No. 16	45	318	67809
Pond No. 17	45	319	67810
Pond No. 18	45	320	67811
Scalper No. 7	40	343	67819
Scalper No. 8	40	344	67820
Scalper No. 9	40	345	67821
Scalper No. 10	40	346	67822
Scalper No. 11	40	347	67823
Scalper No. 12	40	348	67824
Scalper No. 13	40	349	67825
Scalper No. 14	40	350	67826
Scalper No. 15	40	351	67827
Scalper No. 16	40	352	67828

RECEIVED  
B.L.M. AZ STATE OFFICE

OCT 9 1980

7:45 A.M.  
PHOENIX, ARIZONA

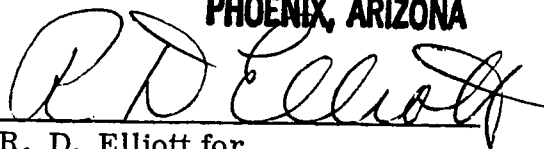
\*AMENDED LOCATION NOTICES OF CERTAIN AFORESAID CLAIMS

<u>Claim</u>	<u>Docket</u>	<u>Page</u>	<u>BLM Serial No.</u> <u>(A MC)</u>
Jinks No. 36	81	469	67778
Jinks No. 37	83	128	67779


RECEIVED  
B.L.M. AZ STATE OFFICE

OCT 9 1980

7:45 A.M.  
PHOENIX, ARIZONA



R. D. Elliott for  
KENNECOTT MINERALS COMPANY



SUBSCRIBED and sworn to before me this 28<sup>th</sup> day of August, 1980.

My Commission Expires April 13, 1984

  
Notary Public

STAT ARIZONA, County of Graham, ss Fcs \$ 3.00 No. 111  
 I hereby certify that the within instrument was filed and recorded  
 at request of Kennecott Minerals 8-29-80 1:00 P.M.  
 in Docket No. 330 Page 258-259 and indexed in Proof Of Labor.  
 Witness my hand and official seal the day and year aforesaid.  
 SHIRLEY ANGLE  
 COUNTY RECORDER BY Eddie Herman Deputy

AFFIDAVIT OF LABOR PERFORMED  
AND IMPROVEMENTS MADE

RECEIVED  
 B.L.M AZ STATE OFFICE  
 9 1980  
 7:45 A.M.  
PHOENIX, ARIZONA

STATE OF ARIZONA )  
 ) ss  
 COUNTY OF PINAL )

R. D. Elliott, acting for Kennecott Minerals Company, claimant, being first duly sworn, deposes and says that he is a citizen of the United States, more than eighteen years of age, and resides at Kearny in Pinal County, State of Arizona, and is personally acquainted with the claims listed below;

that the required annual work and/or improvements have been completed for the benefit of, and for the purpose of holding claims listed below, situated in the Lone Star Mining District, Graham County, Arizona;

that the said mining claims are consolidated into one group for common exploration and development;

that between the 25th day of April, A. D., 1980, and the 10th day of May, A. D., 1980, at least two thousand two hundred dollars (\$2,200) worth of work and improvements were done and performed on said claims. Such work and improvements were made by and at the expense of Kennecott Minerals Company, owner of said claims for the purpose of complying with the laws of the United States pertaining to annual assessment work, and consisted of drilling hole No. 152-A from a depth of 1008 feet to a depth of 1078 feet.

Said diamond drill work was performed by Boyles Bros. Drilling Company, contractor.

The location notices of the following claims are located in Sections 30 and 31, Township 5 South, Range 27 East, G. & S. R. B. & M.

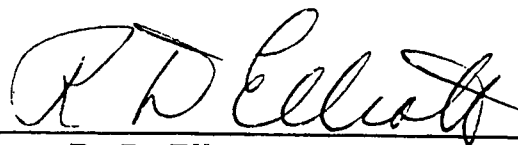
ORIGINAL LOCATION NOTICES

<u>Claim</u>	<u>Docket</u>	<u>Page</u>	<u>BLM Serial No.</u> <u>(A MC)</u>
Ace No. 1 ✓	324	236	101235
Ace No. 2	324	238	101236
Ace No. 3	324	240	101237
Ace No. 4 ✓	324	242	101238
Senorbac No. 17	44	426	67544
Senorbac No. 18	44	427	67545
Senorbac No. 19	44	428	67546
Senorbac No. 20	44	429	67547
Senorbac No. 21	44	430	67548
Senorbac No. 22	44	431	67549
Senorbac No. 23	44	432	67550
Senorbac No. 24	44	433	67551
Senorbac No. 26	44	435	67553
Senorbac No. 27	44	436	67554
Senorbac No. 28	44	437	67555
Senorbac No. 29	44	438	67556
Senorbac No. 30	44	439	67557
Senorbac No. 31	44	440	67558
Senorbac No. 32	44	441	67559
Senorbac No. 34	44	442	67560
Senorbac No. 35	44	443	67561
Senorbac No. 36	44	444	67562

RECEIVED  
B.L.M. AZ STATE OFFICE

OCT 9 1980


7:45 A.M.  
PHOENIX, ARIZONA



R. D. Elliott for  
KENNECOTT MINERALS COMPANY

SUBSCRIBED and sworn to before me this 28<sup>th</sup> day of August, 1980.

My Commission Expires April 13, 1984



Notary Public



STATE OF ARIZONA, County of Graham, ss Fee \$ 3.00 11#  
 I hereby certify that the within instrument was filed and recorded  
 pursuant to Kennecott Minerals 8-29-80 Proof of Labor.  
 in District No. 330 Page 260-262 and indexed in Proof of Labor.  
 Witness my hand and official seal the day and year aforesaid.  
 STEVEY ANGLE  
 COUNTY RECORDER BY Ethel A. Harrison Deputy

Page 1 of 3

AFFIDAVIT OF LABOR PERFORMED  
AND IMPROVEMENTS MADE

RECEIVED  
 B.L.M. AZ STATE OFFICE

OCT 9 1980

7:45 A.M.  
 PHOENIX, ARIZONA

STATE OF ARIZONA )  
 ) ss  
 COUNTY OF PINAL )

R. D. Elliott, acting for Kennecott Minerals Company, claimant, being first duly sworn, deposes and says that he is a citizen of the United States, more than eighteen years of age and resides at Kearny in Pinal County, State of Arizona, and is personally acquainted with the claims listed below;

that the required annual work and/or improvements have been completed for the benefit of, and for the purpose of holding claims listed below, situated in the Lone Star Mining District, Graham County, Arizona;

that the said mining claims are consolidated into one group for common exploration and development;

that between the 30th day of March, A. D., 1980, and the 26th day of April, A. D., 1980, at least eight thousand one hundred dollars (\$8,100) worth of work and improvements were made by and at the expense of Kennecott Minerals Company, owner of said claims for the purpose of complying with the laws of the United States pertaining to annual assessment work, and consisted of drilling diamond drill hole No. 168 from a depth of 1,488 feet to a depth of 1,740 feet.

Said diamond drill work was performed by Boyles Bros. Drilling Company, contractor.

The location notices of the following claims are located in Sections 27, 28, 33, and 34, Township 6 South, Range 26 East, and Sections 3 and 4, Township 7 South, Range 26 East, G. & S. R. B. & M.

ORIGINAL CLAIM NOTICES

<u>Claim</u>	<u>Docket</u>	<u>Page</u>	<u>BLM Serial No.</u> <u>(A MC)</u>
Mas No. 9	249	269	67657
Mas No. 10	249	270	67658
Mas No. 11	249	271	67659
Mas No. 12	249	272	67660
Mas No. 13	249	273	67661
Mas No. 14	249	274	67662
Mas No. 15	249	275	67663
Mas No. 16	249	276	67664
Mas No. 17	249	277	67665
Mas No. 18	249	278	67666
Mas No. 19	249	279	67667
Mas No. 20	249	280	67668
Mas No. 21	249	281	67669
Mas No. 22	249	282	67670
Mas No. 23	249	283	67671
Mas No. 24	249	284	67672
Mas No. 25	249	285	67673
Mas No. 26	249	286	67674
Mas No. 27	249	287	67675
Mas No. 28	249	288	67676
Mas No. 29	249	289	67677
Mas No. 30	249	290	67678
Mas No. 31	249	291	67679
Mas No. 32	249	292	67680
Mas No. 33	249	293	67681
Mas No. 34	249	294	67682
Mas No. 35	249	295	67683
Mas No. 36	249	296	67684
Mas No. 45	249	297	67685
Mas No. 46	249	298	67686
Mas No. 47	249	299	67687
Mas No. 48	249	300	67688
Mas No. 49	249	301	67689
Mas No. 50	249	302	67690
Mas No. 51	249	303	67691
Mas No. 52	249	304	67692
Mas No. 53	249	305	67693
Mas No. 54	249	306	67694
Mas No. 55	249	307	67695
Mas No. 56	249	308	67696
Mas No. 57	249	309	67697
Mas No. 58	249	310	67698
Mas No. 59	249	311	67699
Mas No. 60	249	312	67700

RECEIVED  
B.L.M. AZ STATE OFFICE

OCT 9 1980

7:45 A.M.  
PHOENIX, ARIZONA

DOCKET 330 PAGE 261

Original Location Notices


<u>Claim</u>	<u>Docket</u>	<u>Page</u>	<u>BLM Serial No.</u> <u>(A MC)</u>
Mas No. 61	249	313	67701
Mas No. 62	249	314	67702
Mas No. 63	249	315	67703
Mas No. 64	249	316	67704
Mas No. 65	249	317	67705
Mas No. 66	249	318	67706
Mas No. 67	249	319	67707
Mas No. 68	249	320	67708
Mas No. 69	249	321	67709
Mas No. 70	249	322	67710
Mas No. 71	249	323	67711
Mas No. 72	249	324	67712
Mas No. 73	249	325	67713
Mas No. 74	249	326	67714
Mas No. 75	249	327	67715
Mas No. 76	249	328	67716
Mas No. 77	249	329	67717
Mas No. 78	249	330	67718
Mas No. 79	249	331	67719
Mas No. 80	249	332	67720
Mas No. 81	249	333	67721
Mas No. 82	249	334	67722
Mas No. 83	249	335	67723
Mas No. 84	249	336	67724
Mas No. 85	249	337	67725
Mas No. 86	249	338	67726
Mas No. 87	249	339	67727
Mas No. 88	249	340	67728
Mas No. 89	249	341	67729
Mas No. 90	249	342	67730
Mas No. 91	249	343	67731
Mas No. 92	249	344	67732
Mas No. 93	249	345	67733
Mas No. 94	249	346	67734
Mas No. 96	249	348	67735
Mas No. 98	249	349	67736
Mas No. 100	249	350	67737

**RECEIVED**  
**B.L.M. AZ STATE OFFICE**

OCT 9 1980

7:45 A.M.  
**PHOENIX, ARIZONA**

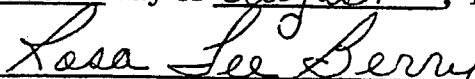
DOCKET 330 PAGE 262




R. D. Elliott, for  
KENNECOTT MINERALS COMPANY

SUBSCRIBED and sworn to before me this 28<sup>th</sup> day of August, 1980.

My Commission Expires April 13, 1984



Notary Public



**NOTICE!!**

**These documents have been scanned!**

**Do not place un-scanned documents beneath this notice!**

**Do not remove this notice from this file!**

GPO Jacket No. 560-102  
Print Order 61540  
Rise Business Services, LLC  
Job=AZ15 8/14/2019



Box Number= AZ15226



Claim Begin-End: AMC101235-AMC101296

**5 Miscellaneous**



AZ15226-1

AMC113312-AMC116478

AZ-1274-4  
(June 1987)

UNITED STATES DEPARTMENT OF THE INTERIOR  
BUREAU OF LAND MANAGEMENT  
ARIZONA STATE OFFICE

EXAMINATION OF CASE FILE

A SEPARATE FORM MUST BE COMPLETED FOR EACH LEAD SERIAL NUMBER

SERIAL NUMBER 101235	TYPE OF CASE MINING CLAIM
-------------------------	------------------------------

I *Don R. Kerby* HAVE READ AND UNDERSTOOD THE WARNINGS  
(Signature)

RELATIVE TO TITLE 18 U.S.C. 1001 AND 2071 PRINTED ON THIS FORM AND REQUEST TO EXAMINE THE CASE RECORD BEARING THE ABOVE SERIAL NUMBER OR NAME. I AGREE NOT TO REMOVE OR ALTER THE CONTENTS OF THIS FILE IN ANY MANNER WHATSOEVER AND NOT TO REMOVE THE FILE FROM THE ROOM DESIGNATED FOR PUBLIC EXAMINATION OF SUCH RECORDS.

*Don R. Kerby* PRINT NAME 7-19-89 DATE

2512 Callejon Dr.  
Albuquerque, NM 87112  
ADDRESS (PLEASE PRINT AND INCLUDE ZIP CODE)

-WARNING-

Title 18 U.S. Code 1001. Statements or entries generally

Whoever, in any manner within the jurisdiction of any department or agency of the United States knowingly and willfully falsifies, conceals or covers up by any trick, scheme, or device a material fact, or makes any false, fictitious or fraudulent statements or representations, or makes or uses any false writing or document knowing the same to contain any false, fictitious or fraudulent statement or entry, shall be fined not more than \$10,000 or imprisoned not more than five years, or both.

-WARNING-

Title 18 U.S. Code 2071. Concealment, removal or mutilation generally

Whoever, willfully and unlawfully conceals, removes, mutilates, obliterates, or destroys, or attempts to do so, or, with intent to do so takes and carries away any record, proceeding, map, book, paper, document, or other thing, filed or deposited with any clerk or officer of any court of the United States, or in any public office, or with any judicial or public officer of the United States, shall be fined not more than \$2,000 or imprisoned not more than three years.

UNITED STATES  
DEPARTMENT OF THE INTERIOR  
BUREAU OF LAND MANAGEMENT

RECEIPT AND ACCOUNTING ADVICE

NO. 1573706

MINING CLAIMS (8)

AMENDED CLAIMS (28)

140<sup>00</sup>

BAF/AZ JUN 14 89 0 4 12

22000

gk

Subject:

Applicant:

PHELPS DODGE CORP  
MORENCI BRANCH  
P O BOX 187  
MORENCI, AZ 85540

Remitter:

SAME - CK #30213754

Assignor:

LEASE MANAGEMENT DATA  NEW  UPDATE  PAYMENT

ORIGINAL SERIAL NO.	ASG.	TYPE	ST.	CTY.	FUND SYMBOL	ACRES/UNITS	RATE
AMC 296318-325 67823; 67825; 67827	LS-42	THRU	LS-49	AMENDED	AMC 101239-248	67819; 67821; 67823; 67825; 67827	67755-67767

AMOUNT	ANV. DATE	EXP. DATE	BILL CYC.	S/C	DISTRICT	NEXT BILL	MISC. DATA	U of M	ACTUAL UNITS

ASSIGNMENT SERIAL NO.	ASG.	TYPE	ST.	CTY.	FUND SYMBOL	ACRES/UNITS	RATE

AMOUNT	ANV. DATE	EXP. DATE	BILL CYC.	S/C	DISTRICT	NEXT BILL	MISC. DATA	U of M	ACTUAL UNITS

APPLY REMITTANCE

ACTION	FUND SYMBOL	CTY.	AMOUNT
FILING FEE			
RENTAL			
UNEARNED			
REFUND			
TOTAL			
AMOUNT DUE			

Remarks:

BY: \_\_\_\_\_ DATE: \_\_\_\_\_

- Lease in Escrow?
- KGS? Of Interest?
- Auto Escalates? Operating Rights?
- Auto Renew? Operator
- Bond Filed?

FOR MMS USE ONLY	
BILLEE NUMBER	FOREST REFUGE
OCS SECTION CODE	

UNITED STATES DEPARTMENT OF THE INTERIOR  
BUREAU OF LAND MANAGEMENT  
ARIZONA STATE OFFICE

EXAMINATION OF CASE/CARD RECORD REQUEST

A SEPARATE FORM MUST BE COMPLETED FOR EACH CASE

SERIAL NUMBER OR NAME	TYPE OF CASE
101239 - 101296	AMC

I Jerry Alpine (Signature) HAVE READ AND UNDERSTOOD THE WARNINGS

RELATIVE TO TITLE 18 U.S.C. 1001 and 2071 PRINTED ON THIS FORM, AND REQUEST TO EXAMINE THE CASE/CARD RECORD BEARING THE ABOVE SERIAL NUMBER OR NAME. I AGREE NOT TO REMOVE OR ALTER THE CONTENTS OF THIS FILE IN ANY MANNER WHATSOEVER AND NOT REMOVE THE FILE FROM THE ROOM DESIGNATED FOR PUBLIC EXAMINATION OF SUCH RECORDS.

Jerry Alpine  
PRINT NAME  
Evans, Kitchel & Jenckes, P.C.  
2600 North Central Avenue  
Phoenix, Arizona 85004-3099  
ADDRESS (PLEASE PRINT AND INCLUDE ZIP CODE)

12-19-86  
Date

-WARNING-

Title 18 U.S. code 1001. Statements or entries generally

Whoever, in any manner within the jurisdiction of any department or agency of the United States knowingly and willfully falsifies, conceals or covers up by any trick, scheme, or device a material fact, or makes any false, fictitious or fraudulent statements or representations, or makes or uses any false writing or document knowing the same to contain any false, fictitious or fraudulent statement or entry, shall be fined not more than \$10,000 or imprisoned not more than five years, or both.

-WARNING-

Title 18 U.S. Code 2071. Concealment, removal, or mutilation generally

Whoever, willfully and unlawfully conceals, removes, mutilates, obliterates, or destroys, or attempts to do so, or, with intent to do so takes and carries away any record, proceeding, map, book, paper, document, or other thing, filed or deposited with any clerk or officer of any court of the United States, or in any public office, or with any judicial or public officer of the United States, shall be fined not more than \$2,000 or imprisoned not more than three years, or both.

AZ-1274-4  
(April 1982)

UNITED STATES DEPARTMENT OF THE INTERIOR  
BUREAU OF LAND MANAGEMENT  
ARIZONA STATE OFFICE

EXAMINATION OF CASE/CARD RECORD REQUEST

A SEPARATE FORM MUST BE COMPLETED FOR EACH CASE

SERIAL NUMBER  101235	TYPE OF CASE  LEAD (MINING CLAIMS)
-----------------------------	--

I *Larry E. Dietz* HAVE READ AND UNDERSTOOD THE WARNINGS  
(Signature)

RELATIVE TO TITLE 18 U.S.C. 1001 and 2071 PRINTED ON THIS FORM, AND REQUEST TO EXAMINE THE CASE/CARD RECORD BEARING THE ABOVE SERIAL NUMBER OR NAME. I AGREE NOT TO REMOVE OR ALTER THE CONTENTS OF THIS FILE IN ANY MANNER WHATSOEVER AND NOT REMOVE THE FILE FROM THE ROOM DESIGNATED FOR PUBLIC EXAMINATION OF SUCH RECORDS.

LARRY E. DIETZ  
DIETZ and ASSOCIATES

PRINT NAME

7-31-86  
Date

4706 N. 31st DRIVE

PHOENIX, ARIZONA 85017

ADDRESS (PLEASE PRINT AND INCLUDE ZIP CODE)

-WARNING-

Title 18 U.S. code 1001. Statements or entries generally

Whoever, in any manner within the jurisdiction of any department or agency of the United States knowingly and willfully falsifies, conceals or covers up by any trick, scheme, or device a material fact, or makes any false, fictitious or fraudulent statements or representations, or makes or uses any false writing or document knowing the same to contain any false, fictitious or fraudulent statement or entry, shall be fined not more than \$10,000 or imprisoned not more than five years, or both.

-WARNING-

Title 18 U.S. Code 2071. Concealment, removal, or mutilation generally

Whoever, willfully and unlawfully conceals, removes, mutilates, obliterates, or destroys, or attempts to do so, or, with intent to do so takes and carries away any record, proceeding, map, book, paper, document, or other thing, filed or deposited with any clerk or officer of any court of the United States, or in any public office, or with any judicial or public officer of the United States, shall be fined not more than \$2,000 or imprisoned not more than three years, or both.



**NOTICE!!**

**These documents have been scanned!**

**Do not place un-scanned documents beneath this notice!**

**Do not remove this notice from this file!**

GPO Jacket No. 560-102  
Print Order 61540  
Rise Business Services, LLC  
Job=AZ15 8/14/2019



Box Number= AZ15226



Claim Begin-End: AMC101235-AMC101296

**6 Location Notices-Amendments and Supporting Documents**



AZ15226-1

AMC113312-AMC116478

**Kennecott Minerals Company**  
A Division of Kennecott Copper Corporation  
Ray Mines Division  
Hayden, Arizona 85235  
602.356-7811

April 9, 1980

**Kennecott**

A MC 101235

Bureau of Land Management  
Branch of Records and Data  
Management  
2400 Valley Bank Center  
Phoenix, Arizona 85073

Gentlemen:

Enclosed for filing on behalf of Kennecott Copper Corporation are copies of sixty two lode mining claim location notices with attached maps and legal descriptions. Also enclosed is a check for \$310 to cover the \$5 per claim filing fee.

The purpose of this filing is to comply with the requirements of the Federal Land Policy and Management Act and subsequent BLM regulations.

Very truly yours,



Neil A. Gambell  
Division Geologist

NAG/rb

RECEIVED  
B.L.M. AZ STATE OFFICE  
APR 14 9 52 AM '80  
PHOENIX, ARIZONA  
Encs.



ARIZONA  
AMENDED NOTICE OF LOCATION  
(Lode Claim)

STATE OF ARIZONA, County of Graham, ss Fee \$ 9.00 No. 1528  
Phelps Dodge 4-4-89 9:00 A.M.  
415 Page 311-12 and located in Mines  
Witness my hand and official seal the day and year above.  
SHERLEY WIGGLE  
COUNTY RECORDER BY *Etisia Olvera* Deputy

101235  
ef

Notice is hereby given that Phelps Dodge Corporation, whose mailing address is P. O. Box 187, Morenci, AZ 85540, by its undersigned agent, makes this amended location of the Ace 1A lode mining claim in the Lone Star Mining District, County of Graham, State of Arizona.

The general course of the claim is from North to South, and said claim is located within the NE Quarter of Section 31, Township 5 South, Range 27 East, Gila and Salt River Meridian, Arizona.

This Notice is posted upon a location monument on the centerline of the claim, said monument being located approximately 276.36 feet North and 478.90 feet West from the E 1/4 corner of Section 31, Township 5 South, Range 27 East, G&SRM, Arizona. This claim is 1500 feet in length, running 6 feet in a northerly direction and 1494 feet in a southerly direction from said location monument and 600 feet in width (300 feet on either side of the centerline of the claim), forming a claim in the shape of a parallelogram.

Starting at the location monument, thence N11°05'00"W 5.00 feet to the North center end of the claim, thence N78°55'00"E 299.00 feet to the NE corner, thence S11°05'00"E 598.00 feet, to the SE corner, thence S78°55'00"W 299.00 feet to the South center end, thence S78°55'00"W 298.00 feet to to the SW corner, thence N11°05'00"W 598.00 feet to the NW corner, thence N78°55'00"E 298.00 feet to the North center end.

The location monument is in Section 31, Township 5 South, Range 27 East, G&SRM, Graham County, Arizona.

The undersigned claims the ground as depicted on the attached map or sketch.

This claim has been monumented in accordance with State and Federal law.

The original location notice and earlier amended location notice(s), if any, are recorded in the Official Records of Graham County, Arizona, and are filed with the Bureau of Land Management Department of Interior, as follows:

Name of Claim	Date	Recorded Doc	Page	BLM Serial Number
Ace No. 1	4/3/1980	524	236-7	AMC 101235

This amended location is made for the purposes of adjusting the boundaries of said claim and correcting any defects which may exist in the original location or the record thereof, hereby waiving no rights acquired under and by virtue of said original location.

Amended, dated and posted on the ground this 14th day of February, 1989. Time: 12:25 pm.

PHELPS DODGE CORPORATION

Owner

By Michael R. Pawlowich  
Agent

Chris Leachot  
Witness

RECEIVED  
B.L.M. AZ STATE OFFICE

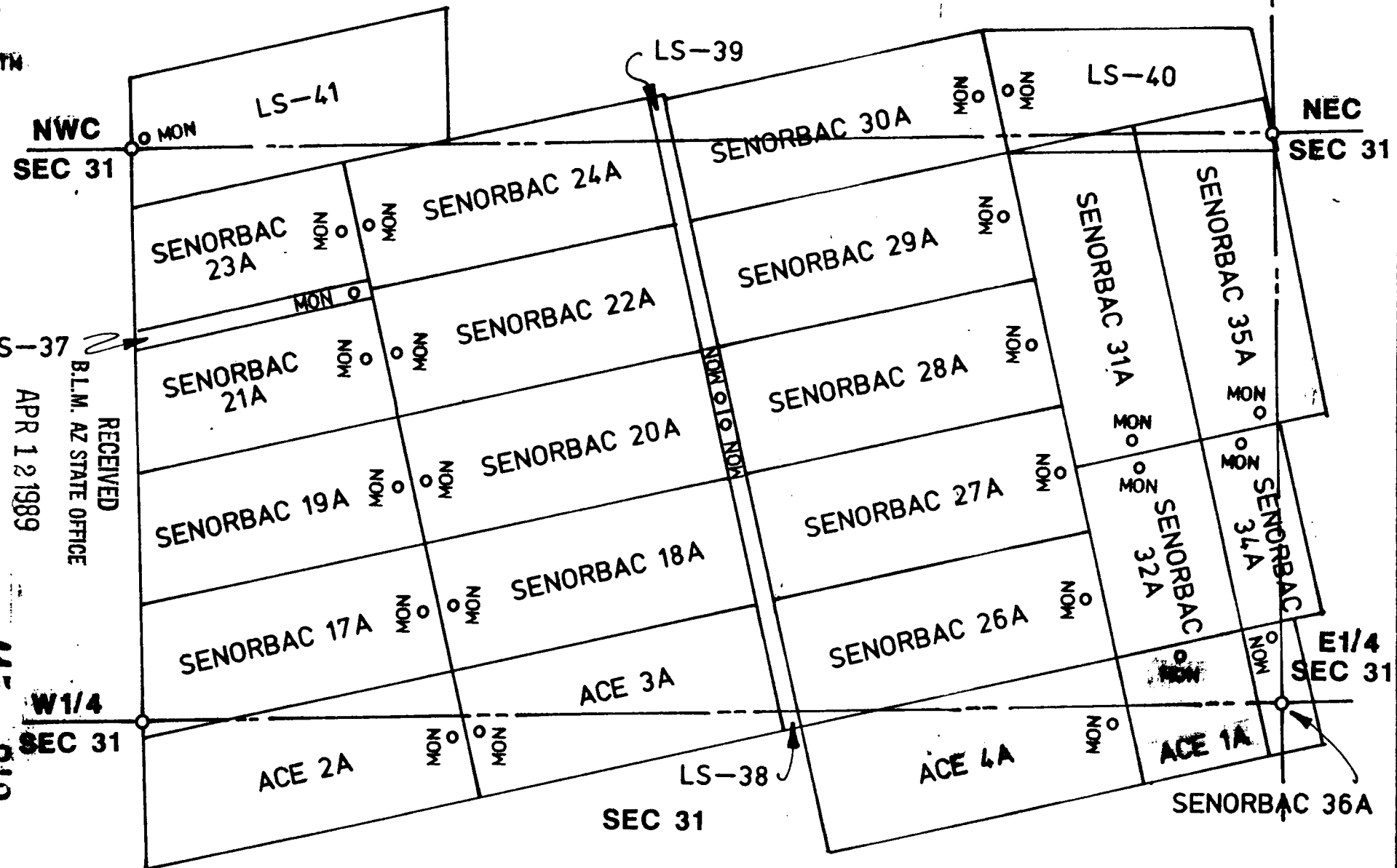
APR 12 1989  
7:45 A.M.  
PHOENIX, ARIZONA

ENTERED IN COMPUTER

DOCKET 415 PAGE 311

AMC 101235

SEC 30 T5S R27E



RECEIVED  
 B.L.M. AZ STATE OFFICE  
 APR 12 1989  
 7:45 A.M.  
 PHOENIX, ARIZONA

DOCKET 415 PAGE 312

ALL LOCATION AND END MONUMENTS ARE 2" X 2" X 5' WOODEN POSTS.

TITLE	SENORBAC CLAIMS - LONE STAR GROUP
	ACE 1A LODE CLAIM
	T5S R27E GRAHAM COUNTY



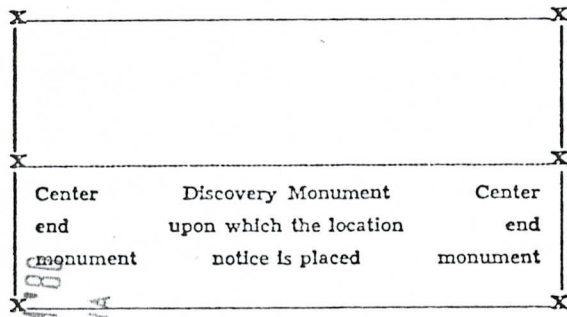
Drawn by:	RAW
Scale:	500 Date: 2/8/89
No.	

*Amc 101235*

NOTICE OF LOCATION  
(LODE)

NOTICE IS HEREBY GIVEN that the Ace No. 1 Lode Mining Claim was located by Ray Mines Division of Kennecott Copper Corporation whose address is Hayden, Arizona 85235, on February 19, 1980. Said claim is 1500 feet in length along the vein or deposit of mineral-bearing rock in place and 600 feet in width (300 feet on either side of the center line of the claim), forming a claim in the shape of a parallelogram. The general course of this claim is Northwest and Southeast. This notice is posted at the Northwest corner of the claim, which location monument is approximately 780 feet West and 2440 feet South from the Northeast corner of Section 31, Township 5S, Range 27E, G&SRM. The location monument is in Section 31, Township 5S, Range 27E, G&SRM.

The claim is situated in the Lone Star Mining District approximately 12 miles Northeast from Safford, Az. and falls within the NE 1/4 & SE 1/4 of Section(s) 31, Township 5S, Range 27E, G&SRM, Graham County, Arizona.



KENNECOTT COPPER CORPORATION

Neil A. Lambert  
Agent

WITNESS:

Jim Brun

The location of this mining claim is not intended and shall not effect an abandonment, forfeiture or alteration of any valid rights which the locator may have acquired by virtue of the location of the Hex Ridge No. 2 lode mining claim on May 4, 1956, the location notice of which is recorded in the Office of the Recorder of Graham County, Arizona, at Docket

40, page 281 STATE OF ARIZONA, County of Graham, ss Fee \$ 3.00 No. 1471

I hereby certify that the within instrument was filed and recorded at request of Kennecott 4-3-80 1:35 P.M.

in Docket No. 324 Page 236-237 and indexed in Mines  
Witness my hand and official seal the day and year aforesaid.  
SHIRLEY ANGLE  
COUNTY RECORDER By Shirley Angle Deputy

RECEIVED  
B.L.M. AZ STATE OFFICE  
APR 14 9 52 AM '80  
PHOENIX, ARIZONA

DOCKET 324 PAGE 236

A MC 101235

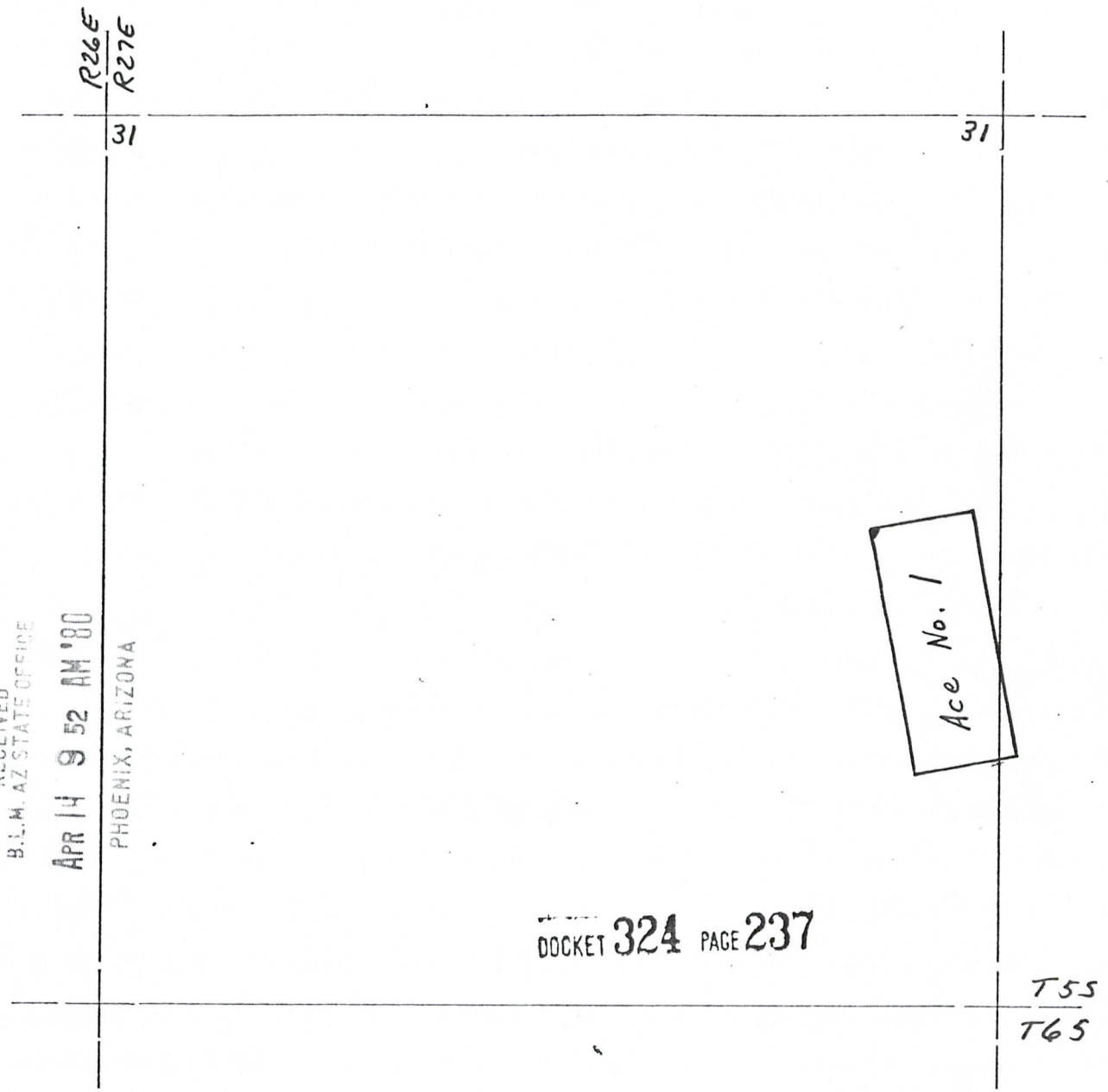
PLAT OF THE Ace No. 1

- (X) LODE CLAIM
- ( ) PLACER CLAIM
- ( ) MILLSITE

This claim is located in Graham County, Arizona.

All claim monuments are 2"x2" Wooden Posts & Rock Monument

Scale: 1"=1000' Township 55 Range 27E Section 31



RECEIVED  
 B.L.M. AZ STATE OFFICE  
 APR 14 9 52 AM '80  
 PHOENIX, ARIZONA

DOCKET 324 PAGE 237

The approximate bearing and distance between corners is as follows: beginning at the Northwest corner, a 2"x2" Wood monument at which the location notice is posted, thence N 78° E a distance of 600 feet to the Northeast corner monument; thence S 12° E a distance of 1500 feet to the Southeast corner monument; thence S 78° W a distance of 600 feet to the Southwest corner monument; thence N 12° W a distance of 600 feet to the place of beginning. The Northwest corner of the claim bears N 17° E a distance of 2600 feet to the NE corner of Section 31, Township 55, Range 27E, G&SRM.



STATE OF ARIZONA, County of Graham, ss Fee \$ 9.00 No. 1516  
 I hereby certify that the within instrument was filed and recorded at  
 request of Phelps Dodge 4-4-89 9:00 A.M.  
 In Book No. 415 Page 287-88 and indexed in Mines  
 Volume 1 and filed with the original year of 1989  
 Signed and attested at the County Clerk's Office  
 County Clerk By [Signature]

ARIZONA  
 AMENDED NOTICE OF LOCATION  
 (Lode Claim)

Notice is hereby given that Phelps Dodge Corporation, whose mailing address is P. O. Box 187, Morenci, AZ 85540, by its undersigned agent, makes this amended location of the Ace No. 2A lode mining claim in the Lone Star Mining District, County of Graham, State of Arizona.

101236  
 4

The general course of the claim is from East to West, and said claim is located within the NW Quarter of Section 31, Township 5 South, Range 27 East, Gila and Salt River Meridian, Arizona.

This Notice is posted upon a location monument on the centerline of the claim, said monument being located approximately 91.88 feet South and 1483.41 feet East from the W 1/4 corner of Section 31, Township 5 South, Range 27 East, G&SRM, Arizona. This claim is 1500 feet in length, running 6 feet in a easterly direction and 1494 feet in a westerly direction from said location monument and 600 feet in width (300 feet on either side of the centerline of the claim), forming a claim in the shape of a parallelogram.

Starting at the location monument, thence N78°55'00"E 5.00 feet to the East center end of the claim, thence S11°05'00"E 300.00 feet to the SE corner, thence S78°55'00"W 1577.53 feet, to the SW corner, thence North 305.70 feet to the West center end, thence North 305.70 feet to the NW corner, thence N78°55'00"E 1460.00 feet to the NE corner, thence S11°05'00"E 300.00 feet to the East center end.

The location monument is in Section 31, Township 5 South, Range 27 East, G&SRM, Graham County, Arizona.

The undersigned claims the ground as depicted on the attached map or sketch.

This claim has been monumented in accordance with State and Federal law.

The original location notice and earlier amended location notice(s), if any, are recorded in the Official Records of Graham County, Arizona, and are filed with the Bureau of Land Management Department of Interior, as follows:

Name of Claim	Date	Recorded Doc	Page	BLM Serial Number
Ace No. 2	4/3/80	324	238-9	AMC 101236

This amended location is made for the purposes of adjusting the boundaries of said claim and correcting any defects which may exist in the original location or the record thereof, hereby waiving no rights acquired under and by virtue of said original location.

Amended, dated and posted on the ground this 21 day of February, 1989. Time: 11:48 am.

PHELPS DODGE CORPORATION  
 Owner

By Michael R. Paulovich  
 Agent

Chris A. Leach  
 Witness

RECEIVED  
 B.L.M. AZ STATE OFFICE

APR 12 1989

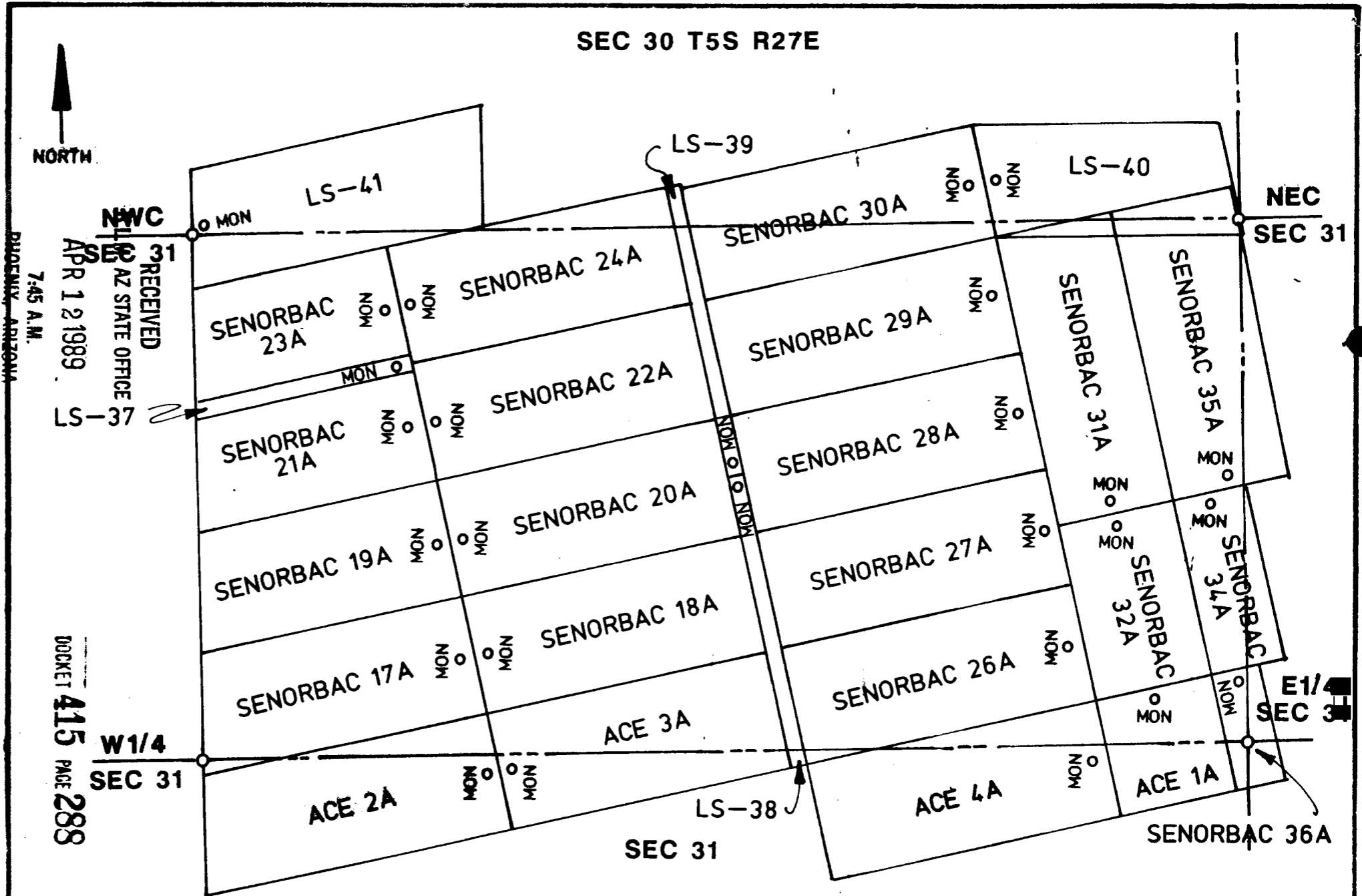
7:45 A.M.  
 PHOENIX, ARIZONA

ENTERED IN COMPUTER

DOCKET 415 PAGE 287

AMC 101236

SEC 30 T5S R27E



PHOENIX, ARIZONA

7:45 A.M.

APR 12 1989

RECEIVED  
AZ STATE OFFICE

DOCKET 415 PAGE 288

ALL LOCATION AND END MONUMENTS ARE 2" X 2" X 5' WOODEN POSTS.

TITLE	SENORBAC CLAIMS - LONE STAR GROUP
	ACE NO. 2A                      LODGE CLAIM
	T5S R27E                          GRAHAM COUNTY



Drawn by:	RAW
Scale:	1" = 600'    Date: 2/8/89
No.	

BMC 101236

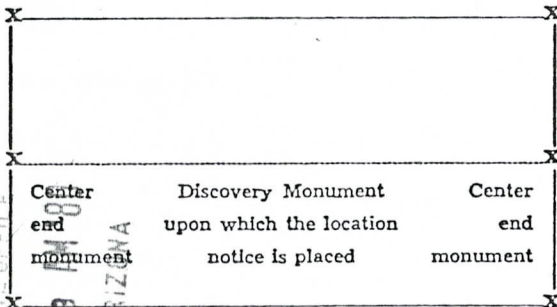


NOTICE OF LOCATION  
(LODE)

NOTICE IS HEREBY GIVEN that the Ace No. 2 Lode Mining Claim was located by Ray Mines Division of Kennecott Copper Corporation whose address is Hayden, Arizona 85235, on February 19, 1980. Said claim is 1500 feet in length along the vein or deposit of mineral-bearing rock in place and 600 feet in width (300 feet on either side of the center line of the claim), forming a claim in the shape of a parallelogram. The general course of this claim is Northeast and Southwest. This notice is posted at the Northeast corner of the claim, which location monument is approximately 1450 feet East and 2450 feet South from the Northwest corner of Section 31, Township 55, Range 27E, G&SRM. The location monument is in Section 31, Township 55, Range 27E, G&SRM.

AHC 101236

The claim is situated in the Lone Star Mining District approximately 12 Miles Northeast from Safford, Az. and falls within the NW 1/4 & SW 1/4 of Section(s) 31, Township 55, Range 27E, G&SRM, Graham County, Arizona.



KENNECOTT COPPER CORPORATION

Neil Arthur  
Agent

WITNESS:

Jim Crum

RECEIVED  
B.L.M. AZ STATE OFFICE

APR 14 9 58 AM '80  
PHOENIX, ARIZONA

The location of this mining claim is not intended and shall not effect an abandonment, forfeiture or alteration of any valid rights which the locator may have acquired by virtue of the location of the Senorbac No. 15 lode mining claim on January 30, 1957, the location notice of which is recorded in the Office of the Recorder of Graham County, Arizona, at Docket

44, page 424. STATE OF ARIZONA, County of Graham, ss Fee \$ 3.00 No. 1472  
I hereby certify that the within instrument was filed and recorded at request of Kennecott 4-3-80 1:35 P.M.

DOCKET 324 PAGE 238

in Docket No. 324 Page 238-239 and indexed in Mines  
Witness my hand and official seal the day and year aforesaid.  
SHIRLEY ANGLE  
COUNTY RECORDER By Clara Chen Deputy

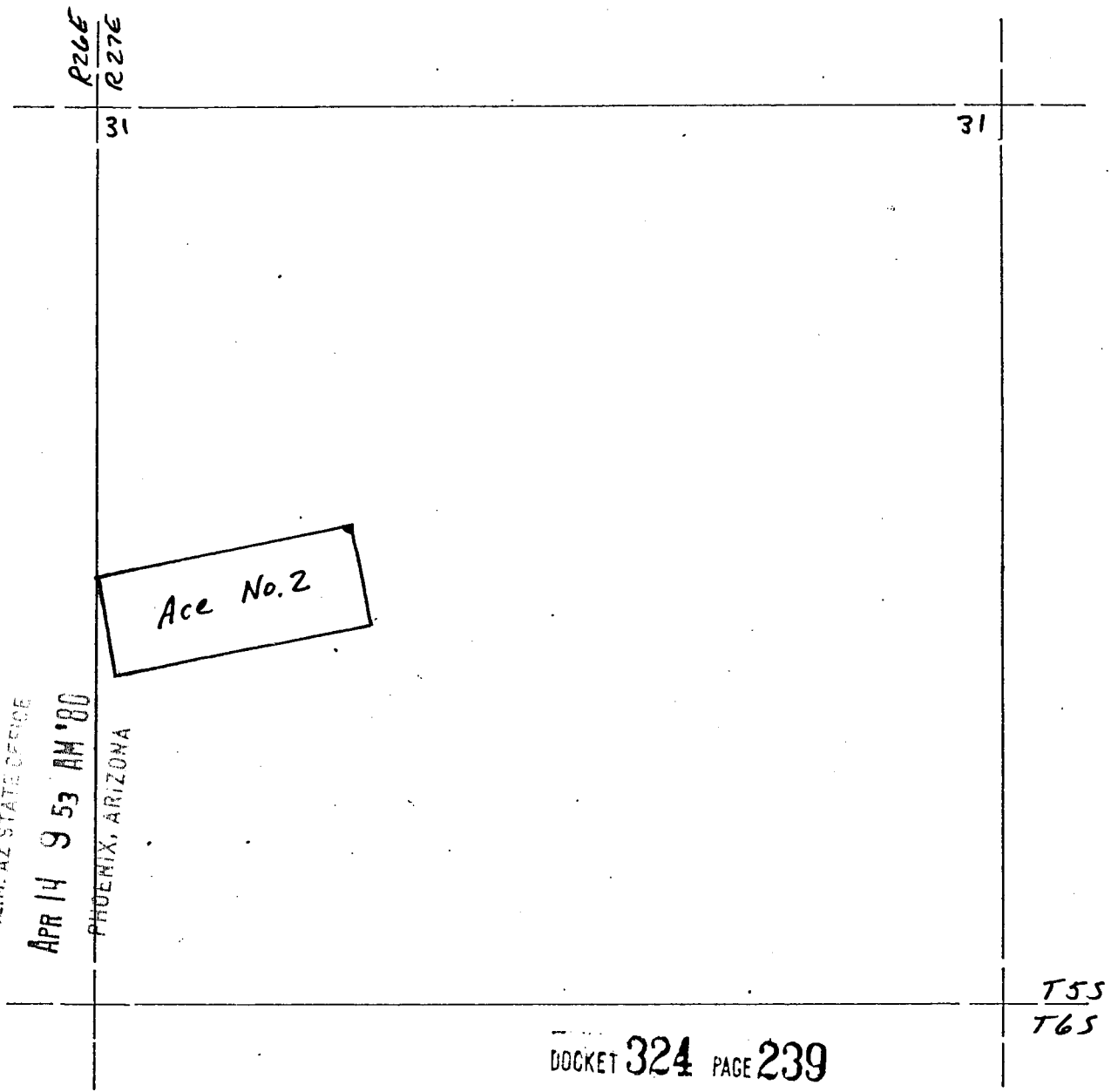
PLAT OF THE Ace No. 2

- (X) LODE CLAIM
- ( ) PLACER CLAIM
- ( ) MILLSITE

This claim is located in Graham County, Arizona.

All claim monuments are 2" x 2" Wooden Posts & Rock Monument

Scale: 1"=1000' Township 5S Range 27E Section 31



A.M.C. 101236

RECEIVED  
 B.L.M. AZ STATE OFFICE  
 APR 14 9 53 AM '80  
 PHOENIX, ARIZONA

DOCKET 324 PAGE 239

The approximate bearing and distance between corners is as follows: beginning at the Northeast corner, a 2" x 2" Wood monument at which the location notice is posted, thence S 12° E a distance of 600 feet to the Southeast corner monument; thence S 78° W a distance of 1500 feet to the Southwest corner monument; thence N 12° W a distance of 600 feet to the Northwest corner monument; thence N 78° E a distance of 1500 feet to the place of beginning. The Northeast corner of the claim bears N 31° W a distance of 2900 feet to the NW corner of Section 31, Township 5S, Range 27E, G&SRM.



ARIZONA  
 AMENDED NOTICE OF LOCATION  
 (Lode Claim)

STATE OF ARIZONA, County of Graham, ss Fee \$ 9.00 No. 1515  
 I hereby certify that the within instrument was filed and recorded at  
 record of Phelps Dodge 4-4-89 9:00 A.M.  
 in Book No. 415 Page 285-6 and indexed in Mines  
 We hereby filed and affixed our seal the day and year first above.

*Elsie Owen*  
 101237  
 Yi

Notice is hereby given that Phelps Dodge Corporation, whose mailing address is P. O. Box 187, Morenci, AZ 85540, by its undersigned agent, makes this amended location of the **Ace 3A** lode mining claim in the Lone Star Mining District, County of Graham, State of Arizona.

The general course of the claim is from East to West, and said claim is located within the NW & NE Quarter's of Section 31, Township 5 South, Range 27 East, Gila and Salt River Meridian, Arizona.

This Notice is posted upon a location monument on the centerline of the claim, said monument being located approximately 89.96 feet South and 1493.22 feet East from the W 1/4 corner of Section 31, Township 5 South, Range 27 East, G&SRM, Arizona. This claim is 1500 feet in length, running 6 feet in a westerly direction and 1494 feet in an easterly direction from said location monument and 600 feet in width (300 feet on either side of the centerline of the claim), forming a claim in the shape of a parallelogram.

Starting at the location monument, thence S78°55'00"W 5.00 feet to the West center end of the claim, thence N11°05'00"W 300.00 feet to the NW corner, thence N78°55'00"E 1495.00 feet, to the NE corner, thence S11°05'00"E 300.00 feet to the East center end, thence S11°05'00"E 299.00 feet to the SE corner, thence S78°55'00"W 1495.00 feet to the SW corner, thence N11°05'00"W 299.00 feet to the East center end.

The location monument is in Section 31, Township 5 South, Range 27 East, G&SRM, Graham County, Arizona.

The undersigned claims the ground as depicted on the attached map or sketch.

This claim has been monumented in accordance with State and Federal law.

The original location notice and earlier amended location notice(s), if any, are recorded in the Official Records of Graham County, Arizona, and are filed with the Bureau of Land Management Department of Interior, as follows:

Name of Claim	Date	Recorded Doc	Page	BLM Serial Number
Ace No. 3	4/3/1980	324	240-1	AMC 101237

This amended location is made for the purposes of adjusting the boundaries of said claim and correcting any defects which may exist in the original location or the record thereof, hereby waiving no rights acquired under and by virtue of said original location.

Amended, dated and posted on the ground this 21st day of February, 1989. Time: 11:50 AM.

PHELPS DODGE CORPORATION  
 Owner

By Michael R. Paulbank  
 Agent

Chris A. Leach  
 Witness

RECEIVED  
 B.L.M. AZ STATE OFFICE

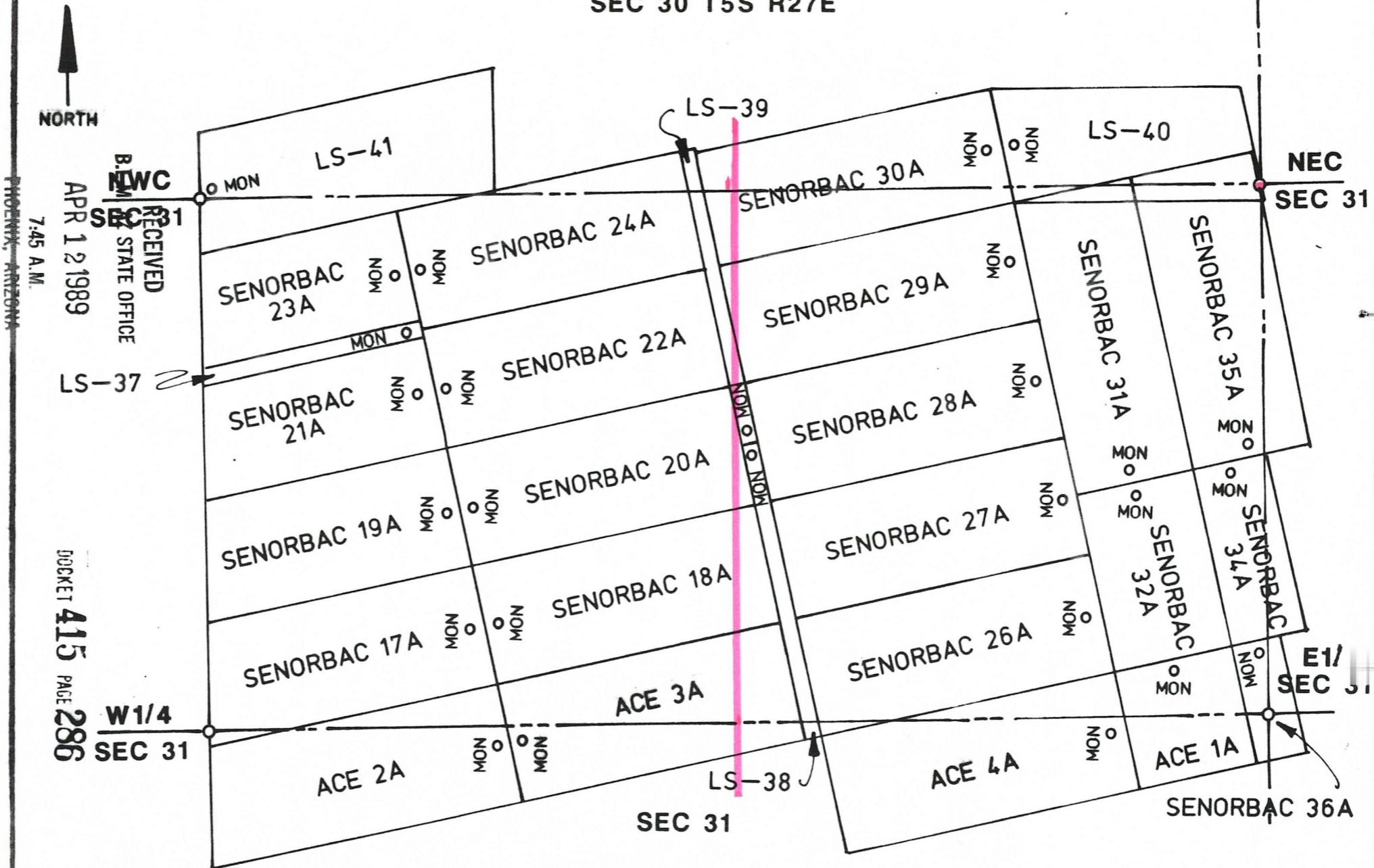
APR 12 1989  
 7:45 A.M.  
 PHOENIX, ARIZONA

ENTERED IN COMPUTER

DOCKET 415 PAGE 285

AMC 101237

SEC 30 T5S R27E



PHOENIX, ARIZONA  
 APR 12 1989  
 7:45 A.M.  
 RECEIVED  
 B.M. STATE OFFICE

DOCKET 415 PAGE 286

ALL LOCATION AND END MONUMENTS ARE 2" X 2" X 5' WOODEN POSTS.

TITLE	SENORBAC CLAIMS - LONE STAR GROUP
	ACE 3A
	T5S R27E
	LODE CLAIM
	GRAHAM COUNTY



Drawn by:	RAW
Scale:	3600
Date:	2/8/89
No.	

Amc101337

NOTICE OF LOCATION  
(LODE)

NOTICE IS HEREBY GIVEN that the Ace No. 3 Lode Mining

Claim was located by Ray Mines Division of Kennecott Copper Corporation whose address is

Hayden, Arizona 85235, on February 19, 1980. Said claim is 1500 feet in length along

the vein or deposit of mineral-bearing rock in place and 600 feet in width (300 feet on

either side of the center line of the claim), forming a claim in the shape of a parallelogram.

The general course of this claim is Northeast and Southwest.

This notice is posted at the Northwest corner of the claim, which location monument

is approximately 1450 feet East and 2450 feet South from the

Northwest corner of Section 31, Township 5S, Range 27E, G&SRM.

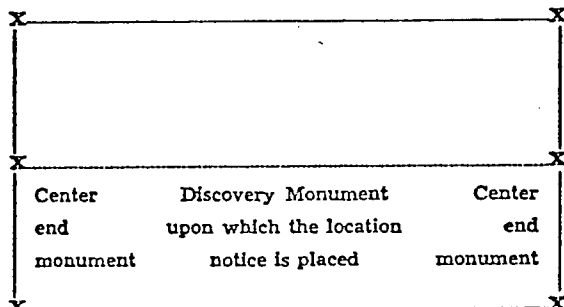
The location monument is in Section 31, Township 5S, Range 27E, G&SRM.

The claim is situated in the Lone Star Mining District approximately

12 Miles Northeast from Safford, Az.

and falls within the NW<sup>1</sup>/<sub>4</sub>, NE<sup>1</sup>/<sub>4</sub>, SE<sup>1</sup>/<sub>4</sub>, SW<sup>1</sup>/<sub>4</sub> of Section(s) 31, Township 5S, Range

27E, G&SRM, Graham County, Arizona.



KENNECOTT COPPER CORPORATION

Neil A. ...  
Agent

WITNESS:

Jim ...

The location of this mining claim is not intended and shall not effect

an abandonment, forfeiture or alteration of any valid rights which the locator

may have acquired by virtue of the location of the Senorbac No. 16

lode mining claim on January 30, 1957, the location notice of which

is recorded in the Office of the Recorder of Graham County, Arizona, at Docket

44, page 425.

STATE OF ARIZONA, County of Graham, ss Fee \$ 3.00 No. 1473

I hereby certify that the within instrument was filed and recorded

at request of Kennecott 4-3-80 1:35 P.M.

in Docket No. 234 Page 240-241 and indexed in Mines

Witness my hand and official seal the day and year aforesaid.

SHIRLEY ANGLE  
COUNTY RECORDER By Shirley Angle Deputy

DOCKET 324 PAGE 240

RECEIVED  
B.L.M. AZ STATE OFFICE

APR 14 9 53 AM '80

PHOENIX, ARIZONA

REC 101201

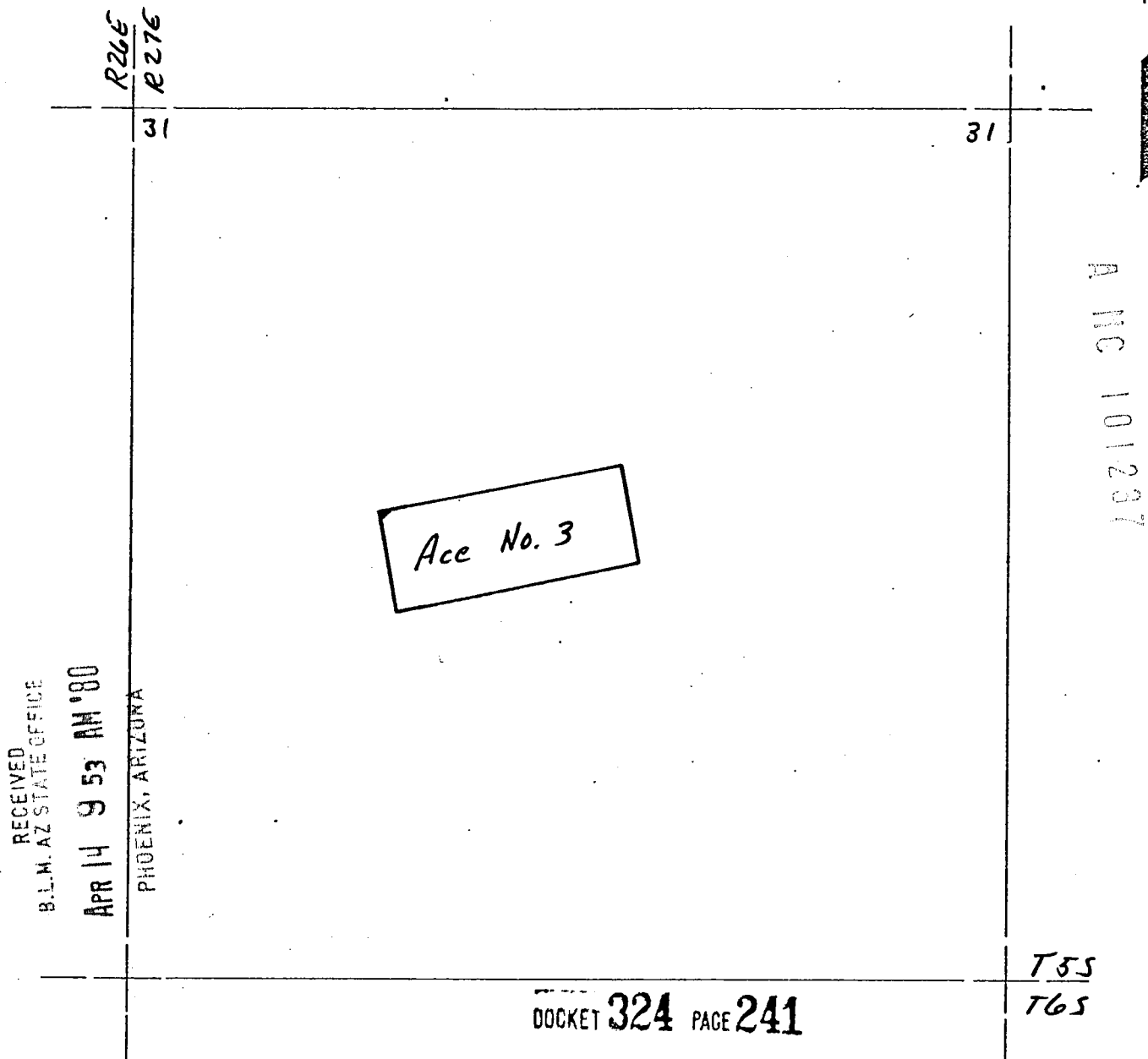
PLAT OF THE Ace No. 3

- (X) LODE CLAIM
- ( ) PLACER CLAIM
- ( ) MILLSITE

This claim is located in Graham County, Arizona.

All claim monuments are 2"x2" Wooden Posts & Rock Monuments

Scale: 1"=1000' Township 55 Range 27E Section 31



The approximate bearing and distance between corners is as follows: beginning at the Northwest corner, a 2"x2" Wood monument at which the location notice is posted, thence N 78° E a distance of 1500 feet to the Northeast corner monument; thence S 12° E a distance of 600 feet to the Southeast corner monument; thence S 78° W a distance of 1500 feet to the Southwest corner monument; thence N 12° W a distance of 600 feet to the place of beginning. The Northwest corner of the claim bears N 31° W a distance of 2900 feet to the NW corner of Section 31, Township 55, Range 27E, G&SRM.



ARIZONA  
 AMENDED NOTICE OF LOCATION  
 (Lode Claim)

STATE OF ARIZONA, County of Graham, ss Fee \$ 9.00 No. 1529  
 I hereby certify that the within instrument was filed and recorded at  
 record of Phelps Dodge 4-4-89 9:00 A.M.  
 in District No. 415 Page 313-14 and indexed in Mines  
 Witness my hand and official seal the day and year above.  
 COUNTY RECORDER BY Etidia Olson

101238

Notice is hereby given that Phelps Dodge Corporation, whose mailing address is P. O. Box 187, Morenci, AZ 85540, by its undersigned agent, makes this amended location of the Ace 4A lode mining claim in the Lone Star Mining District, County of Graham, State of Arizona.

The general course of the claim is from East to West, and said claim is located within the NE Quarter of Section 31, Township 5 South, Range 27 East, Gila and Salt River Meridian, Arizona.

This Notice is posted upon a location monument on the centerline of the claim, said monument being located approximately 70.41 feet South and 719.73 feet West from the E 1/4 corner of Section 31, Township 5 South, Range 27 East, G&SRM, Arizona. This claim is 1500 feet in length, running 6 feet in a easterly direction and 1494 feet in a westerly direction from said location monument and 600 feet in width (300 feet on either side of the centerline of the claim), forming a claim in the shape of a parallelogram.

Starting at the location monument, thence N78°55'00"E 5.00 feet to the East center end of the claim, thence S11°05'00"E 299.00 feet to the SE corner, thence S78°55'00"W 1495.00 feet, to the SW corner, thence N11°05'00"W 299.00 feet to the West center end, thence N11°05'00"W 299.00 feet to to the NW corner, thence N78°55'00"E 1495.00 feet to the NE corner, thence S11°05'00"E 299.00 feet to the East center end.

The location monument is in Section 31, Township 5 South, Range 27 East, G&SRM, Graham County, Arizona.

The undersigned claims the ground as depicted on the attached map or sketch.

This claim has been monumented in accordance with State and Federal law.

The original location notice and earlier amended location notice(s), if any, are recorded in the Official Records of Graham County, Arizona, and are filed with the Bureau of Land Management Department of Interior, as follows:

Name of Claim	Date	Recorded Doc	Page	BLM Serial Number
Ace No. 4	4/3/1980	324	242-3	AMC 101238

This amended location is made for the purposes of adjusting the boundaries of said claim and correcting any defects which may exist in the original location or the record thereof, hereby waiving no rights acquired under and by virtue of said original location.

Amended, dated and posted on the ground this 14<sup>th</sup> day of February, 1989. Time: 12:10 pm.

PHELPS DODGE CORPORATION  
 Owner

By Michael R. Pawlouch  
 Agent

Chris Leach  
 Witness

RECEIVED  
 B.L.M. AZ STATE OFFICE

APR 12 1989

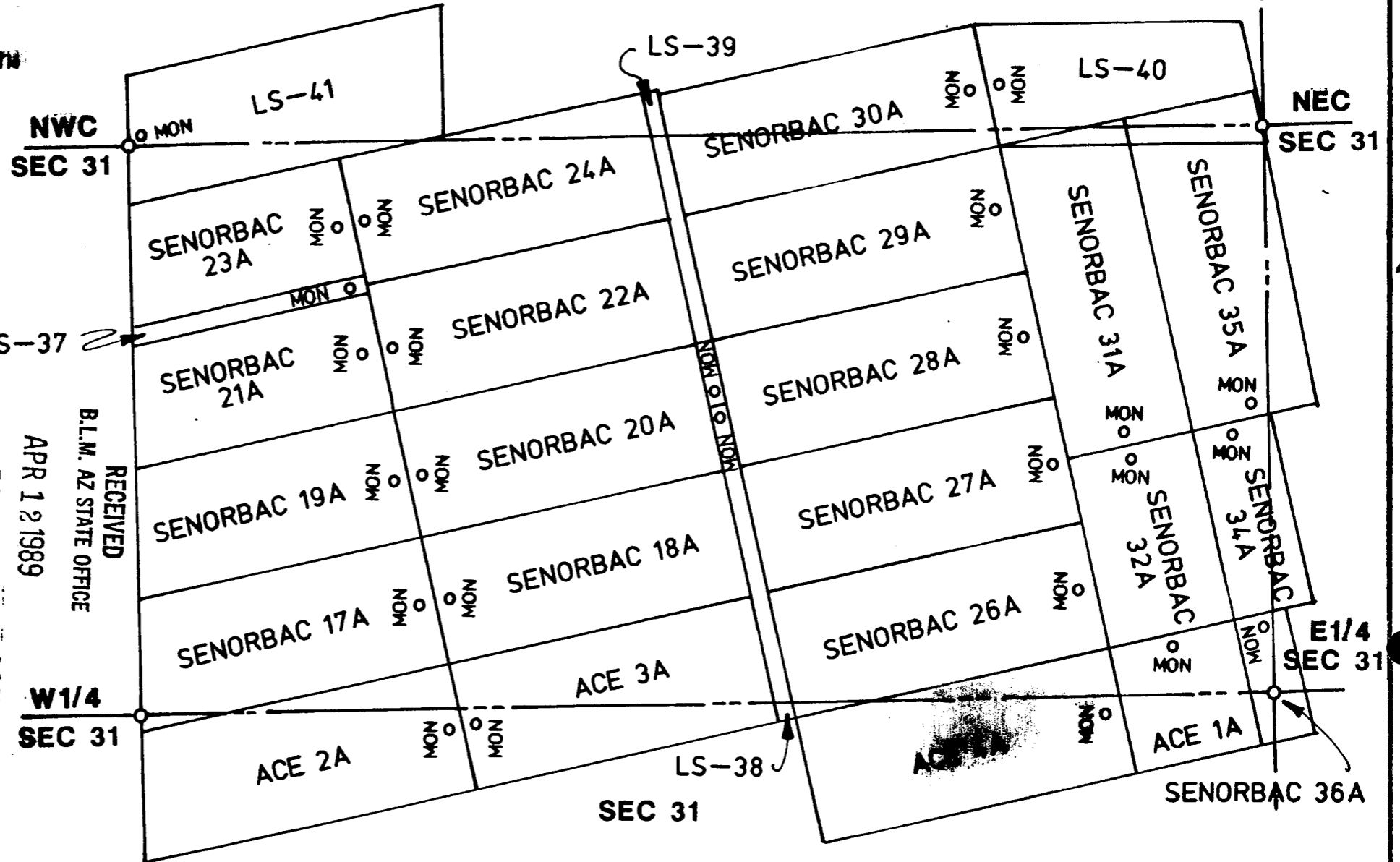
7:45 A.M.  
 PHOENIX, ARIZONA

ENTERED IN COMPUTER

DOCKET 415 PAGE 313

AMC 101238

SEC 30 T5S R27E



RECEIVED  
 B.L.M. AZ STATE OFFICE  
 APR 12 1989  
 7:45 A.M.  
 PHOENIX, ARIZONA  
 DOCKET 415 PAGE 314

ALL LOCATION AND END MONUMENTS ARE 2" X 2" X 5' WOODEN POSTS.

TITLE	SENORBAC CLAIMS - LONE STAR GROUP
	ACE 4A                      LODE CLAIM
	T5S R27E                      GRAHAM COUNTY



Drawn by: RAW  
 Scale: 1"=600' Date: 2/8/89  
 No.

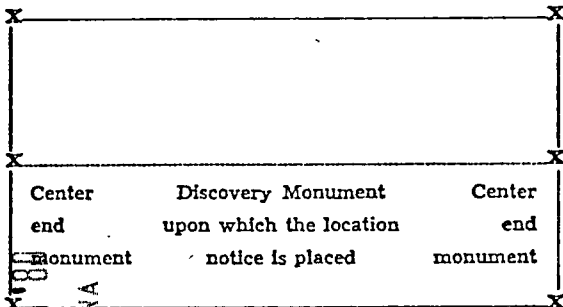
PML 101238



NOTICE OF LOCATION  
(LODE)

NOTICE IS HEREBY GIVEN that the Ace No. 4 Lode Mining Claim was located by Ray Mines Division of Kennecott Copper Corporation whose address is Hayden, Arizona 85235, on February 19, 1980. Said claim is 1500 feet in length along the vein or deposit of mineral-bearing rock in place and 600 feet in width (300 feet on either side of the center line of the claim), forming a claim in the shape of a parallelogram. The general course of this claim is Northeast and Southwest. This notice is posted at the Northeast corner of the claim, which location monument is approximately 780 feet West and 2440 feet South from the Northeast corner of Section 31, Township 55, Range 27E, G&SRM. The location monument is in Section 31, Township 55, Range 27E, G&SRM. The claim is situated in the Lone Star Mining District approximately 12 Miles Northeast from Safford, Az. and falls within the NE 1/4 & SE 1/4 of Section(s) 31, Township 55, Range 27E, G&SRM, Graham County, Arizona.

REC 101238



KENNECOTT COPPER CORPORATION

Ned A. Sankue  
Agent

WITNESS:

Jim Cronin

RECEIVED.  
B.L.M. AZ STATE OFFICE

APR 14 9 54 AM '80

PHOENIX, ARIZONA

The location of this mining claim is not intended and shall not effect an abandonment, forfeiture or alteration of any valid rights which the locator may have acquired by virtue of the location of the Senorbac No. 25 lode mining claim on January 30, 1957, the location notice of which is recorded in the Office of the Recorder of Graham County, Arizona, at Docket

44, page 434.

STATE OF ARIZONA, County of Graham, ss Fee \$ 3.00 No. 1474  
I hereby certify that the within instrument was filed and recorded at request of Kennecott 4-3-80 1:35 P.M.

in Docket No. 324 Page 242-243 and indexed in Mines  
Witness my hand and official seal the day and year aforesaid.  
SHIRLEY ANGLE  
COUNTY RECORDER By Clara Olsen Deputy

DOCKET 324 PAGE 242

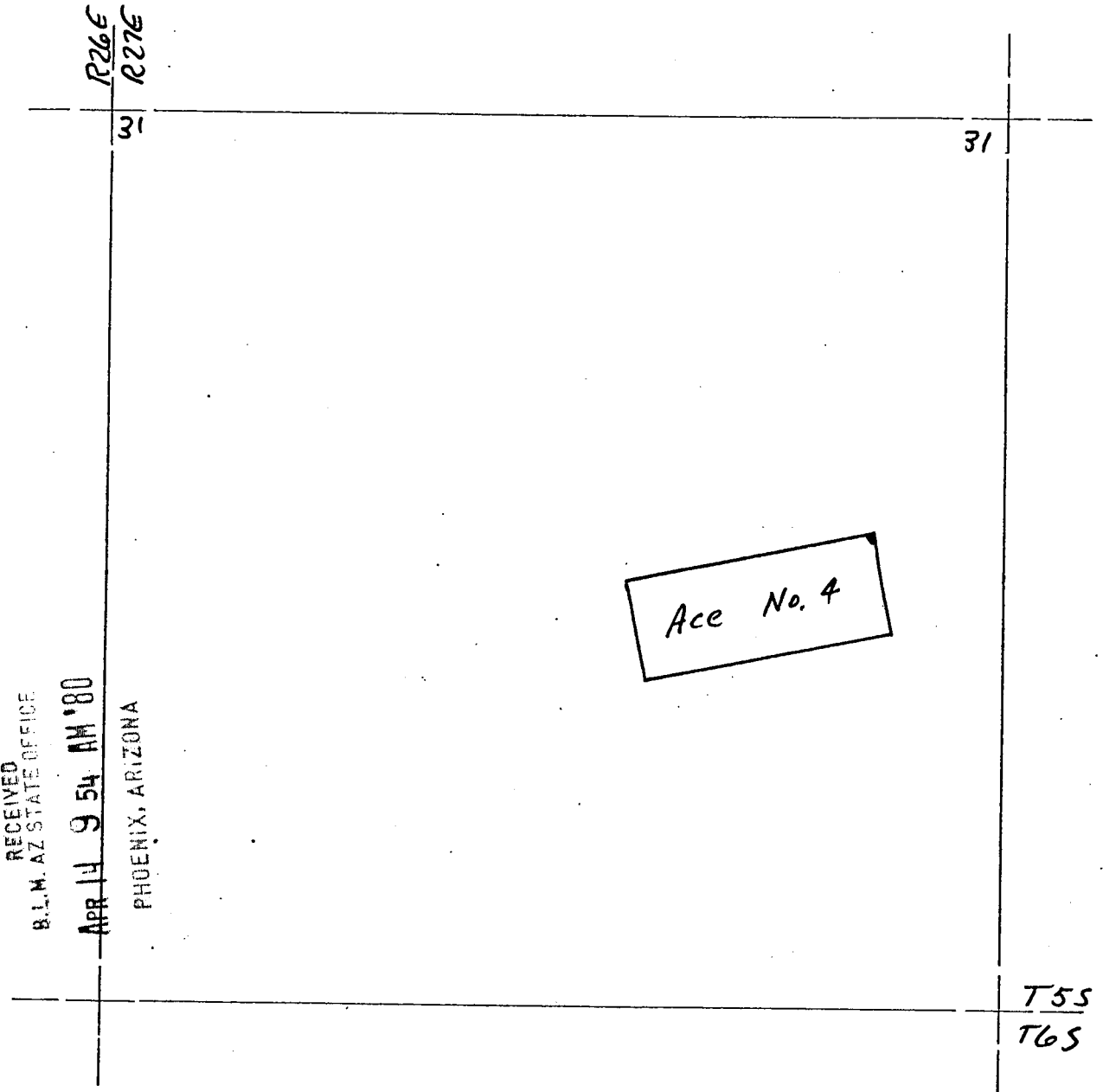
PLAT OF THE Ace No. 4 |

- (X) LODE CLAIM
- ( ) PLACER CLAIM
- ( ) MILLSITE

This claim is located in Graham County, Arizona.

All claim monuments are 2"x2" Wooden Posts & Rock Monuments

Scale: 1"=1000' Township 55 Range 27E Section 31



The approximate bearing and distance between corners is as follows: beginning at the Northeast corner, a 2"x2" Wood monument at which the location notice is posted, thence S 12° E a distance of 600 feet to the Southeast corner monument; thence S 78° W a distance of 1500 feet to the Southwest corner monument; thence N 12° W a distance of 600 feet to the Northwest corner monument; thence N 78° E a distance of 1500 feet to the place of beginning. The Northeast corner of the claim bears N 17° E a distance of 2600 feet to the NE corner of Section 31, Township 55, Range 27E, G&SRM.



101239  
epi

ARIZONA  
AMENDED NOTICE OF LOCATION  
(Lode Claim)

STATE OF ARIZONA, County of Graham, ss Fee \$9.00 R#2403  
I hereby certify that the within instrument was filed and recorded  
request of PD Corp 6-8-89 12:10 PM  
In Pocket No. 416 Page 918-9 and indexed in NML  
Witness my hand and official seal this day and year aforesaid.  
SHIRLEY ANGLE  
COUNTY RECORDER BY *Shirley Angle*

Notice is hereby given that Phelps Dodge Corporation, whose mailing address is P. O. Box 187, Morenci, AZ 85540, by its undersigned agent, makes this amended location of the **Ace 5A** lode mining claim in the Lone Star Mining District, County of Graham, State of Arizona.

The general course of the claim is from North to South, and said claim is located within the SW Quarter of Section 3, the NW Quarter of Section 10, and the NE Quarter of Section 9, Township 6 South, Range 27 East, Gila and Salt River Meridian, Arizona.

This Notice is posted upon a location monument on the centerline of the claim, said monument being located approximately 679.68 feet South and 252.46 feet West from the NE corner of Section 9, Township 6 South, Range 27 East, G&SRM, Arizona. This claim is 1500 feet in length, running 6 feet in a southerly direction and 1494 feet in a northerly direction from said location monument and 600 feet in width (300 feet on either side of the centerline of the claim), forming a claim in the shape of a parallelogram.

Starting at the location monument, thence S08°58'00"E 5.00 feet to the South center end of the claim, thence S80°10'00"W 300.00 feet to the SW corner, thence N08°58'00"W 1495.00 feet, to the NW corner, thence N80°10'00"E 300.00 feet to the North center end, thence N80°10'00"E 300.00 feet to to the NE corner, thence S08°58'00"E 1495.00 feet to the SE corner, thence S80°10'00"W 300.00 feet to the South center end.

The location monument is in Section 9, Township 6 South, Range 27 East, G&SRM, Graham County, Arizona.

The undersigned claims the ground as depicted on the attached map or sketch.

This claim has been monumented in accordance with State and Federal law.

The original location notice and earlier amended location notice(s), if any, are recorded in the Official Records of Graham County, Arizona, and are filed with the Bureau of Land Management Department of Interior, as follows:

Name of Claim	Date	Recorded Doc	Page	BLM Serial Number
Ace No. 5	4/3/1980	324	244-5	AMC 101239

This amended location is made for the purposes of adjusting the boundaries of said claim and correcting any defects which may exist in the original location or the record thereof, hereby waiving no rights acquired under and by virtue of said original location.

Amended, dated and posted on the ground this 20th day of April, 1989. Time: 3:11 pm.

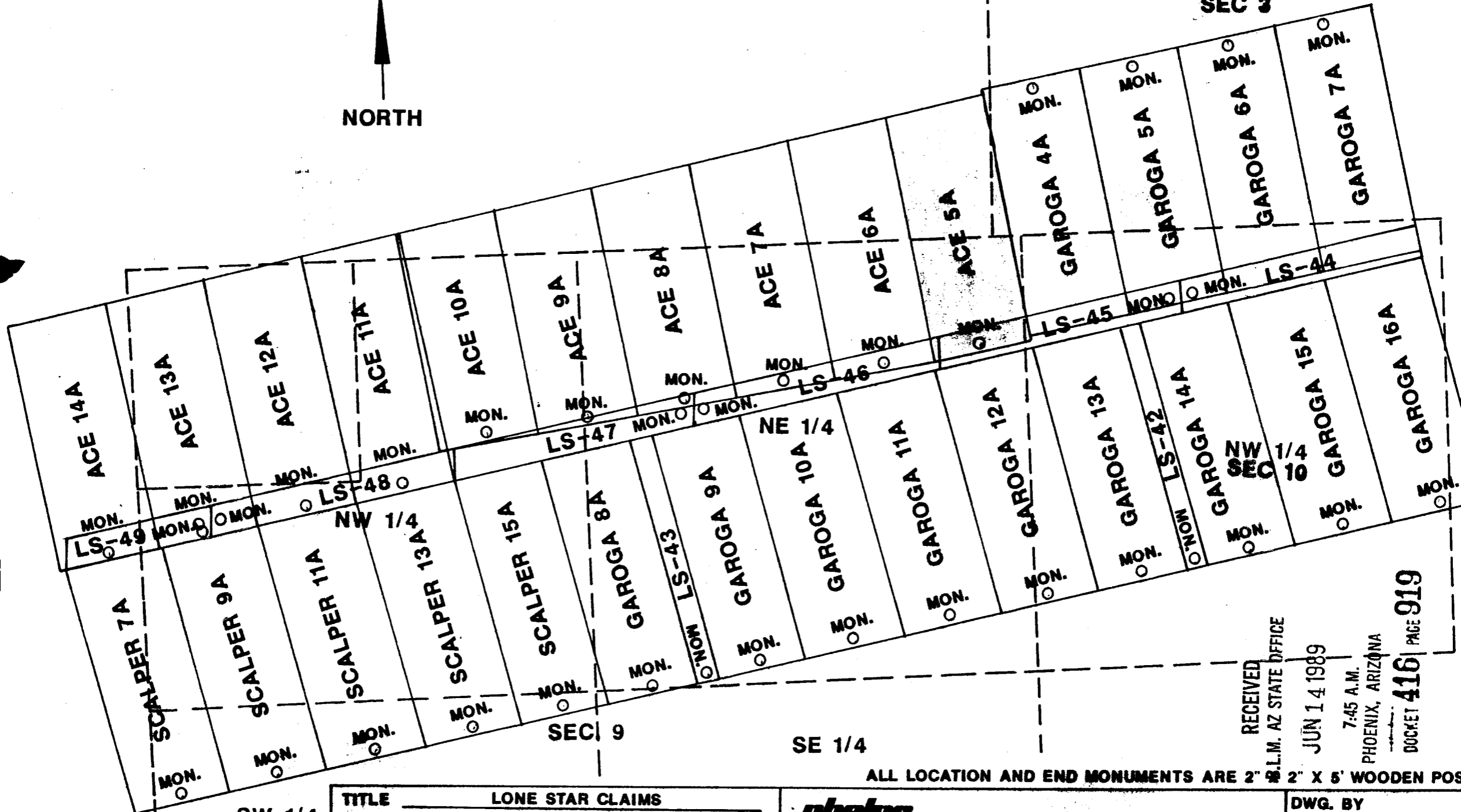
RECEIVED  
B.L.M. AZ STATE OFFICE  
JUN 14 1989  
7:45 A.M.  
PHOENIX, ARIZONA  
DOCKET 416 PAGE 918

PHELPS DODGE CORPORATION  
Owner  
By Michael R. Pawlowski  
Agent  
Chris A. Leachet  
Witness

AMC 101239  
ENTERED IN COMPUTER  
6-16-89 epi  
Fee Pd  
epi

AMC101239

SW 1/4  
SEC 9



SW 1/4

SEC 9

SE 1/4

ALL LOCATION AND END MONUMENTS ARE 2" X 2" X 5' WOODEN POSTS.

RECEIVED  
S.L.M. AZ STATE OFFICE

JUN 14 1989

7:45 A.M.  
PHOENIX, ARIZONA

DOCKET 416 PAGE 919

TITLE	LONE STAR CLAIMS
	ACE 5A
	T6S, R27E
	LODE CLAIM
	GRAHAM COUNTY



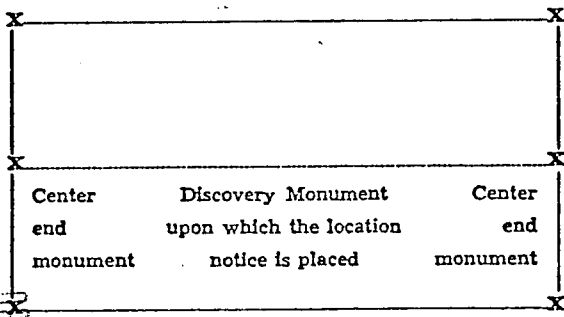
DATE \_\_\_\_\_

DWG. BY	
SCALE	≈ 1" = 625'
NO.	

NOTICE OF LOCATION  
(LODE)

NOTICE IS HEREBY GIVEN that the Ace No. 5 Lode Mining Claim was located by Ray Mines Division of Kennecott Copper Corporation whose address is Hayden, Arizona 85235, on February 20, 1980. Said claim is 1500 feet in length along the vein or deposit of mineral-bearing rock in place and 600 feet in width (300 feet on either side of the center line of the claim), forming a claim in the shape of a parallelogram. The general course of this claim is Northwest and Southeast. This notice is posted at the South west corner of the claim, which location monument is approximately 820 feet South and 580 feet West from the Northeast corner of Section 9, Township 65, Range 27E, G&SRM. The location monument is in Section 9, Township 65, Range 27E, G&SRM.

The claim is situated in the Lone Star Mining District approximately 11 Miles Northeast from Safford, Az. and falls within the SE 1/4; NE 1/4 of Section(s) 4; 9, Township 65, Range 27E, G&SRM, Graham County, Arizona.



KENNECOTT COPPER CORPORATION  
Neil Arthur  
Agent

WITNESS:  
Jim Lewis

RECEIVED  
B.L.M. AZ STATE OFFICE  
APR 14 9 54 AM '80  
PHOENIX, ARIZONA

The location of this mining claim is not intended and shall not effect an abandonment, forfeiture or alteration of any valid rights which the locator may have acquired by virtue of the location of the Garoga No. 3 lode mining claim on March 16, 1957, the location notice of which is recorded in the Office of the Recorder of Graham County, Arizona, at Docket

46, page 74 STATE OF ARIZONA, County of Graham, ss Fee \$ 3.00 No. 1475  
I hereby certify that the within instrument was filed and recorded at request of Kennecott 4-3-80 1:35 P.M.

DOCKET **324** PAGE **244**

in Docket No. 324 Page 244-245 and indexed in Mines  
Witness my hand and official seal the day and year aforesaid.  
SHIRLEY ANGLE  
COUNTY RECORDER By Shirley Angle Deputy

A MC 101209

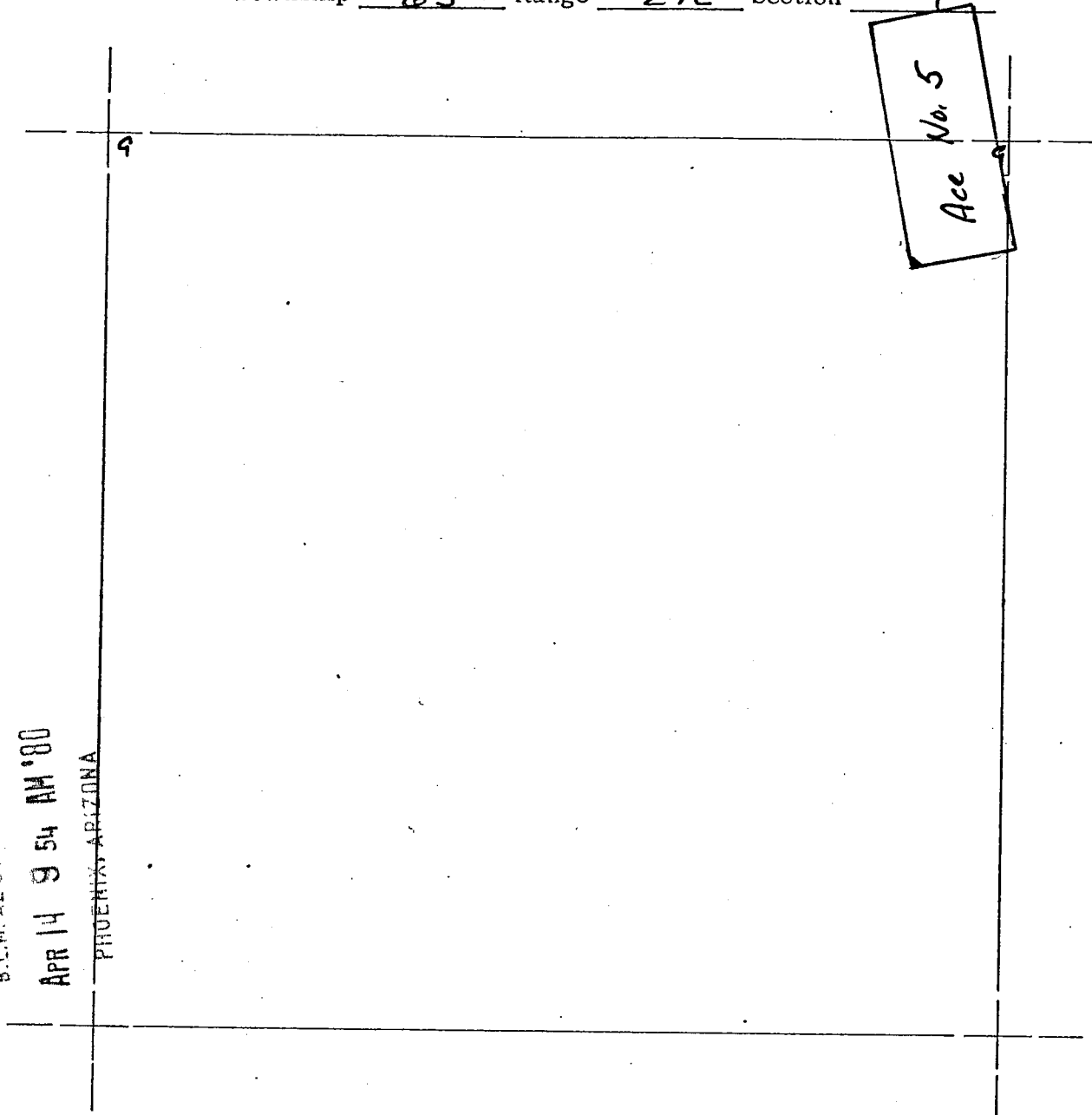
PLAT OF THE      Ace No. 5

- (X) LODE CLAIM
- ( ) PLACER CLAIM
- ( ) MILLSITE

This claim is located in Graham County, Arizona.

All claim monuments are 2" x 2" Wooden Posts & Rock Monuments

Scale: 1"=1000' Township 65 Range 27E Section 9



A 110 101233

RECEIVED  
 B.L.M. AZ STATE OFFICE  
 APR 14 9 54 AM '80  
 PHOENIX, ARIZONA

The approximate bearing and distance between corners is as follows: beginning at the Southwest corner, a 2" x 2" Wood monument at which the location notice is posted, thence N 10° W a distance of 1500 feet to the Northwest corner monument; thence N 78° E a distance of 600 feet to the Northeast corner monument; thence S 10° E a distance of 1500 feet to the Southeast corner monument; thence S 78° W a distance of 600 feet to the place of beginning. The Southwest corner of the claim bears N 37° E a distance of 950 feet to the NE corner of Section 9, Township 65, Range 27E, G&SRM.



STATE OF ARIZONA, County of Graham, ss Fee \$ 9.00 No. 2404  
 I hereby certify that the within instrument was filed and recorded at  
 request of PD Corp 6-8-89 12:10 PM  
 In Pocket No. 416 Page 920-1 and indexed in NML  
 Witness my hand and official seal the day and year aforesaid  
 SHIRLEY ANGLE  
 COUNTY RECORDER BY *Shirley Angle*

101240  
 ej

ARIZONA  
 AMENDED NOTICE OF LOCATION  
 (Lode Claim)

Notice is hereby given that Phelps Dodge Corporation, whose mailing address is P. O. Box 187, Morenci, AZ 85540, by its undersigned agent, makes this amended location of the **Ace 6A** lode mining claim in the Lone Star Mining District, County of Graham, State of Arizona.

The general course of the claim is from North to South, and said claim is located within the NE Quarter of Section 9, Township 6 South, Range 27 East, Gila and Salt River Meridian, Arizona.

This Notice is posted upon a location monument on the centerline of the claim, said monument being located approximately 772.96 feet South and 844.09 feet West from the NE corner of Section 9, Township 6 South, Range 27 East, G&SRM, Arizona. This claim is 1500 feet in length, running 6 feet in a southerly direction and 1494 feet in a northerly direction from said location monument and 600 feet in width (300 feet on either side of the centerline of the claim), forming a claim in the shape of a parallelogram.

Starting at the location monument, thence S08°58'00"E 5.00 feet to the South center end of the claim, thence S81°55'00"W 299.00 feet to the SW corner, thence N08°58'00"W 1460.37 feet, to the NW corner, thence N78°36'00"E 299.23 feet to the North center end, thence N78°36'00"E 299.23 feet to to the NE corner, thence S08°58'00"E 1495.00 feet to the SE corner, thence S81°55'00"W 299.00 feet to the South center end.

The location monument is in Section 9, Township 6 South, Range 27 East, G&SRM, Graham County, Arizona.

The undersigned claims the ground as depicted on the attached map or sketch.

This claim has been monumented in accordance with State and Federal law.

The original location notice and earlier amended location notice(s), if any, are recorded in the Official Records of Graham County, Arizona, and are filed with the Bureau of Land Management Department of Interior, as follows:

Name of Claim	Date	Recorded Doc	Page	BLM Serial Number
Ace No. 6	4/3/1980	324	246-7	AMC 101240

This amended location is made for the purposes of adjusting the boundaries of said claim and correcting any defects which may exist in the original location or the record thereof, hereby waiving no rights acquired under and by virtue of said original location.

Amended, dated and posted on the ground this 20th day of April, 1989. Time: 3:07pm.

RECEIVED  
 B.L.M. AZ STATE OFFICE

JUN 14 1989

7:45 A.M.  
 PHOENIX, ARIZONA

DOCKET 416 PAGE 920

PHELPS DODGE CORPORATION  
 Owner

By Michael R. Pawlowski  
 Agent

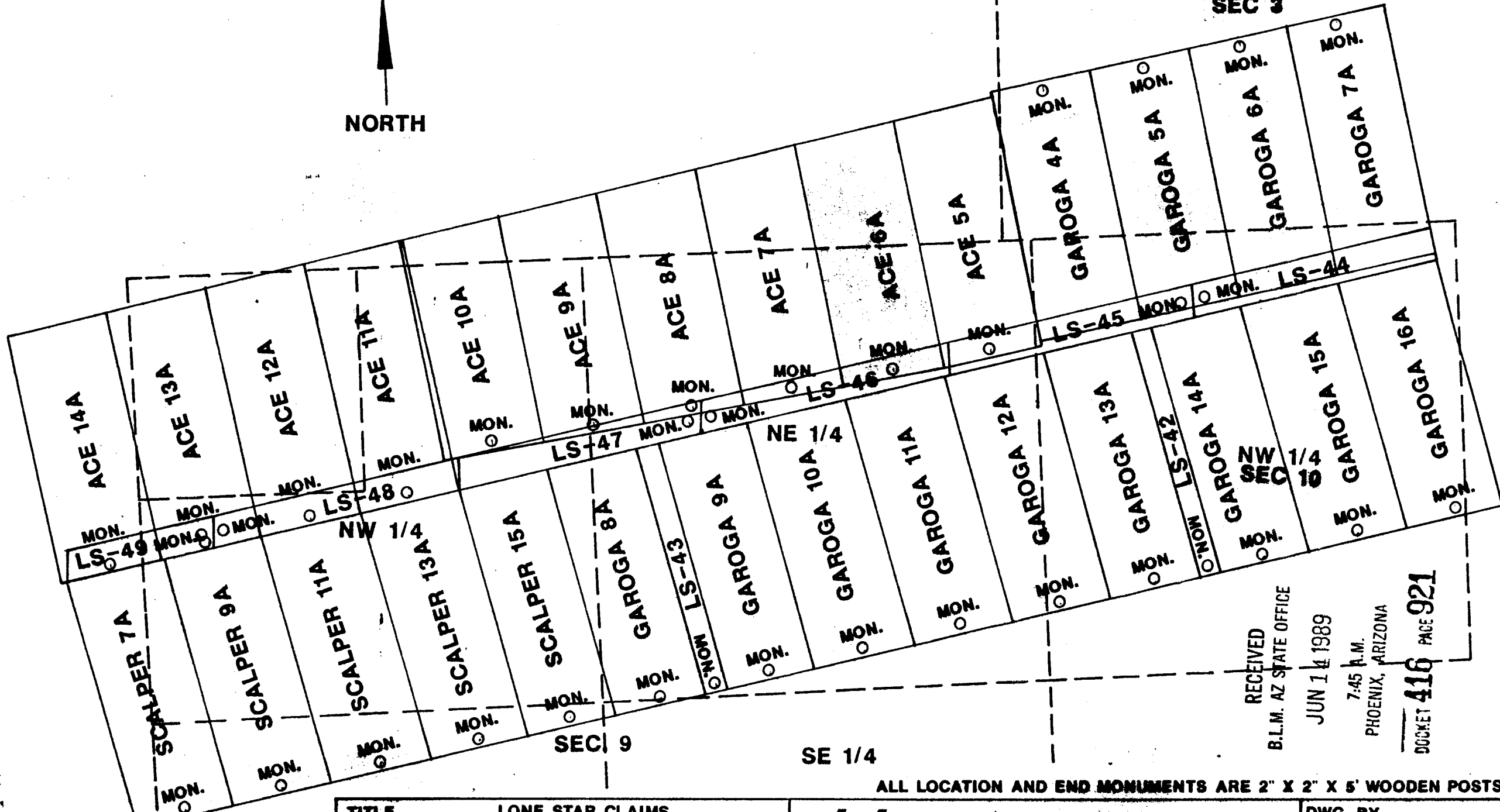

Chris A. Leachet  
 Witness

AMC 101240  
 ENTERED IN COMPUTER  
 ej 6-16-89

Fee Pd  
 ej

AMC101240

SW 1/4  
SEC 9



RECEIVED  
B.L.M. AZ STATE OFFICE

JUN 14 1989

7:45 A.M.  
PHOENIX, ARIZONA

DOCKET 416 PAGE 921

ALL LOCATION AND END MONUMENTS ARE 2" X 2" X 5' WOODEN POSTS.

SW 1/4

TITLE	LONE STAR CLAIMS	
	ACE 6A	LODE CLAIM
	T6S, R27E	GRAHAM COUNTY



DATE \_\_\_\_\_

DWG. BY	
SCALE	≈ 1" = 625'
NO.	



NOTICE OF LOCATION  
(LODE)

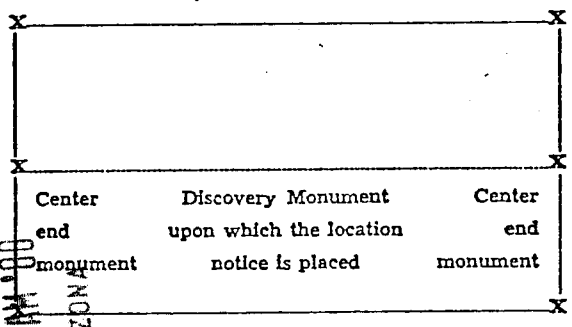
NOTICE IS HEREBY GIVEN that the Ace No. 6 Lode Mining Claim was located by Ray Mines Division of Kennecott Copper Corporation whose address is Hayden, Arizona 85235, on February 20, 1980. Said claim is 1500 feet in length along the vein or deposit of mineral-bearing rock in place and 600 feet in width (300 feet on either side of the center line of the claim), forming a claim in the shape of a parallelogram.

The general course of this claim is Northwest and Southwest. This notice is posted at the Southeast corner of the claim, which location monument is approximately 820 feet South and 580 feet West from the Northeast corner of Section 9, Township 6S, Range 27E, G&SRM.

The location monument is in Section 9, Township 6S, Range 27E, G&SRM.

The claim is situated in the Lone Star Mining District approximately 11 Miles Northeast from Safford, Az. and falls within the SE 1/4, NE 1/4 of Section(s) 4, 9, Township 6S, Range 27E, G&SRM, Graham County, Arizona.

REC 101240



KENNECOTT COPPER CORPORATION  
Neil A. Lambert  
Agent

WITNESS:  
Jim [Signature]

RECEIVED  
B.L.M. AZ STATE OFFICE  
APR 14 9 54 AM '80  
PHOENIX, ARIZONA

The location of this mining claim is not intended and shall not effect an abandonment, forfeiture or alteration of any valid rights which the locator may have acquired by virtue of the location of the Garoga No. 2 lode mining claim on March 16, 1957, the location notice of which is recorded in the Office of the Recorder of Graham County, Arizona, at Docket

46, page 75

STATE OF ARIZONA, County of Graham, ss Fee \$ 3.00 No. 1476  
I hereby certify that the within instrument was filed and recorded at request of Kennecott 4-3-80 1:35 P.M.

DOCKET **324** PAGE **246**

in Docket No. 324 Page 246-247 and indexed in Mines  
Witness my hand and official seal the day and year aforesaid.  
SHIRLEY ANGLE  
COUNTY RECORDER By [Signature] Deputy

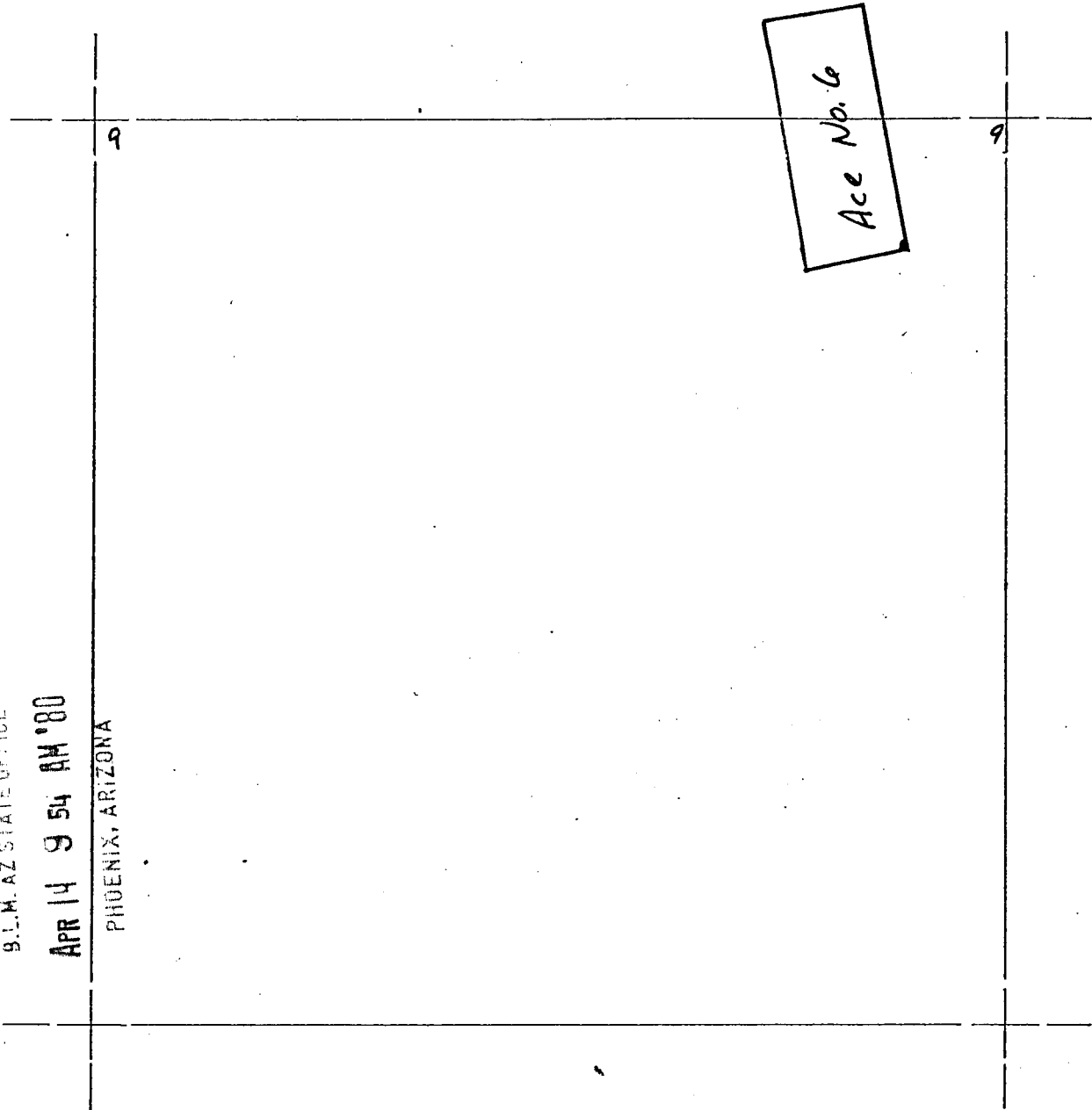
PLAT OF THE Ace No. 6

- (X) LODE CLAIM
- ( ) PLACER CLAIM
- ( ) MILLSITE

This claim is located in Graham County, Arizona.

All claim monuments are 2"x2" Wooden Posts & Rock. Monuments

Scale: 1"=1000' Township 6S Range 27E Section 9



A MC 101240

RECEIVED  
 B.L.M. AZ STATE OFFICE  
 APR 14 9 54 AM '80  
 PHOENIX, ARIZONA

The approximate bearing and distance between corners is as follows: beginning at the Southeast corner, a 2"x2" Wood monument at which the location notice is posted, thence S 78° W a distance of 600 feet to the Southwest corner monument; thence N 10° W a distance of 1500 feet to the Northwest corner monument; thence N 78° E a distance of 600 feet to the Northeast corner monument; thence S 10° E a distance of 1500 feet to the place of beginning. The Southeast corner of the claim bears N 37° E a distance of 950 feet to the NE corner of Section 9, Township 6S, Range 27E, G&SRM.



STATE OF ARIZONA County of Graham, ss Fee \$ 9.00 No. 2405  
 I hereby certify that the within instrument was filed and recorded at  
 request of P.D. Corp 6-8-89 12:10 PM  
 In Pocket No. 416 Page 922-23 and indexed in NML  
 Witness my hand and official seal this 6th day of April 1989.  
 SHIRLEY ANGLE  
 COUNTY RECORDER BY *Shirley Angle*

ARIZONA  
 AMENDED NOTICE OF LOCATION  
 (Lode Claim)

101241  
 eji

Notice is hereby given that Phelps Dodge Corporation, whose mailing address is P. O. Box 187, Morenci, AZ 85540, by its undersigned agent, makes this amended location of the **Ace 7A** lode mining claim in the Lone Star Mining District, County of Graham, State of Arizona.

The general course of the claim is from North to South, and said claim is located within the NE Quarter of Section 9, Township 6 South, Range 27 East, Gila and Salt River Meridian, Arizona.

This Notice is posted upon a location monument on the centerline of the claim, said monument being located approximately 857.04 feet South and 1436.14 feet West from the NE corner of Section 9, Township 6 South, Range 27 East, G&SRM, Arizona. This claim is 1500 feet in length, running 6 feet in a southerly direction and 1494 feet in a northerly direction from said location monument and 600 feet in width (300 feet on either side of the centerline of the claim), forming a claim in the shape of a parallelogram.

Starting at the location monument, thence S08°58'00"E 5.00 feet to the South center end of the claim, thence S81°55'00"W 299.00 feet to the SW corner, thence N08°58'00"W 1425.74 feet, to the NW corner, thence N78°36'00"E 299.23 feet to the North center end, thence N78°36'00"E 299.23 feet to to the NE corner, thence S08°58'00"E 1460.37 feet to the SE corner, thence S81°55'00"W 299.00 feet to the South center end.

The location monument is in Section 9, Township 6 South, Range 27 East, G&SRM, Graham County, Arizona.

The undersigned claims the ground as depicted on the attached map or sketch.

This claim has been monumented in accordance with State and Federal law.

The original location notice and earlier amended location notice(s), if any, are recorded in the Official Records of Graham County, Arizona, and are filed with the Bureau of Land Management Department of Interior, as follows:

Name of Claim	Date	Recorded Doc	Page	BLM Serial Number
Ace No. 7	4/3/1980	324	248-9	AMC 101241

This amended location is made for the purposes of adjusting the boundaries of said claim and correcting any defects which may exist in the original location or the record thereof, hereby waiving no rights acquired under and by virtue of said original location.

Amended, dated and posted on the ground this 20th day of April, 1989. Time: 3:03pm.

PHELPS DODGE CORPORATION  
 Owner

RECEIVED  
 B.L.M. AZ STATE OFFICE  
 JUN 14 1989  
 7:45 A.M.  
 PHOENIX, ARIZONA  
 DOCKET **416** PAGE **922**

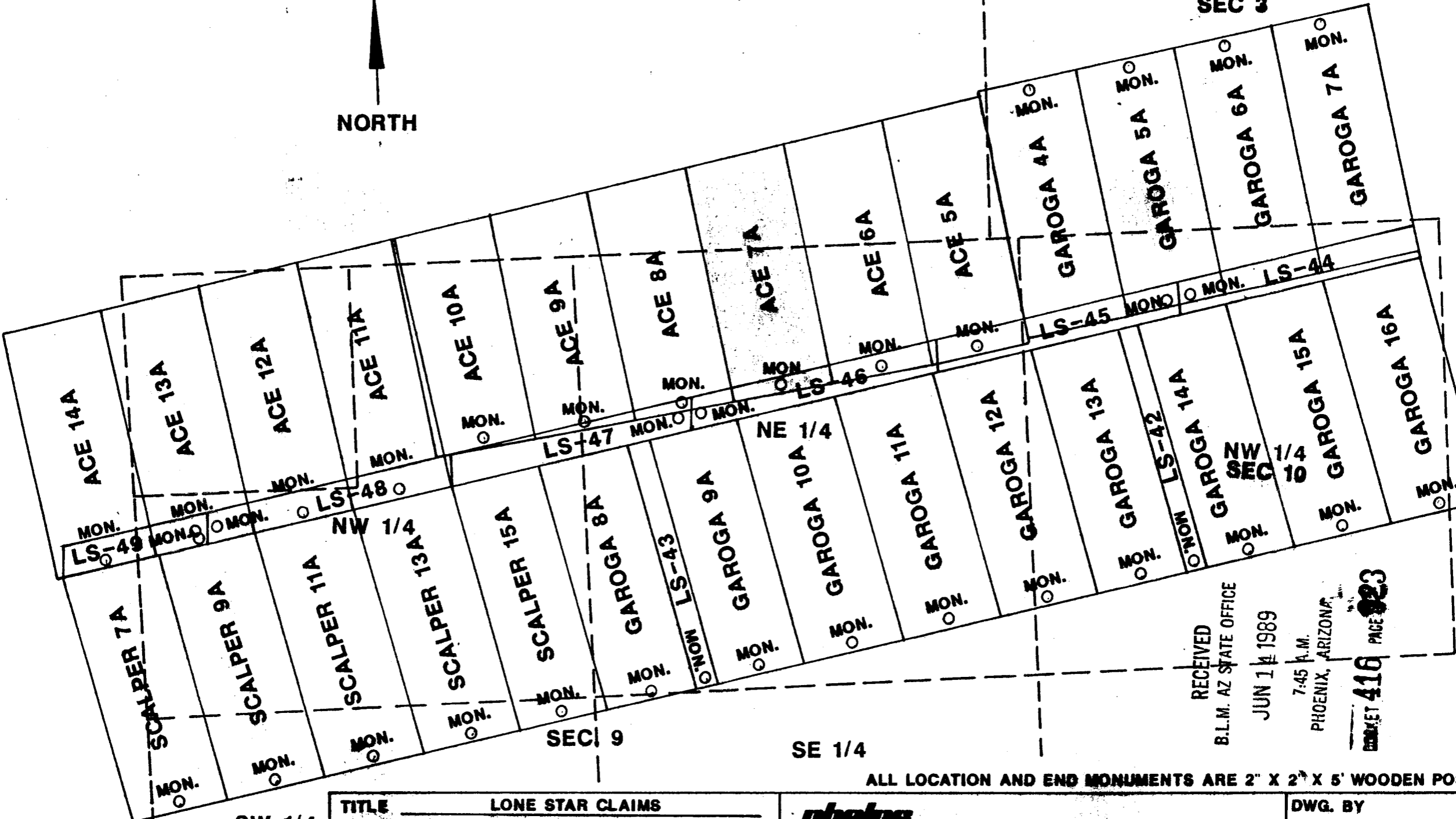
By Michael R. Pawlowski  
 Agent  
Chris A. Leacht  
 Witness

AMC101241  
 ENTERED IN COMPUTER:  
 6-16-89 eji

Fee Pd  
 eji

AMC 101241

SW 1/4  
SEC 3



RECEIVED  
B.L.M. AZ STATE OFFICE

JUN 14 1989

7:45 A.M.  
PHOENIX, ARIZONA

416 PAGE 23

ALL LOCATION AND END MONUMENTS ARE 2" X 2" X 5' WOODEN POSTS.

SW 1/4

TITLE	LONE STAR CLAIMS
	ACE 7A LODE CLAIM
	T6S, R27E GRAHAM COUNTY



DATE \_\_\_\_\_

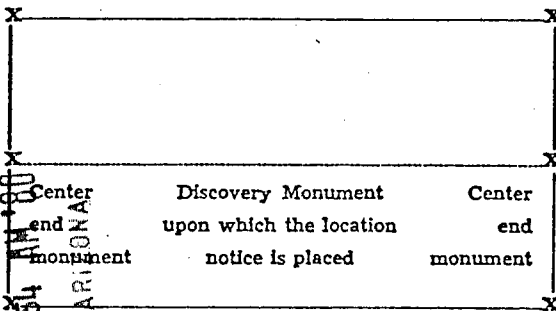
DWG. BY	
SCALE	≈ 1" = 625'
NO.	

NOTICE OF LOCATION  
(LODE)

NOTICE IS HEREBY GIVEN that the Ace No. 7 Lode Mining Claim was located by Ray Mines Division of Kennecott Copper Corporation whose address is Hayden, Arizona 85235, on February 20, 1980. Said claim is 1500 feet in length along the vein or deposit of mineral-bearing rock in place and 600 feet in width (300 feet on either side of the center line of the claim), forming a claim in the shape of a parallelogram. The general course of this claim is Northwest and Southeast. This notice is posted at the Southwest corner of the claim, which location monument is approximately 1125 feet South and 1730 feet West from the Northeast corner of Section 9, Township 6S, Range 27E, G&SRM. The location monument is in Section 9, Township 6S, Range 27E, G&SRM.

The claim is situated in the Lone Star Mining District approximately 11 Miles Northeast from Safford, Ar. and falls within the SE 1/4 ; NE 1/4 of Section(s) 4; 9, Township 6S, Range 27E, G&SRM, Graham County, Arizona.

A MC 101241



KENNECOTT COPPER CORPORATION

Neil A. Lohr  
Agent

WITNESS:

Jim Cronin

RECEIVED  
B.L.M. AZ STATE OFFICE  
APR 14 9 54 AM '80  
PHOENIX, ARIZONA

The location of this mining claim is not intended and shall not effect an abandonment, forfeiture or alteration of any valid rights which the locator may have acquired by virtue of the location of the Garoga No. 1 lode mining claim on March 16, 1957, the location notice of which is recorded in the Office of the Recorder of Graham County, Arizona, at Docket

46, page 76.

STATE OF ARIZONA, County of Graham, ss Fee \$ 3.00 No. 1477  
I hereby certify that the within instrument was filed and recorded at request of Kennecott 4-3-80 1:35 P.M.

in Docket No. 324 Page 248-249 and indexed in Mines  
Witness my hand and official seal the day and year aforesaid.  
SHIRLEY ANGLE  
COUNTY RECORDER By Shirley Angle Deputy

DOCKET **324** PAGE **248**

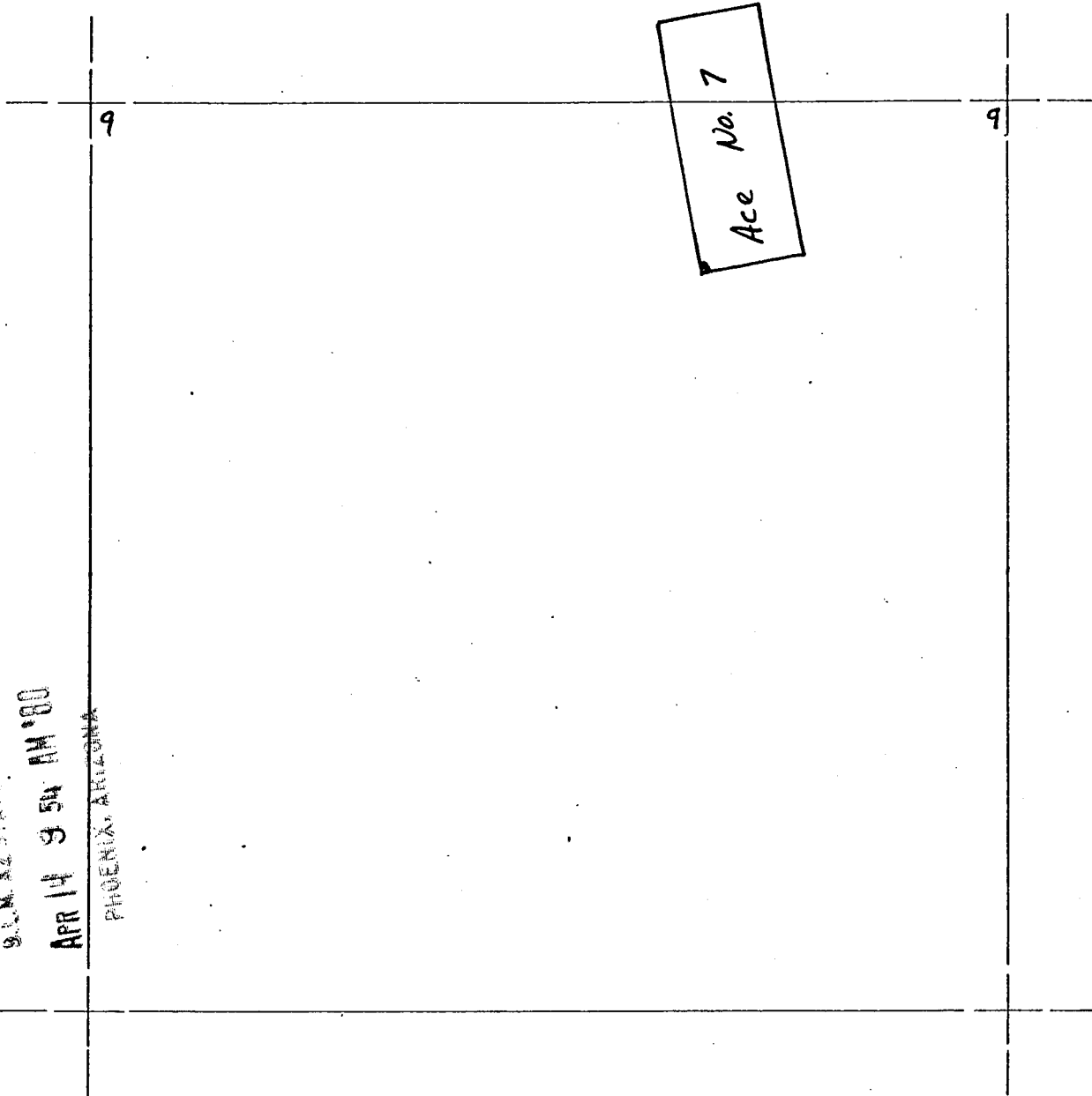
PLAT OF THE Ace No. 7

- ( X ) LODE CLAIM
- ( ) PLACER CLAIM
- ( ) MILLSITE

This claim is located in Graham County, Arizona.

All claim monuments are 2"x2" Wooden Posts & Rock Monuments

Scale: 1"=1000' Township 65 Range 27E Section 9



REC 101241

RECEIVED  
 9:11 A.M. AZ STATE OFFICE  
 APR 14 9 54 AM '80  
 PHOENIX, ARIZONA

The approximate bearing and distance between corners is as follows: beginning at the Southwest corner, a 2"x2" Wood monument at which the location notice is posted, thence N 10° W a distance of 1500 feet to the Northwest corner monument; thence N 78° E a distance of 600 feet to the Northeast corner monument; thence S 10° E a distance of 1500 feet to the Southeast corner monument; thence S 78° W a distance of 600 feet to the place of beginning. The Southwest corner of the claim bears N 60° E a distance of 2050 feet to the NE corner of Section 9, Township 65, Range 27E, G&SRM.



STATE OF ARIZONA County of Graham, ss Fee \$ 9.00 No. 2406  
 I hereby certify that the within instrument was filed and recorded at  
 request of P.D. Corp 6-8-89 12:10 PM  
 In Docket No. 416 Page 924-5 and indexed in NML  
 Witness my hand and official seal this day and year aforesaid.  
 SHIRLEY ANGLE  
 COUNTY RECORDER BY *[Signature]*

101242

ARIZONA  
 AMENDED NOTICE OF LOCATION  
 (Lode Claim)

Notice is hereby given that Phelps Dodge Corporation, whose mailing address is P. O. Box 187, Morenci, AZ 85540, by its undersigned agent, makes this amended location of the **Ace 8A** lode mining claim in the Lone Star Mining District, County of Graham, State of Arizona.

The general course of the claim is from North to South, and said claim is located within the NE Quarter of Section 9, Township 6 South, Range 27 East, Gila and Salt River Meridian, Arizona.

This Notice is posted upon a location monument on the centerline of the claim, said monument being located approximately 941.27 feet South and 2029.19 feet West from the NE corner of Section 9, Township 6 South, Range 27 East, G&SRM, Arizona. This claim is 1500 feet in length, running 6 feet in a southerly direction and 1494 feet in a northerly direction from said location monument and 600 feet in width (300 feet on either side of the centerline of the claim), forming a claim in the shape of a parallelogram.

Starting at the location monument, thence S08°58'00"E 5.00 feet to the South center end of the claim, thence S81°55'00"W 300.00 feet to the SW corner, thence N08°58'00"W 1391.00 feet, to the NW corner, thence N78°36'00"E 300.24 feet to the North center end, thence N78°36'00"E 300.24 feet to to the NE corner, thence S08°58'00"E 1460.37 feet to the SE corner, thence S81°55'00"W 300.00 feet to the South center end.

The location monument is in Section 9, Township 6 South, Range 27 East, G&SRM, Graham County, Arizona.

The undersigned claims the ground as depicted on the attached map or sketch.

This claim has been monumented in accordance with State and Federal law.

The original location notice and earlier amended location notice(s), if any, are recorded in the Official Records of Graham County, Arizona, and are filed with the Bureau of Land Management Department of Interior, as follows:

Name of Claim	Date	Recorded Doc	Page	BLM Serial Number
Ace No. 8	4/3/1980	324	250-1	AMC 101242

This amended location is made for the purposes of adjusting the boundaries of said claim and correcting any defects which may exist in the original location or the record thereof, hereby waiving no rights acquired under and by virtue of said original location.

Amended, dated and posted on the ground this 20th day of April, 1989. Time: 2:32 pm.

RECEIVED  
 B.L.M. AZ STATE OFFICE

PHELPS DODGE CORPORATION  
 Owner

JUN 14 1989

By Michael R. Pawlowski  
 Agent

7:45 A.M.  
 PHOENIX, ARIZONA  
 DOCKET **416** PAGE **924**

Chris A. Leach  
 Witness

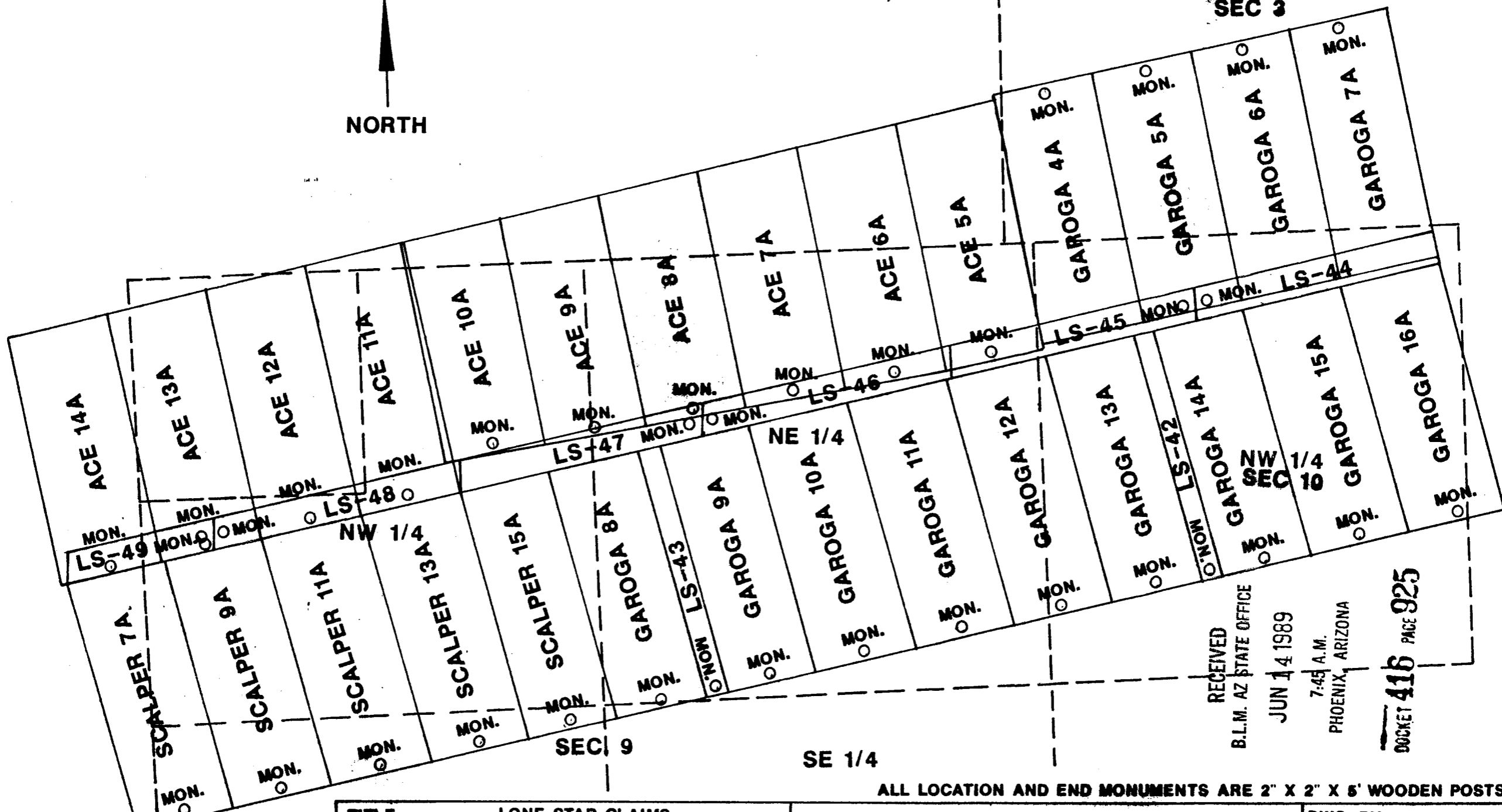
ENTERED IN COMPUTER  
 6-16-89

AMC 101242

Fee Pd  
 ep

Amc101242

SW 1/4  
SEC 9



RECEIVED  
B.L.M. AZ STATE OFFICE

JUN 14 1989

7:45 A.M.  
PHOENIX, ARIZONA

SOCKET 416 PAGE 925

ALL LOCATION AND END MONUMENTS ARE 2" X 2" X 5' WOODEN POSTS.

SW 1/4

TITLE	LONE STAR CLAIMS	
	ACE 8A	LODE CLAIM
	T6S, R27E	GRAHAM COUNTY



DATE \_\_\_\_\_

DWG. BY	
SCALE	≈ 1" = 625'
NO.	

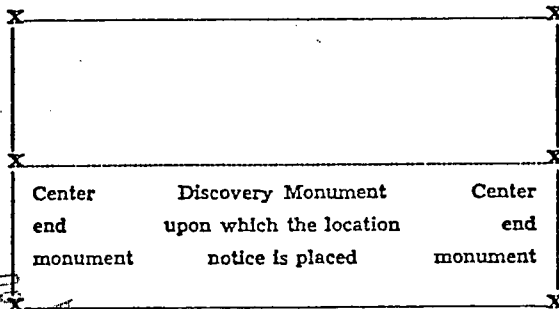


NOTICE OF LOCATION  
(LODE)

NOTICE IS HEREBY GIVEN that the Ace No. 8 Lode Mining Claim was located by Ray Mines Division of Kennecott Copper Corporation whose address is Hayden, Arizona 85235, on February 20, 1980. Said claim is 1500 feet in length along the vein or deposit of mineral-bearing rock in place and 600 feet in width (300 feet on either side of the center line of the claim), forming a claim in the shape of a parallelogram. The general course of this claim is Northwest and Southeast. This notice is posted at the Southeast corner of the claim, which location monument is approximately 1125 feet South and 1730 feet West from the Northeast corner of Section 9, Township 6S, Range 27E, G&SRM. The location monument is in Section 9, Township 6S, Range 27E, G&SRM.

The claim is situated in the hone star Mining District approximately 11 Miles Northeast from Safford, Az. and falls within the SE 1/4; NE 1/4 of Section(s) 4, 9, Township 6S, Range 27E, G&SRM, Graham County, Arizona.

A MC 101242



KENNECOTT COPPER CORPORATION

Neil A. [Signature]  
Agent

WITNESS:

Jim [Signature]

RECEIVED  
B.L.M. AZ STATE OFFICE  
APR 14 9 54 AM '80  
PHOENIX, ARIZONA

The location of this mining claim is not intended and shall not effect an abandonment, forfeiture or alteration of any valid rights which the locator may have acquired by virtue of the location of the Red Cap No. 52 lode mining claim on February 29, 1956, the location notice of which is recorded in the Office of the Recorder of Graham County, Arizona, at Docket

38, page 118

STATE OF ARIZONA, County of Graham, ss Fee \$ 3.00 No. 1478  
I hereby certify that the within instrument was filed and recorded at request of Kennecott 4-3-80 1:35 P.M.

DOCKET 324 PAGE 250

in Docket No. 324 Page 250-251 and indexed in Mines  
Witness my hand and official seal the day and year aforesaid.  
SHIRLEY ANGLE  
COUNTY RECORDER By [Signature] Deputy

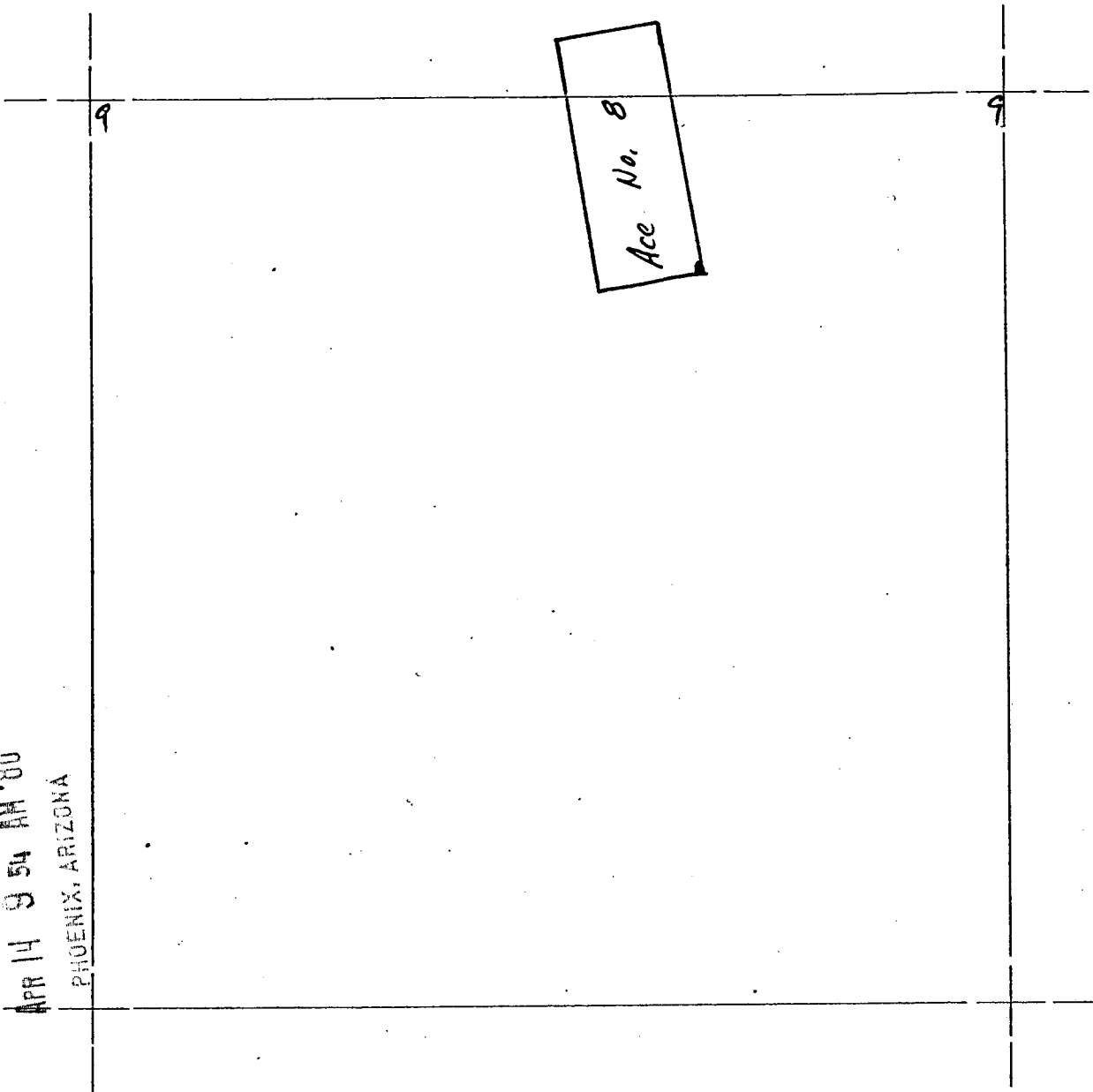
PLAT OF THE Ace No. 8

- (X) LOSE CLAIM
- ( ) PLACER CLAIM
- ( ) MILLSITE

This claim is located in Graham County, Arizona.

All claim monuments are 2"x2" Wooden Posts & Rock Monuments

Scale: 1"=1000' Township 6S Range 27E Section 9



A 110 101242

RECEIVED  
 B.L.M. AZ STATE OFFICE  
 APR 14 9 54 AM '80  
 PHOENIX, ARIZONA

The approximate bearing and distance between corners is as follows: beginning at the Southeast corner, a 2"x2" Wood monument at which the location notice is posted, thence S 78° W a distance of 600 feet to the Southwest corner monument; thence N 10° W a distance of 1500 feet to the Northwest corner monument; thence N 78° E a distance of 600 feet to the Northeast corner monument; thence S 10° E a distance of 1500 feet to the place of beginning. The Southeast corner of the claim bears N 60° E a distance of 2050 feet to the NE corner of Section 9, Township 6S, Range 27E, G&SRM. DOCKET 324 PAGE 251



ARIZONA  
AMENDED NOTICE OF LOCATION  
(Lode Claim)

STATE OF ARIZONA, County of Graham, ss Fee \$ 9.00 No. 2407  
I hereby certify that the within instrument was filed and recorded at  
record of PD Corp 6-8-89 12:10PM  
416 926-7 and indexed in NML  
In Parcel No. \_\_\_\_\_ and indexed in \_\_\_\_\_  
Within my term and the next year thereafter  
Signed \_\_\_\_\_  
County Recorder by \_\_\_\_\_

101243  
epi

Notice is hereby given that Phelps Dodge Corporation, whose mailing address is P. O. Box 187, Morenci, AZ 85540, by its undersigned agent, makes this amended location of the Ace 9A lode mining claim in the Lone Star Mining District, County of Graham, State of Arizona.

The general course of the claim is from North to South, and said claim is located within the NE & NW Quarter's of Section 9, Township 6 South, Range 27 East, Gila and Salt River Meridian, Arizona.

This Notice is posted upon a location monument on the centerline of the claim, said monument being located approximately 1025.64 feet South and 2623.23 feet West from the NE corner of Section 9, Township 6 South, Range 27 East, G&SRM, Arizona. This claim is 1500 feet in length, running 6 feet in a southerly direction and 1494 feet in a northerly direction from said location monument and 600 feet in width (300 feet on either side of the centerline of the claim), forming a claim in the shape of a parallelogram.

Starting at the location monument, thence S08°58'00"E 5.00 feet to the South center end of the claim, thence S81°55'00"W 300.00 feet to the SW corner, thence N08°58'00"W 1356.23 feet, to the NW corner, thence N78°36'00"E 300.24 feet to the North center end, thence N78°36'00"E 300.24 feet to to the NE corner, thence S08°58'00"E 1391.00 feet to the SE corner, thence S81°55'00"W 300.00 feet to the South center end.

The location monument is in Section 9, Township 6 South, Range 27 East, G&SRM, Graham County, Arizona.

The undersigned claims the ground as depicted on the attached map or sketch.

This claim has been monumented in accordance with State and Federal law.

The original location notice and earlier amended location notice(s), if any, are recorded in the Official Records of Graham County, Arizona, and are filed with the Bureau of Land Management Department of Interior, as follows:

Name of Claim	Date	Recorded Doc	Page	BLM Serial Number
Ace No. 9	4/3/1980	324	252-3	AMC 101243

This amended location is made for the purposes of adjusting the boundaries of said claim and correcting any defects which may exist in the original location or the record thereof, hereby waiving no rights acquired under and by virtue of said original location.

Amended, dated and posted on the ground this 20th day of April, 1989. Time: 2:04pm.

PHELPS DODGE CORPORATION  
Owner

By Michael R. Pawlowski  
Agent

Chris A. Leachet  
Witness

RECEIVED  
B.L.M. AZ STATE OFFICE

JUN 14 1989

7:45 A.M.  
PHOENIX, ARIZONA

DOCKET 416 PAGE 926

Fee Pd  
epi

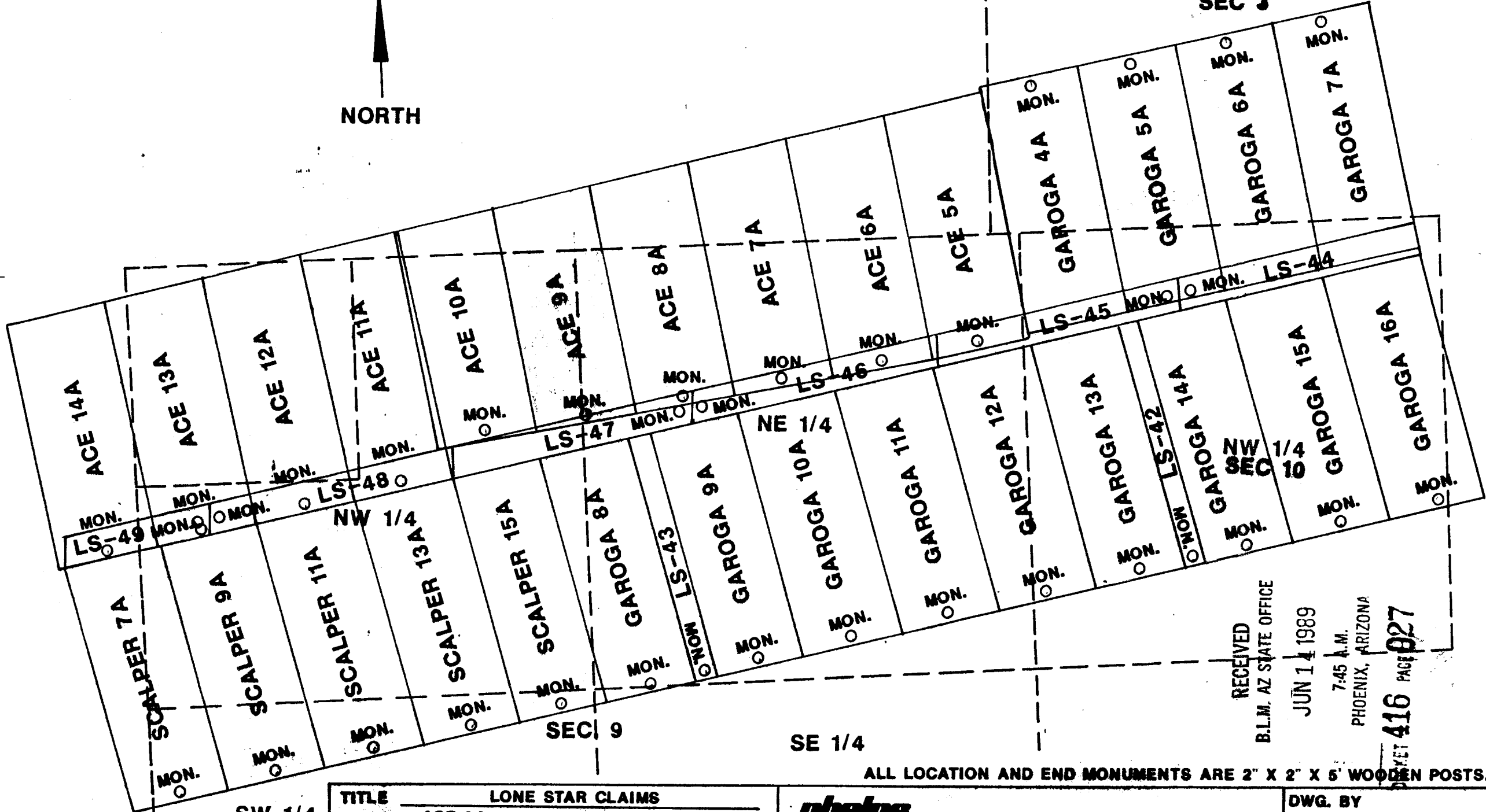
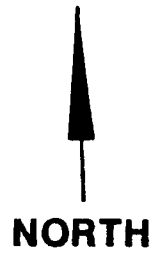
AMC 101243

ENTERED IN COMPUTER

4/16-89 ep

AMC101243

SW 1/4  
SEC 9



RECEIVED  
B.L.M. AZ STATE OFFICE

JUN 14 1989

7:45 A.M.  
PHOENIX, ARIZONA

SHEET 416 PAGE 027

ALL LOCATION AND END MONUMENTS ARE 2" X 2" X 5' WOODEN POSTS.

SW 1/4

TITLE	LONE STAR CLAIMS
	ACE 9A LODE CLAIM
	T6S, R27E GRAHAM COUNTY



DATE \_\_\_\_\_

DWG. BY	
SCALE	≈ 1" = 625'
NO.	

NOTICE OF LOCATION  
(LODE)

NOTICE IS HEREBY GIVEN that the Acc No. 9 Lode Mining Claim was located by Ray Mines Division of Kennecott Copper Corporation whose address is Hayden, Arizona 85235, on February 20, 1980. Said claim is 1500 feet in length along the vein or deposit of mineral-bearing rock in place and 600 feet in width (300 feet on either side of the center line of the claim), forming a claim in the shape of a parallelogram.

The general course of this claim is Northwest and Southeast.

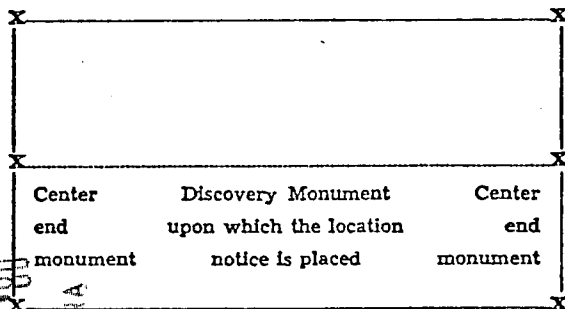
This notice is posted at the Southwest corner of the claim, which location monument is approximately 1340 feet South and 2900 feet West from the Northeast corner of Section 9, Township 6S, Range 27E, G&SRM.

The location monument is in Section 9, Township 6S, Range 27E, G&SRM.

The claim is situated in the hone star Mining District approximately 11 Miles Northeast from Safford, Az.

and falls within the SE 1/4, SW 1/4, NE 1/4, NW 1/4 of Section(s) 4, 9, Township 6S, Range 27E, G&SRM, Graham County, Arizona.

A MC 101213



KENNECOTT COPPER CORPORATION

Neil Armbrose  
Agent

WITNESS:

Jim Egan

RECEIVED  
B.L.M. AZ STATE OFFICE  
APR 14 9 54 AM '80  
PHOENIX, ARIZONA

The location of this mining claim is not intended and shall not effect an abandonment, forfeiture or alteration of any valid rights which the locator may have acquired by virtue of the location of the Red Cap No. 53 lode mining claim on February 29, 1956, the location notice of which is recorded in the Office of the Recorder of Graham County, Arizona, at Docket

38, page 119.

STATE OF ARIZONA, County of Graham, ss Fee \$3.00 No. 1479  
I hereby certify that the within instrument was filed and recorded  
at request of Kennecott 4-3-80 1:35 P.M.

DOCKET **324** PAGE **252**

in Docket No. 324 Page 252-253 and indexed in Mines  
Witness my hand and official seal the day and year aforesaid.  
SHIRLEY ANGLE  
COUNTY RECORDER By Shirley Angle Deputy

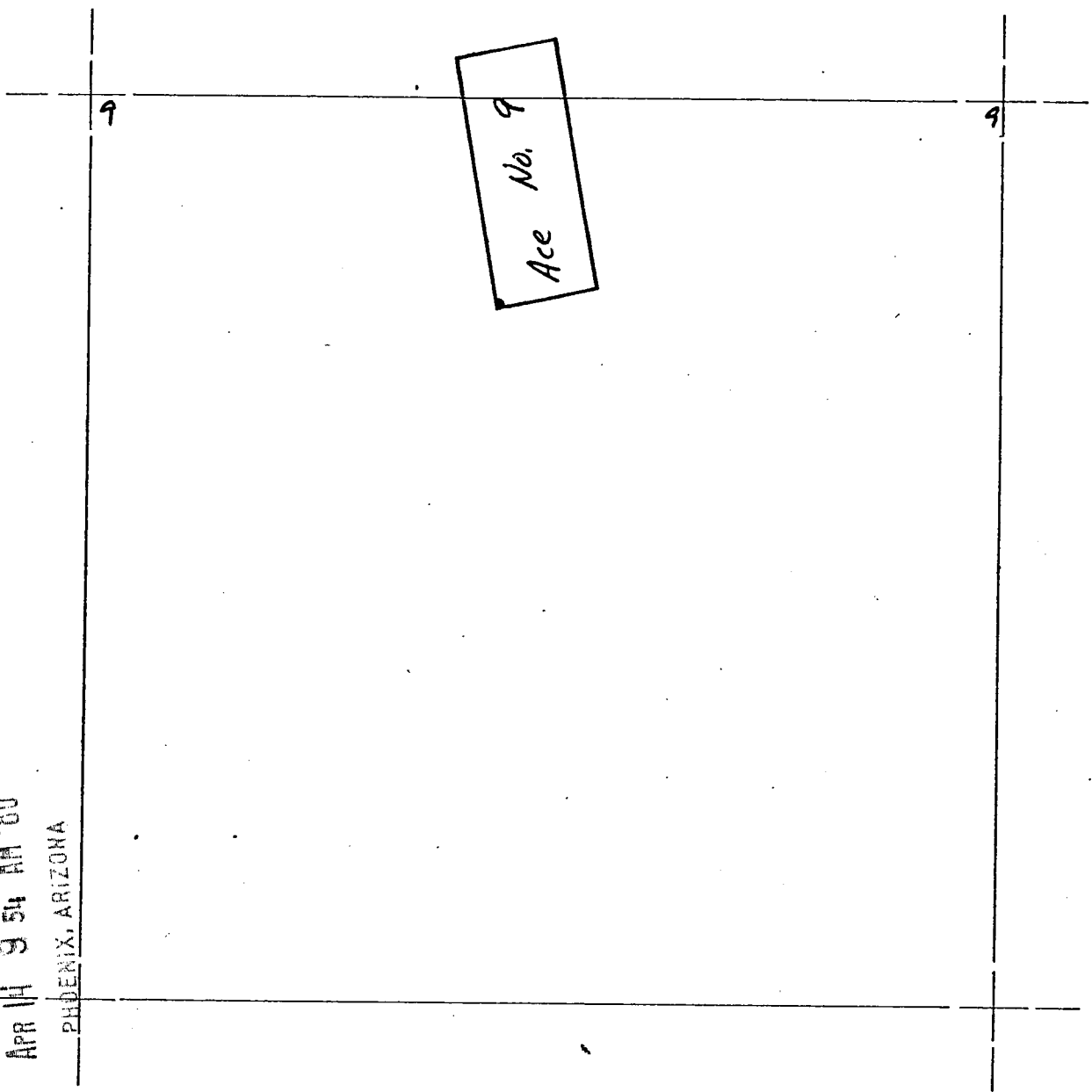
PLAT OF THE Ace No. 9 +

- (X) LODE CLAIM
- ( ) PLACER CLAIM
- ( ) MILLSITE

This claim is located in Graham County, Arizona.

All claim monuments are 2"x2" Wooden Posts & Rock Monuments

Scale: 1"=1000' Township 6S Range 27E Section 9



RECEIVED  
 B.L.M. AZ STATE OFFICE  
 APR 14 9 54 AM '80  
 PHOENIX, ARIZONA

The approximate bearing and distance between corners is as follows: beginning at the Southwest corner, a 2"x2" Wood monument at which the location notice is posted, thence N 10° W a distance of 1500 feet to the Northwest corner monument; thence N 78° E a distance of 600 feet to the Northeast corner monument; thence S 10° E a distance of 1500 feet to the Southeast corner monument; thence S 78° W a distance of 600 feet to the place of beginning. The Southwest corner of the claim bears N 62° W a distance of 2700 feet to the NW corner of Section 9, Township 6S, Range 27E, G&SRM.



STATE OF ARIZONA, County of Graham, ss Fee \$ 9.00 No. 2408  
 I hereby certify that the within instrument was filed and recorded at  
 request of PD Corp 6-8-89 12:10 PM  
 In Pocket No. 416 Page 928-9 and indexed in NML  
 Witness my hand and official seal the day and year aforesaid.  
 SHIRLEY ANGLE  
 COUNTY RECORDER

ARIZONA  
 AMENDED NOTICE OF LOCATION  
 (Lode Claim)

*Shirley Angle*  
 101244  
 ep

Notice is hereby given that Phelps Dodge Corporation, whose mailing address is P. O. Box 187, Morenci, AZ 85540, by its undersigned agent, makes this amended location of the Ace 10A lode mining claim in the Lone Star Mining District, County of Graham, State of Arizona.

The general course of the claim is from North to South, and said claim is located within the NW Quarter of Section 9, Township 6 South, Range 27 East, Gila and Salt River Meridian, Arizona.

This Notice is posted upon a location monument on the centerline of the claim, said monument being located approximately 1109.87 feet South and 3216.28 feet West from the NE corner of Section 9, Township 6 South, Range 27 East, G&SRM, Arizona. This claim is 1500 feet in length, running 6 feet in a southerly direction and 1494 feet in a northerly direction from said location monument and 600 feet in width (300 feet on either side of the centerline of the claim), forming a claim in the shape of a parallelogram.

Starting at the location monument, thence S08°58'00"E 5.00 feet to the South center end of the claim, thence S81°55'00"W 299.00 feet to the SW corner, thence N08°58'00"W 1321.63 feet, to the NW corner, thence N78°36'00"E 299.23 feet to the North center end, thence N78°36'00"E 299.23 feet to to the NE corner, thence S08°58'00"E 1356.26 feet to the SE corner, thence S81°55'00"W 299.00 feet to the South center end.

The location monument is in Section 9, Township 6 South, Range 27 East, G&SRM, Graham County, Arizona.

The undersigned claims the ground as depicted on the attached map or sketch.

This claim has been monumented in accordance with State and Federal law.

The original location notice and earlier amended location notice(s), if any, are recorded in the Official Records of Graham County, Arizona, and are filed with the Bureau of Land Management Department of Interior, as follows:

Name of Claim	Date	Recorded Doc	Page	BLM Serial Number
Ace No. 10	4/3/1980	324	254-5	AMC 101244

This amended location is made for the purposes of adjusting the boundaries of said claim and correcting any defects which may exist in the original location or the record thereof, hereby waiving no rights acquired under and by virtue of said original location.

Amended, dated and posted on the ground this 20th day of April, 1989. Time: 1:55 pm.

PHELPS DODGE CORPORATION  
 Owner

By Michael R. Pawlowski  
 Agent

Chris A Leachet  
 Witness

RECEIVED  
 B.L.M. AZ STATE OFFICE  
 JUN 14 1989  
 7:45 A.M.  
 PHOENIX, ARIZONA

DOCKET 416 PAGE 928

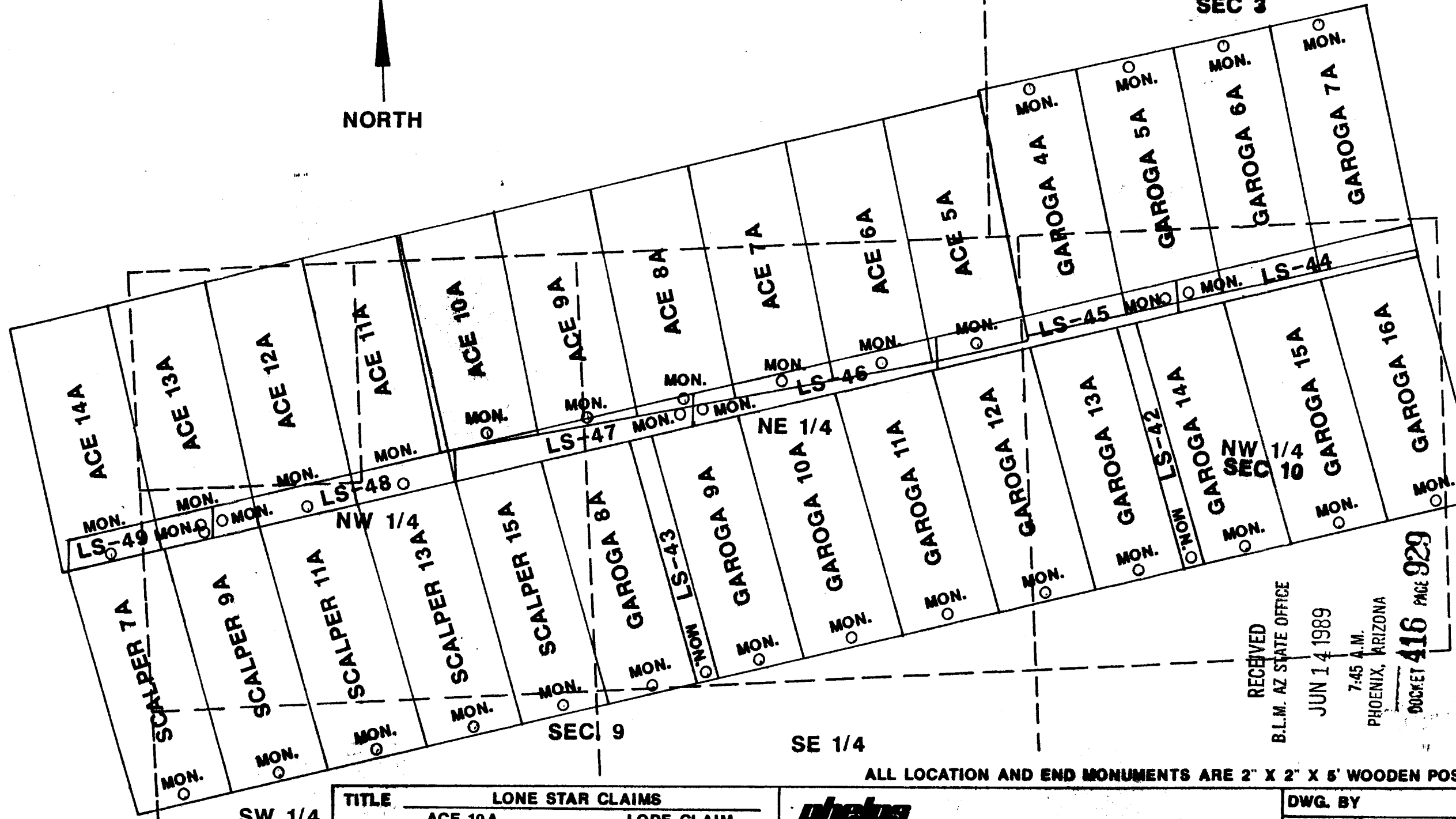
Fee Pd  
 ep

ENTERED IN COMPUTER  
 6-16-89 ep

AMC 101244

AMC101294

SW 1/4  
SEC 3



RECEIVED  
B.L.M. AZ STATE OFFICE

JUN 14 1989

7:45 A.M.  
PHOENIX, ARIZONA

BOOKET 416 PAGE 929

ALL LOCATION AND END MONUMENTS ARE 2" X 2" X 5' WOODEN POSTS.

SW 1/4

TITLE	LONE STAR CLAIMS
	ACE 10A
	T6S, R27E
	LODE CLAIM
	GRAHAM COUNTY



DATE \_\_\_\_\_

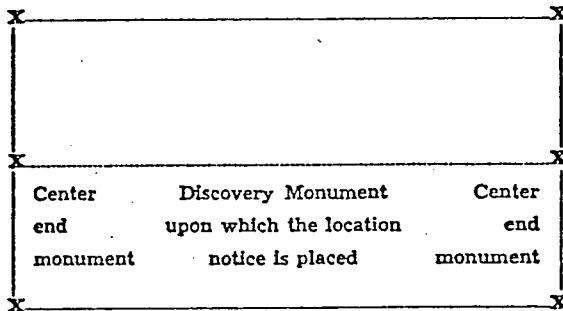
DWG. BY	
SCALE	≈ 1" = 625'
NO.	



NOTICE OF LOCATION  
(LODE)

NOTICE IS HEREBY GIVEN that the Ace No. 10 Lode Mining Claim was located by Ray Mines Division of Kennecott Copper Corporation whose address is Hayden, Arizona 85235, on February 20, 1980. Said claim is 1500 feet in length along the vein or deposit of mineral-bearing rock in place and 600 feet in width (300 feet on either side of the center line of the claim), forming a claim in the shape of a parallelogram. The general course of this claim is Northwest and Southeast. This notice is posted at the Southeast corner of the claim, which location monument is approximately 1340 feet South and 2900 feet West from the Northeast corner of Section 9, Township 6S, Range 27E, G&SRM. The location monument is in Section 9, Township 6S, Range 27E, G&SRM.

The claim is situated in the Lone Star Mining District approximately 11 Miles Northeast from Safford, Az. and falls within the SW 1/4; NW 1/4 of Section(s) 4; 9, Township 6S, Range 27E, G&SRM, Graham County, Arizona.



KENNECOTT COPPER CORPORATION

Neil A. Sander  
Agent

WITNESS:

Jim Luman

The location of this mining claim is not intended and shall not effect an abandonment, forfeiture or alteration of any valid rights which the locator may have acquired by virtue of the location of the Red Cap No. 54 lode mining claim on February 29, 1956, the location notice of which is recorded in the Office of the Recorder of Graham County, Arizona, at Docket

38, page 120.

STATE OF ARIZONA, County of Graham, ss Fee \$ 3.00 No. 1480  
I hereby certify that the within instrument was filed and recorded at request of Kennecott 4-3-80 1:35 P.M.

in Docket No. 324 Page 254-255 and indexed in Mines  
Witness my hand and official seal the day and year aforesaid.  
SHIRLEY ANGLE  
COUNTY RECORDER By Elaine Olson Deputy

RECEIVED  
B.L.M. AZ STATE OFFICE  
APR 14 9 54 AM '80  
PHOENIX, ARIZONA

DOCKET **324** PAGE **254**

REC 101244

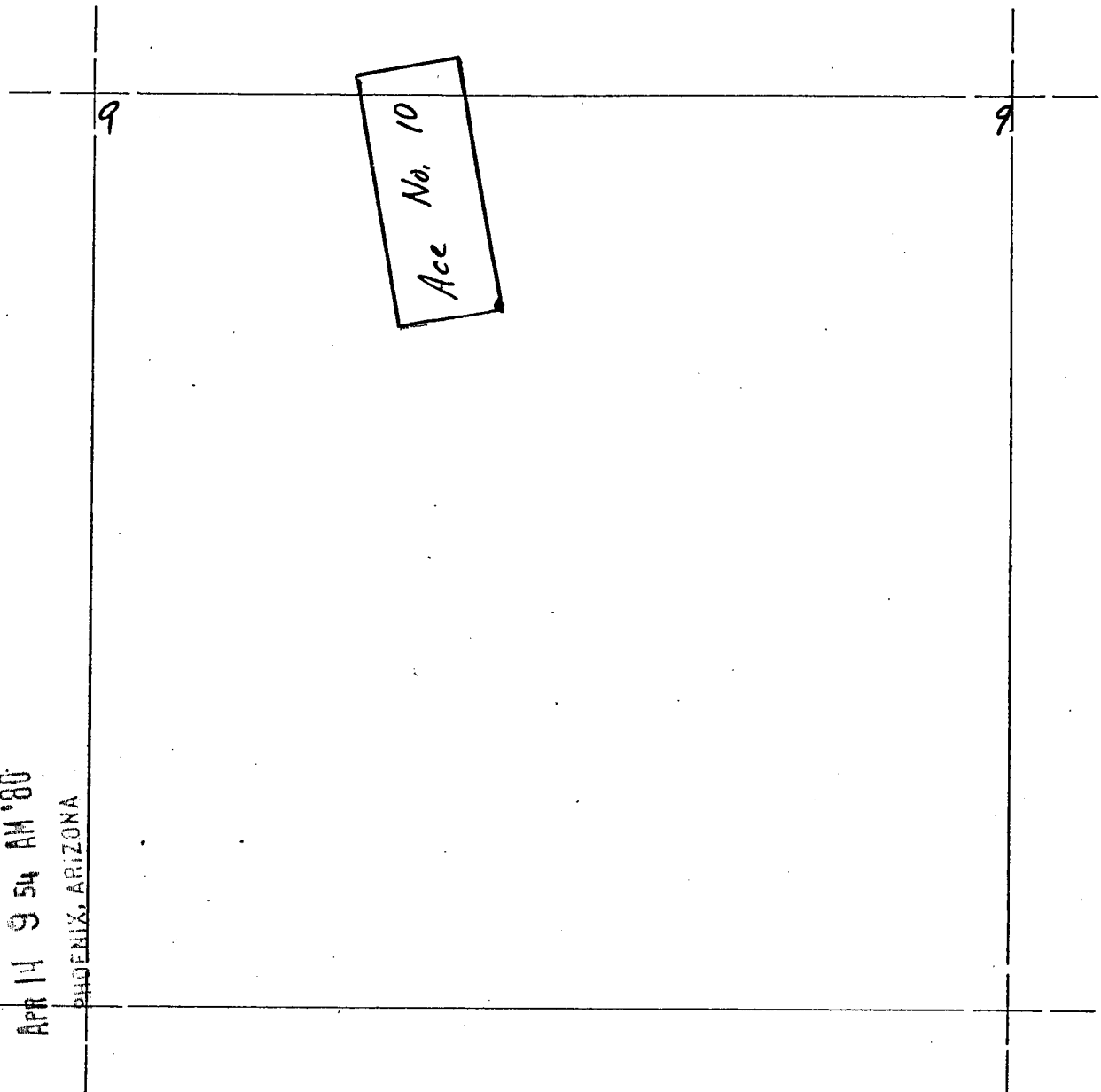
PLAT OF THE Ace No. 10

- (X) LOSE CLAIM
- ( ) PLACER CLAIM
- ( ) MILLSITE

This claim is located in Graham County, Arizona.

All claim monuments are 2"x2" Wooden Posts & Rock Monuments

Scale: 1"=1000' Township 6S Range 27E Section 9



RECEIVED  
 B.L.M. AZ STATE OFFICE  
 APR 14 9 54 AM '80  
 PHOENIX, ARIZONA

The approximate bearing and distance between corners is as follows: beginning at the Southeast corner, a 2"x2" Wood monument at which the location notice is posted, thence S 78° W a distance of 600 feet to the Southwest corner monument; thence N 10° W a distance of 1500 feet to the Northwest corner monument; thence N 78° E a distance of 600 feet to the Northeast corner monument; thence S 10° E a distance of 1500 feet to the place of beginning. The Southeast corner of the claim bears N 62° W a distance of 2700 feet to the NW corner of Section 9, Township 6S, Range 27E, G&SRM.



STATE OF ARIZONA, County of Graham, ss Fee \$ 9.00 No. 2409  
 I hereby certify that the within instrument was filed and recorded  
 PD Corp 6-8-89 12:10 PM  
 416 930-1 and indexed in NML

*Shirley Cough*

101245  
 ej

ARIZONA  
 AMENDED NOTICE OF LOCATION  
 (Lode Claim)

Notice is hereby given that Phelps Dodge Corporation, whose mailing address is P. O. Box 187, Morenci, AZ 85540, by its undersigned agent, makes this amended location of the **Ace 11A** lode mining claim in the Lone Star Mining District, County of Graham, State of Arizona.

The general course of the claim is from North to South, and said claim is located within the NW Quarter of Section 9, Township 6 South, Range 27 East, Gila and Salt River Meridian, Arizona.

This Notice is posted upon a location monument on the centerline of the claim, said monument being located approximately 1370.43 feet South and 3729.41 feet West from the NE corner of Section 9, Township 6 South, Range 27 East, G&SRM, Arizona. This claim is 1500 feet in length, running 6 feet in a southerly direction and 1494 feet in a northerly direction from said location monument and 600 feet in width (300 feet on either side of the centerline of the claim), forming a claim in the shape of a parallelogram.

Starting at the location monument, thence S10°00'00"E 5.00 feet to the South center end of the claim, thence S79°23'00"W 300.00 feet to the SW corner, thence N10°00'00"W 1495.00 feet, to the NW corner, thence N79°23'00"E 300.00 feet to the North center end, thence N79°23'00"E 300.00 feet to to the NE corner, thence S10°00'00"E 1495.00 feet to the SE corner, thence S79°23'00"W 300.00 feet to the South center end.

The location monument is in Section 9, Township 6 South, Range 27 East, G&SRM, Graham County, Arizona.

The undersigned claims the ground as depicted on the attached map or sketch.

This claim has been monumented in accordance with State and Federal law.

The original location notice and earlier amended location notice(s), if any, are recorded in the Official Records of Graham County, Arizona, and are filed with the Bureau of Land Management Department of Interior, as follows:

Name of Claim	Date	Recorded Doc	Page	BLM Serial Number
Ace No. 11	4/3/1980	324	256-7	AMC 101245

This amended location is made for the purposes of adjusting the boundaries of said claim and correcting any defects which may exist in the original location or the record thereof, hereby waiving no rights acquired under and by virtue of said original location.

Amended, dated and posted on the ground this 20th day of April, 1989. Time: 1:45pm.

PHELPS DODGE CORPORATION  
 Owner

By Michael R. Pawlowski  
 Agent

Chris A. Leachet  
 Witness

RECEIVED  
 B.L.M. AZ STATE OFFICE  
 JUN 14 1989  
 7:45 A.M.  
 PHOENIX, ARIZONA

DOCKET 416 PAGE 930

Fee Pd  
 ej

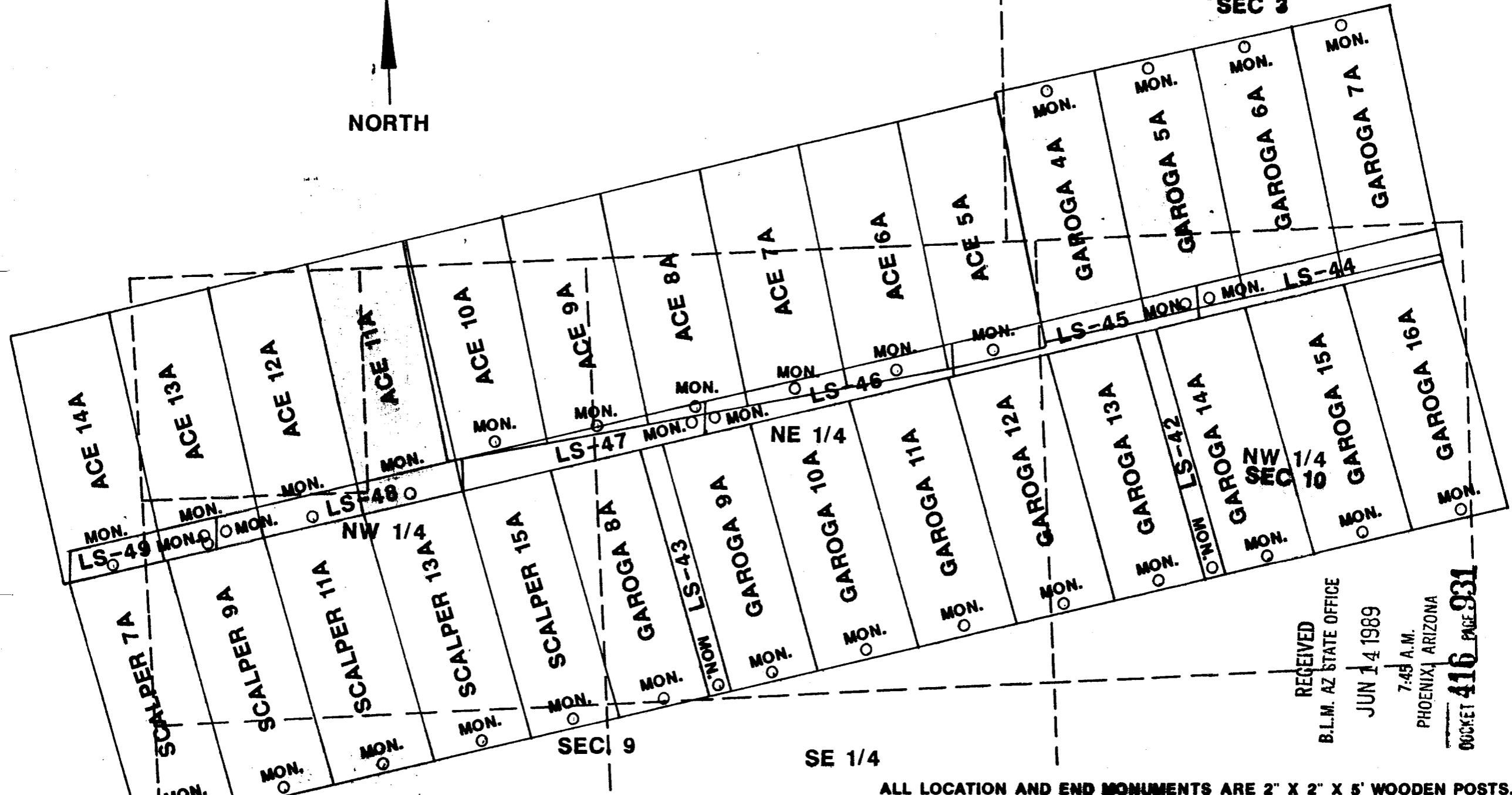
AMC 101245

ENTERED IN COMPUTER

6-8-89  
 ej

BMC 101245

SW 1/4  
SEC 3



RECEIVED  
B.L.M. AZ STATE OFFICE  
JUN 14 1989  
7:45 A.M.  
PHOENIX, ARIZONA  
BUCKET 416 PAGE 931

ALL LOCATION AND END MONUMENTS ARE 2" X 2" X 5' WOODEN POSTS.

SW 1/4

TITLE	LONE STAR CLAIMS	
	ACE 11A	LODE CLAIM
	T6S, R27E	GRAHAM COUNTY

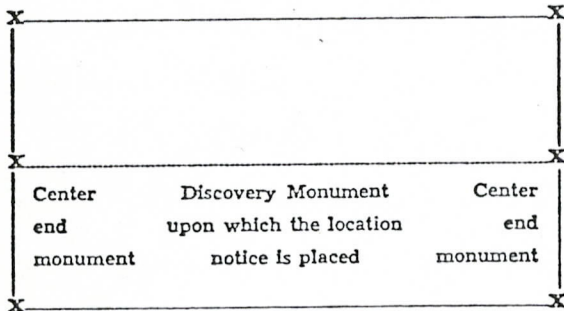


DATE \_\_\_\_\_

DWG. BY	
SCALE	≈ 1" = 625'
NO.	

NOTICE OF LOCATION  
(LODE)

NOTICE IS HEREBY GIVEN that the Ace No. 11 Lode Mining Claim was located by Ray Mines Division of Kennecott Copper Corporation whose address is Hayden, Arizona 85235, on February 20, 1980. Said claim is 1500 feet in length along the vein or deposit of mineral-bearing rock in place and 600 feet in width (300 feet on either side of the center line of the claim), forming a claim in the shape of a parallelogram. The general course of this claim is Northwest and Southeast. This notice is posted at the Southwest corner of the claim, which location monument is approximately 1550 feet South and 1240 feet East from the Northwest corner of Section 9, Township 6S, Range 27E, G&SRM. The location monument is in Section 9, Township 6S, Range 27E, G&SRM. The claim is situated in the Lone Star Mining District approximately 11 Miles Northeast from Safford, Az. and falls within the NW 1/4 of Section(s) 9, Township 6S, Range 27E, G&SRM, Graham County, Arizona.



KENNECOTT COPPER CORPORATION

Neil Asmussen  
Agent

WITNESS:

John C. [Signature]

The location of this mining claim is not intended and shall not effect an abandonment, forfeiture or alteration of any valid rights which the locator may have acquired by virtue of the location of the Red Cap No. 56 lode mining claim on February 29, 1956, the location notice of which is recorded in the Office of the Recorder of Graham County, Arizona, at Docket

38, page 122.

STATE OF ARIZONA, County of Graham, ss Fee \$ 3.00 No. 1481  
I hereby certify that the within instrument was filed and recorded at request of Kennecott 4-3-80 1:35 P.M.

in Docket No. 324 Page 256-257 and indexed in Mines  
Witness my hand and official seal the day and year aforesaid.  
SHIRLEY ANGLE  
COUNTY RECORDER By [Signature] Deputy

RECEIVED  
B.L.M. AZ STATE OFFICE  
APR 14 9 54 AM '80  
PHOENIX, ARIZONA

DOCKET **324** PAGE **256**

A MC 101245

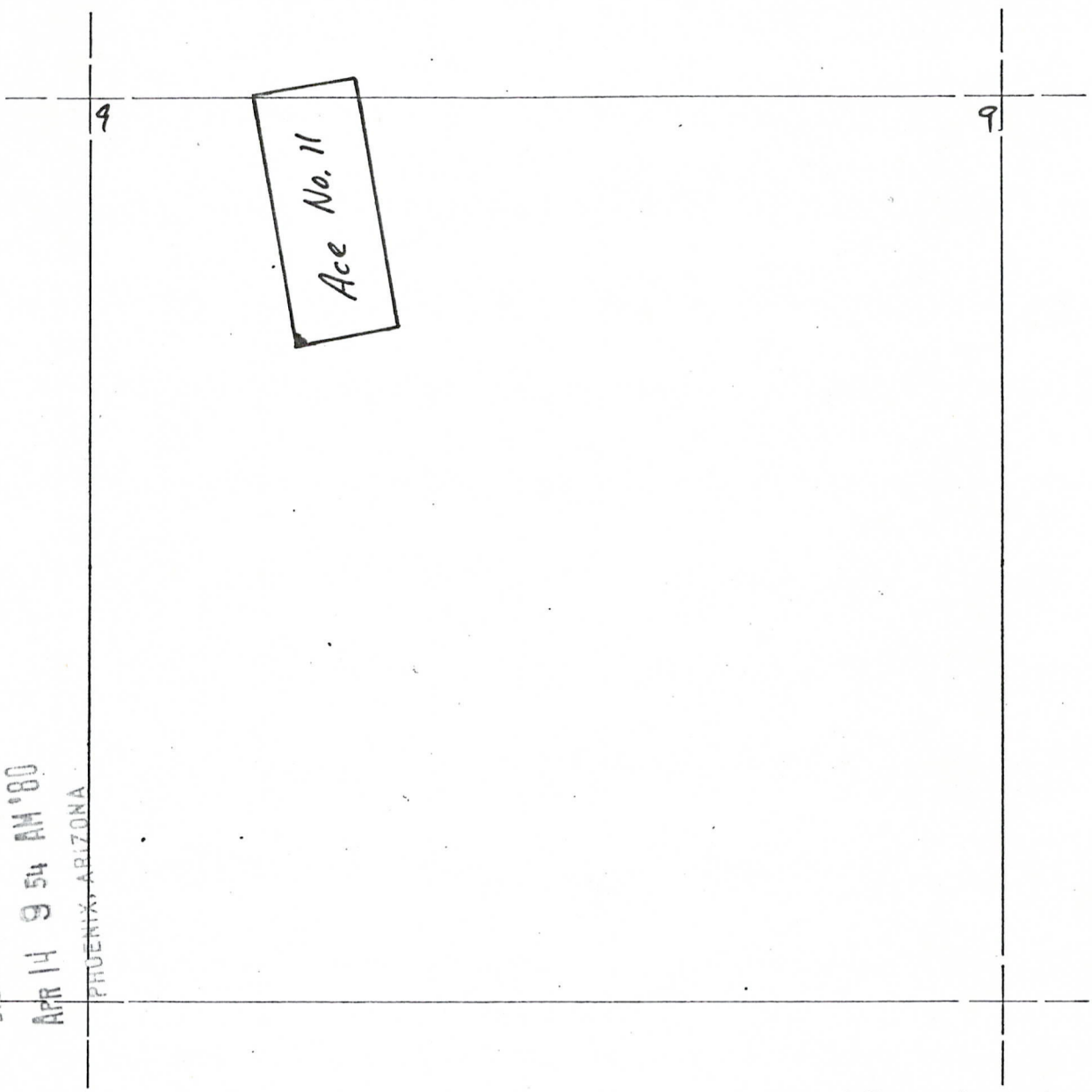
PLAT OF THE Ace No. 11

- (X) LODE CLAIM
- ( ) PLACER CLAIM
- ( ) MILLSITE

This claim is located in Graham County, Arizona.

All claim monuments are 2" x 2" Wooden Posts & Rock Monuments

Scale: 1"=1000' Township 65 Range 27E Section 9



RECEIVED  
 B.L.M. AZ STATE OFFICE  
 APR 14 9 54 AM '80  
 PHOENIX, ARIZONA

AHC 101245

The approximate bearing and distance between corners is as follows: beginning at the Southwest corner, a 2"x2" Wood monument at which the location notice is posted, thence N 10° W a distance of 1500 feet to the Northwest corner monument; thence N 78° E a distance of 600 feet to the Northeast corner monument; thence S 10° E a distance of 1500 feet to the Southeast corner monument; thence S 78° W a distance of 600 feet to the place of beginning. The Southwest corner of the claim bears N 40° W a distance of 1900 feet to the NW corner of Section 9, Township 65, Range 27E, G&SRM.



STATE OF ARIZONA, County of Graham, ss Fee \$ 9.00 No. 2410  
 I hereby certify that the within instrument was filed and recorded at  
 request of PD Corp 6-8-89 12:10 PM  
 In Docket No. 416 Page 932-3 and indexed in NML  
 Witness my hand and official seal this day and year aforesaid.  
 SHIRLEY ANGLE  
 COUNTY RECORDER

*Shirley Angle*

101246  
gi

ARIZONA  
 AMENDED NOTICE OF LOCATION  
 (Lode Claim)

Notice is hereby given that Phelps Dodge Corporation, whose mailing address is P. O. Box 187, Morenci, AZ 85540, by its undersigned agent, makes this amended location of the **Ace 12A** lode mining claim in the Lone Star Mining District, County of Graham, State of Arizona.

The general course of the claim is from North to South, and said claim is located within the NW Quarter of Section 9, Township 6 South, Range 27 East, Gila and Salt River Meridian, Arizona.

This Notice is posted upon a location monument on the centerline of the claim, said monument being located approximately 1480.97 feet South and 4319.14 feet West from the NE corner of Section 9, Township 6 South, Range 27 East, G&SRM, Arizona. This claim is 1500 feet in length, running 6 feet in a southerly direction and 1494 feet in a northerly direction from said location monument and 600 feet in width (300 feet on either side of the centerline of the claim), forming a claim in the shape of a parallelogram.

Starting at the location monument, thence S10°00'00"E 5.00 feet to the South center end of the claim, thence S79°23'00"W 300.00 feet to the SW corner, thence N10°00'00"W 1495.00 feet, to the NW corner, thence N79°23'00"E 300.00 feet to the North center end, thence N79°23'00"E 300.00 feet to to the NE corner, thence S10°00'00"E 1495.00 feet to the SE corner, thence S79°23'00"W 300.00 feet to the South center end.

The location monument is in Section 9, Township 6 South, Range 27 East, G&SRM, Graham County, Arizona.

The undersigned claims the ground as depicted on the attached map or sketch.

This claim has been monumented in accordance with State and Federal law.

The original location notice and earlier amended location notice(s), if any, are recorded in the Official Records of Graham County, Arizona, and are filed with the Bureau of Land Management Department of Interior, as follows:

Name of Claim	Date	Recorded Doc	Page	BLM Serial Number
Ace No. 12	4/3/1980	324	258-9	AMC 101246

This amended location is made for the purposes of adjusting the boundaries of said claim and correcting any defects which may exist in the original location or the record thereof, hereby waiving no rights acquired under and by virtue of said original location.

Amended, dated and posted on the ground this 20th day of April, 1989. Time: 1:35pm.

PHELPS DODGE CORPORATION  
 Owner

By Michael R. Paulowich  
 Agent

Chris A. Leachet  
 Witness

RECEIVED  
 B.L.M. AZ STATE OFFICE

JUN 14 1989

7:45 A.M.

PHOENIX, ARIZONA  
 DOCKET **416** PAGE **932**

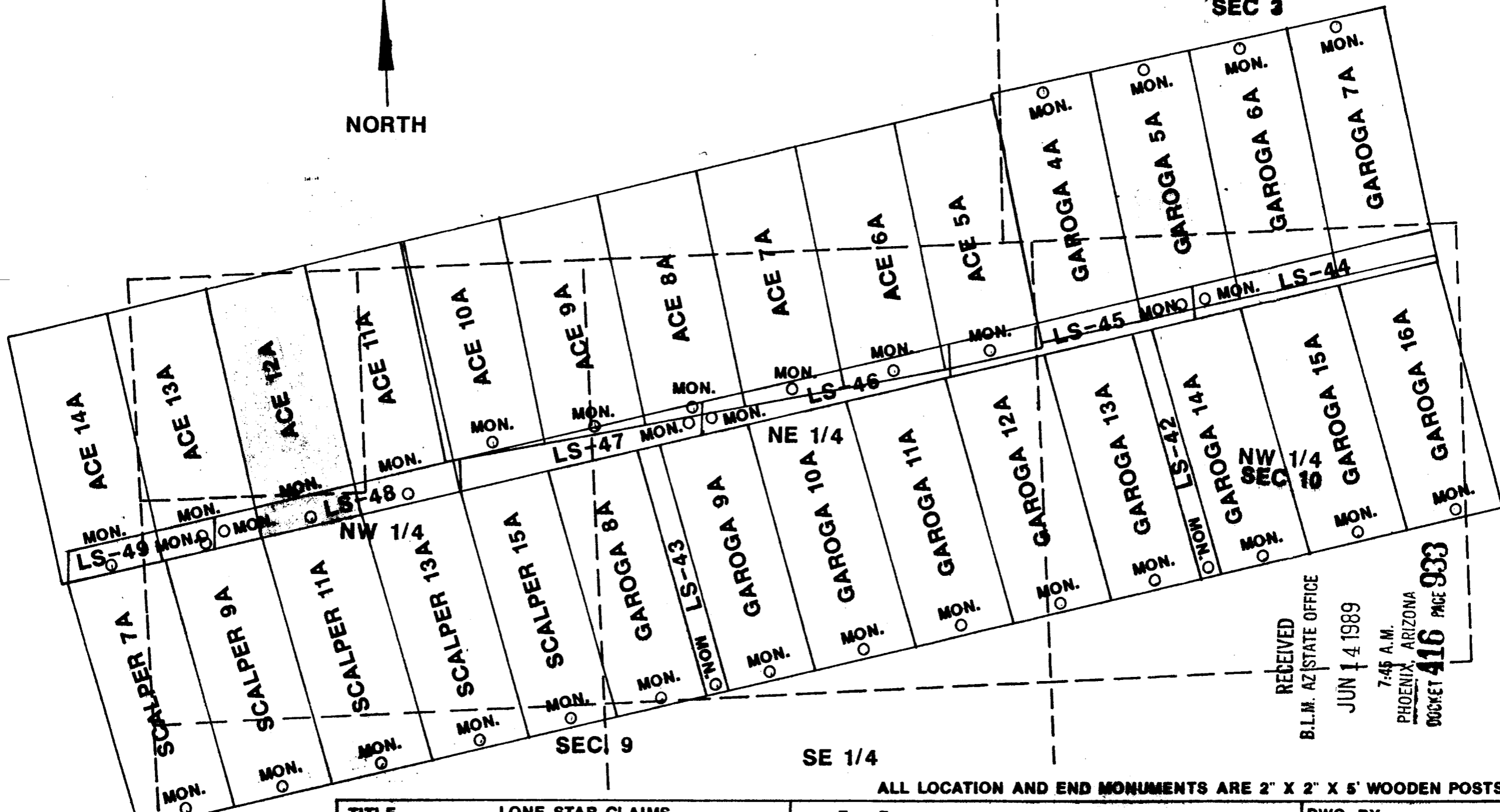
ENTERED IN COMPUTER  
 6-16-89  
 gi

Fee Pd  
 gi

PLM 101246



SW 1/4  
SEC 9



RECEIVED  
B.L.M. AZ STATE OFFICE

JUN 14 1989

7:45 A.M.  
PHOENIX, ARIZONA

BUCKET 416 PAGE 933

ALL LOCATION AND END MONUMENTS ARE 2" X 2" X 5' WOODEN POSTS.

SW 1/4

TITLE	LONE STAR CLAIMS	
	ACE 12A	LODE CLAIM
	T6S, R27E	GRAHAM COUNTY



DATE \_\_\_\_\_

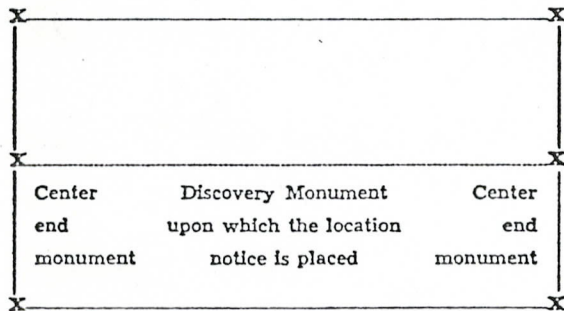
DWG. BY	
SCALE	≈ 1" = 625'
NO.	



NOTICE OF LOCATION  
(LODE)

NOTICE IS HEREBY GIVEN that the Ace No. 12 Lode Mining Claim was located by Ray Mines Division of Kennecott Copper Corporation whose address is Hayden, Arizona 85235, on February 20, 1980. Said claim is 1500 feet in length along the vein or deposit of mineral-bearing rock in place and 600 feet in width (300 feet on either side of the center line of the claim), forming a claim in the shape of a parallelogram. The general course of this claim is Northwest and Southeast. This notice is posted at the Southeast corner of the claim, which location monument is approximately 1550 feet South and 1240 feet East from the Northwest corner of Section 9, Township 65, Range 27E, G&SRM. The location monument is in Section 9, Township 65, Range 27E, G&SRM. The claim is situated in the None Star Mining District approximately 11 Miles Northeast from Safford, Az. and falls within the NW 1/4 of Section(s) 9, Township 65, Range 27E, G&SRM, Graham County, Arizona.

AHC 101246



KENNECOTT COPPER CORPORATION

Neil Ashburn  
Agent

WITNESS:

Jim Curry

The location of this mining claim is not intended and shall not effect an abandonment, forfeiture or alteration of any valid rights which the locator may have acquired by virtue of the location of the Red Cap No. 57 lode mining claim on February 29, 1950, the location notice of which is recorded in the Office of the Recorder of Graham County, Arizona, at Docket

RECEIVED  
9.L.M. AZ STATE OFFICE  
APR 14 9 54 AM '80  
PHOENIX, ARIZONA

38, page 123 STATE OF ARIZONA, County of Graham, ss Fee \$ 3.00 No. 1482  
I hereby certify that the within instrument was filed and recorded at request of Kennecott 4-3-80 1:35 P.M.

DOCKET 324 PAGE 258

in Docket No. 324 Page 258=259 and indexed in Mines  
Witness my hand and official seal the day and year aforesaid.  
SHIRLEY ANGLE  
COUNTY RECORDER By Clara Oke Deputy

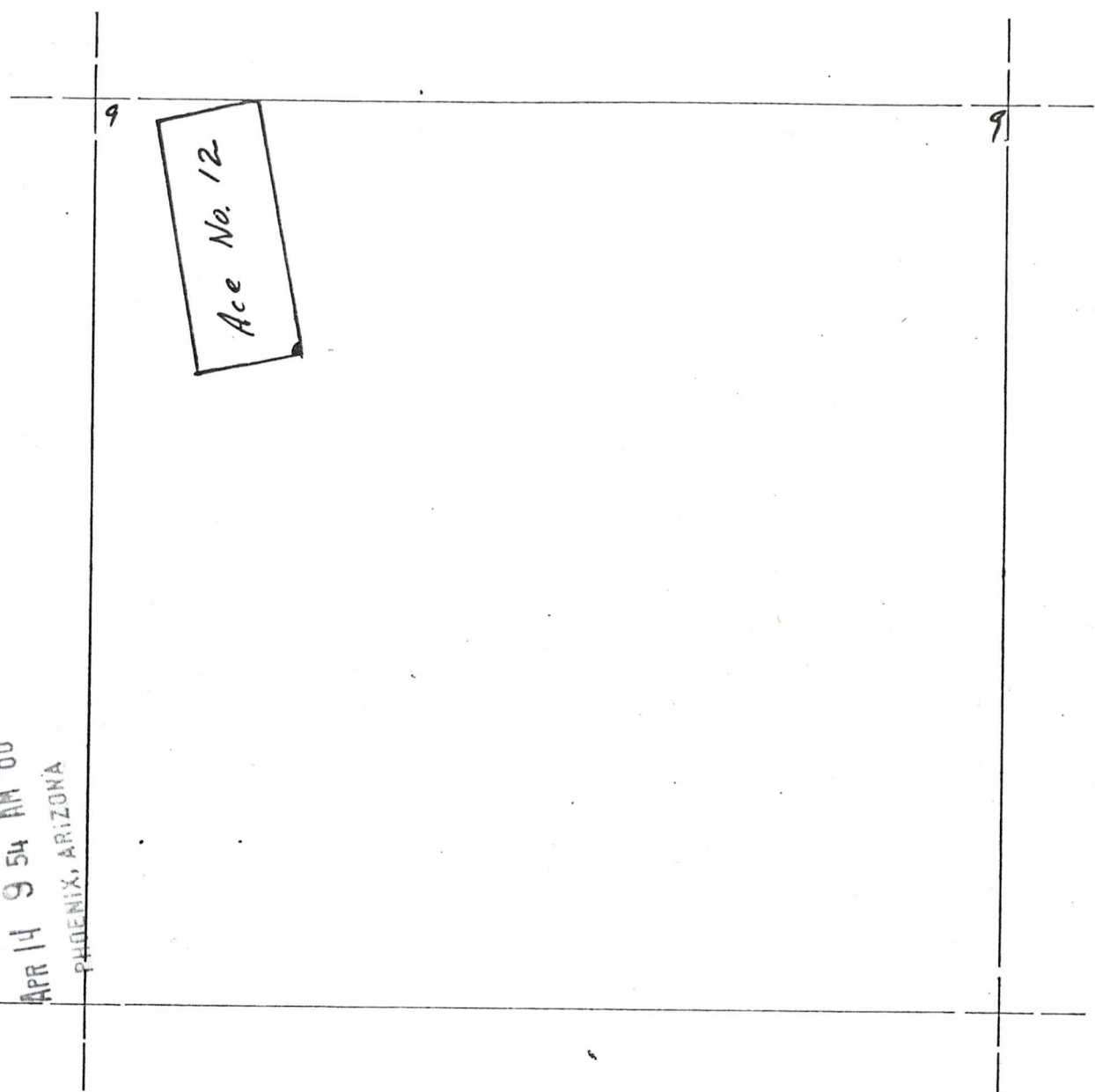
PLAT OF THE Ace No. 12

- (X) LODE CLAIM
- ( ) PLACER CLAIM
- ( ) MILLSITE

This claim is located in Graham County, Arizona.

All claim monuments are 2" x 2" Wooden Posts & Rock Monuments

Scale: 1"=1000' Township 6S Range 27E Section 9



RECEIVED  
 B.L.M. AZ STATE OFFICE  
 APR 14 9 54 AM '80  
 PHOENIX, ARIZONA

The approximate bearing and distance between corners is as follows: beginning at the Southeast corner, a 2"X2" Wood monument at which the location notice is posted, thence S 78° W a distance of 600 feet to the Southwest corner monument; thence N 10° W a distance of 1500 feet to the Northwest corner monument; thence N 28° E a distance of 600 feet to the Northeast corner monument; thence S 10° E a distance of 1500 feet to the place of beginning. The Southeast corner of the claim bears N 40° W a distance of 1900 feet to the NW corner of Section 9, Township 6S, Range 27E, G&SRM.



STATE OF ARIZONA, County of Graham, ss Fee \$ 9.00 No. 2411  
 I hereby certify that the within instrument was filed and recorded at  
 request of PD Corp 6-8-89 12:10 PM  
 in Pocket No. 416 Page 934-5 and indexed in NML  
 Witness my hand and official seal the day and year aforesaid.  
 SHIRLEY ANGLIS  
 COUNTY RECORDER

ARIZONA  
 AMENDED NOTICE OF LOCATION  
 (Lode Claim)

101247  
 Epi

Notice is hereby given that Phelps Dodge Corporation, whose mailing address is P. O. Box 187, Morenci, AZ 85540, by its undersigned agent, makes this amended location of the Ace 13A lode mining claim in the Lone Star Mining District, County of Graham, State of Arizona.

The general course of the claim is from North to South, and said claim is located within the NW Quarter of Section 9, Township 6 South, Range 27 East, Gila and Salt River Meridian, Arizona.

This Notice is posted upon a location monument on the centerline of the claim, said monument being located approximately 1591.51 feet South and 4908.87 feet West from the NE corner of Section 9, Township 6 South, Range 27 East, G&SRM, Arizona. This claim is 1500 feet in length, running 6 feet in a southerly direction and 1494 feet in a northerly direction from said location monument and 600 feet in width (300 feet on either side of the centerline of the claim), forming a claim in the shape of a parallelogram.

Starting at the location monument, thence S10°00'00"E 5.00 feet to the South center end of the claim, thence S79°23'00"W 300.00 feet to the SW corner, thence N10°00'00"W 1495.00 feet, to the NW corner, thence N79°23'00"E 300.00 feet to the North center end, thence N79°23'00"E 300.00 feet to to the NE corner, thence S10°00'00"E 1495.00 feet to the SE corner, thence S79°23'00"W 300.00 feet to the South center end.

The location monument is in Section 9, Township 6 South, Range 27 East, G&SRM, Graham County, Arizona.

The undersigned claims the ground as depicted on the attached map or sketch.

This claim has been monumented in accordance with State and Federal law.

The original location notice and earlier amended location notice(s), if any, are recorded in the Official Records of Graham County, Arizona, and are filed with the Bureau of Land Management Department of Interior, as follows:

Name of Claim	Date	Recorded Doc	Page	BLM Serial Number
Ace No. 13	4/3/1980	324	260-1	AMC 101247

This amended location is made for the purposes of adjusting the boundaries of said claim and correcting any defects which may exist in the original location or the record thereof, hereby waiving no rights acquired under and by virtue of said original location.

Amended, dated and posted on the ground this 20th day of April, 1989. Time: 1:20 pm.

PHELPS DODGE CORPORATION  
 Owner

By Michael R. Pawlowski  
 Agent

Chris A. Leachet  
 Witness

RECEIVED  
 B.L.M. AZ STATE OFFICE  
 JUN 14 1989  
 7:45 A.M.  
 PHOENIX, ARIZONA


DOCKET 416 PAGE 934

Fee Pd  
 Epi

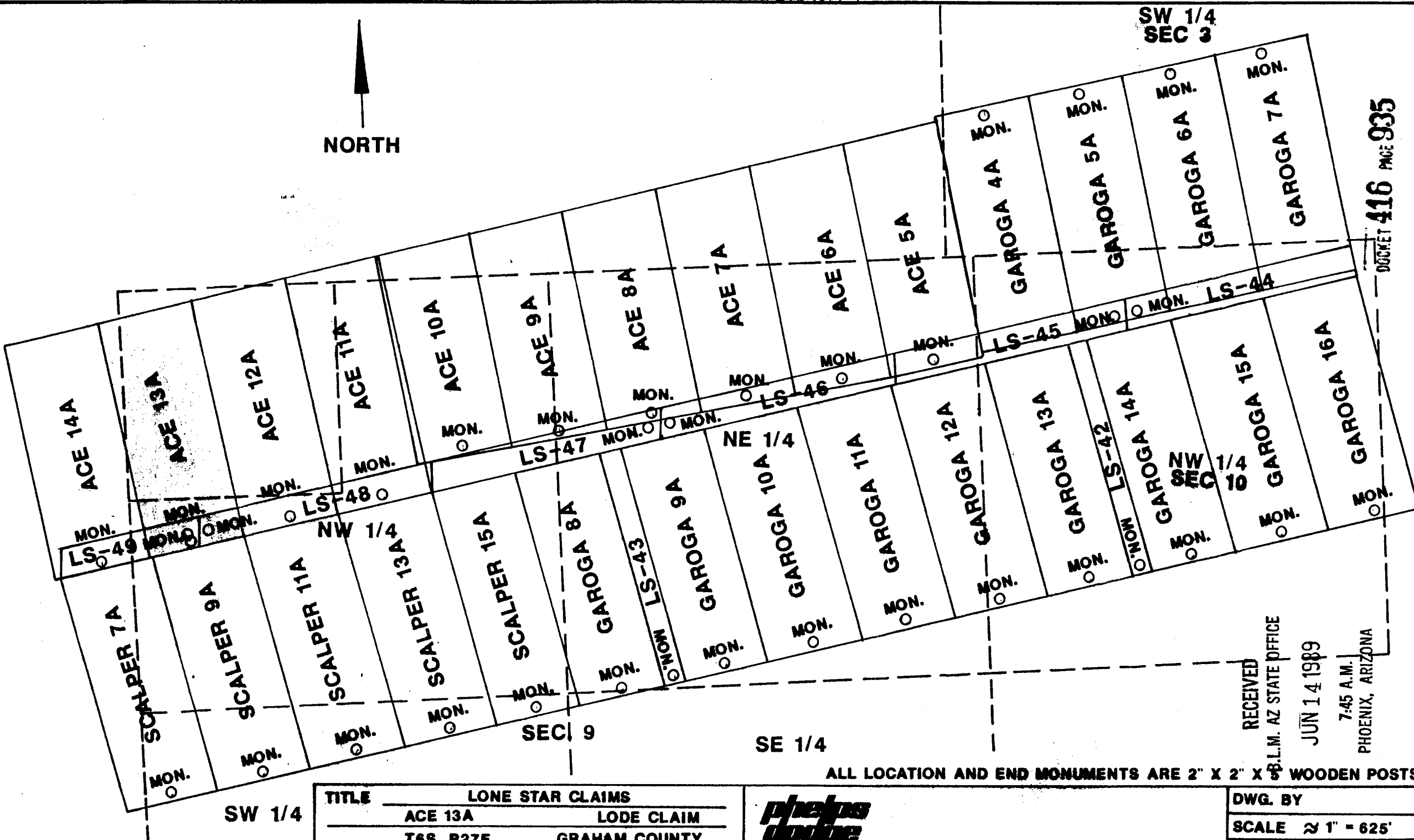
AMC 101247

ENTERED IN COMPUTER  
 6-16-89 Epi

AMC 101247



SW 1/4  
SEC 3



DOC# 416 PAGE 935

SW 1/4

TITLE	LONE STAR CLAIMS	
	ACE 13A	LODE CLAIM
	T6S, R27E	GRAHAM COUNTY



DATE \_\_\_\_\_

DWG. BY	
SCALE	3/4" = 625'
NO.	

ALL LOCATION AND END MONUMENTS ARE 2" X 2" X 3" WOODEN POSTS.

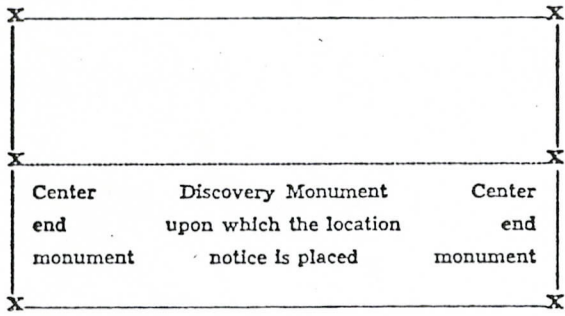
RECEIVED  
B.L.M. AZ STATE OFFICE  
JUN 14 1989  
7:45 A.M.  
PHOENIX, ARIZONA

NOTICE OF LOCATION  
(LODE)

NOTICE IS HEREBY GIVEN that the Ace No. 13 Lode Mining Claim was located by Ray Mines Division of Kennecott Copper Corporation whose address is Hayden, Arizona 85235, on February 20, 1980. Said claim is 1500 feet in length along the vein or deposit of mineral-bearing rock in place and 600 feet in width (300 feet on either side of the center line of the claim), forming a claim in the shape of a parallelogram. The general course of this claim is Northeast and Southwest. This notice is posted at the Southwest corner of the claim, which location monument is approximately 1770 feet South and 70 feet East from the Northwest corner of Section 9, Township 6S, Range 27E, G&SRM. The location monument is in Section 9, Township 6S, Range 27E, G&SRM.

A MC 101247

The claim is situated in the Lone Star Mining District approximately 11 Miles Northeast from Safford, Az. and falls within the NE 1/4; NW 1/4 of Section(s) 8; 9, Township 6S, Range 27E, G&SRM, Graham County, Arizona.



KENNECOTT COPPER CORPORATION

Neil W. [Signature]  
Agent

WITNESS:  
Jim [Signature]

The location of this mining claim is not intended and shall not effect an abandonment, forfeiture or alteration of any valid rights which the locator may have acquired by virtue of the location of the Red Cap No. 58 lode mining claim on February 29, 1956, the location notice of which is recorded in the Office of the Recorder of Graham County, Arizona, at Docket

RECEIVED  
B.L.H. AZ STATE OFFICE  
APR 14 9 55 AM '80  
PHOENIX, ARIZONA

38, page 124. STATE OF ARIZONA, County of Graham, ss Fee \$ 3.00 No 1483  
I hereby certify that the within instrument was filed and recorded at request of Kennecott 4-3-80 1:35 P.M.

DOCKET **324** PAGE **260**

in Docket No. 324 Page 260-261 and indexed in Mines  
Witness my hand and official seal the day and year aforesaid.  
SHIRLEY ANGLE  
COUNTY RECORDER By [Signature] Deputy

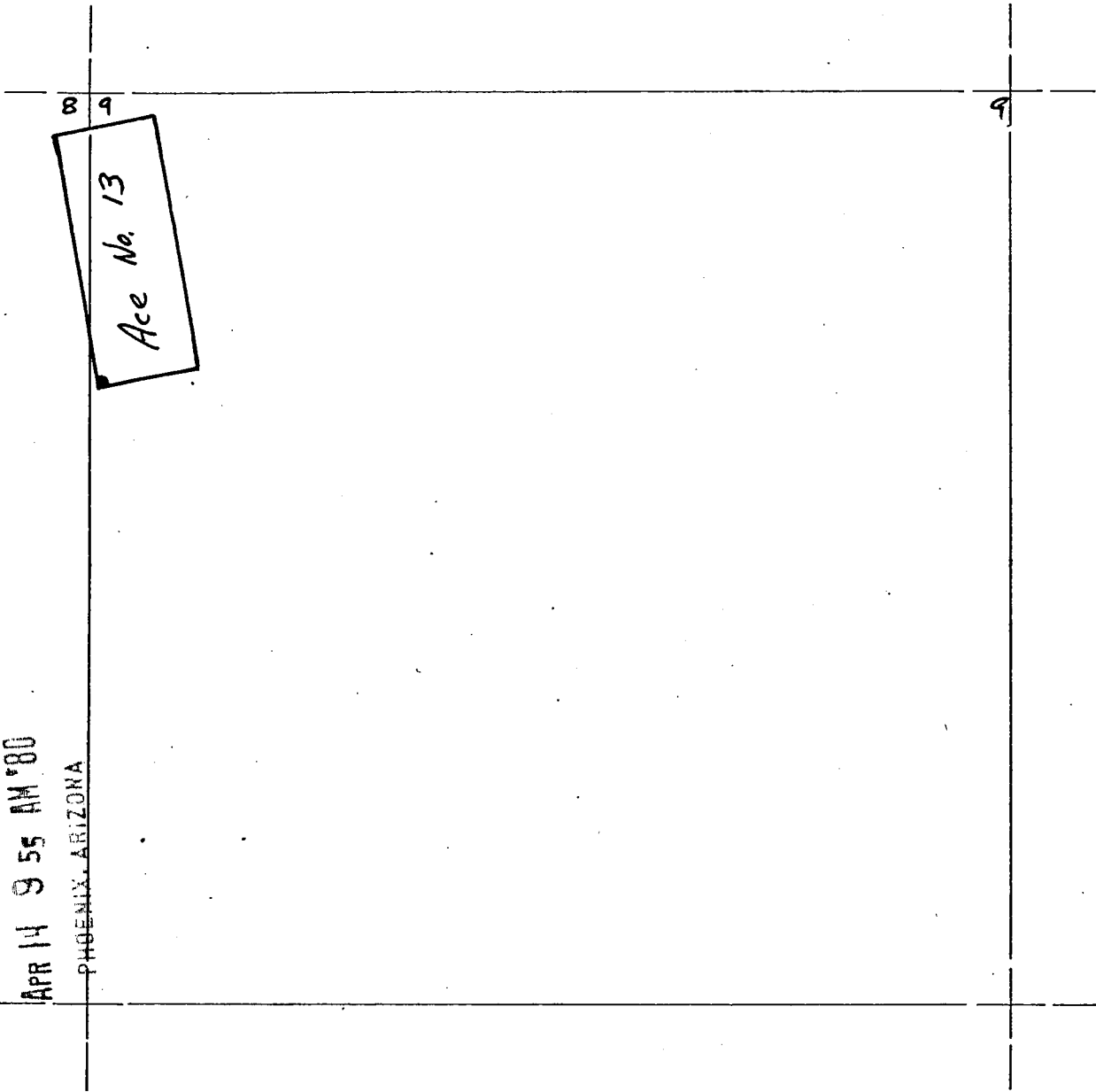
PLAT OF THE Ace No. 13

(X) LODE CLAIM  
( ) PLACER CLAIM  
( ) MILLSITE

This claim is located in Graham County, Arizona.

All claim monuments are 2"x2" Wooden Posts & Rock Monuments

Scale: 1"=1000' Township 6S Range 27E Section 8 & 9



The approximate bearing and distance between corners is as follows: beginning at the Southwest corner, a 2"x2" Wood monument at which the location notice is posted, thence N 10° W a distance of 1500 feet to the Northwest corner monument; thence N 78° E a distance of 600 feet to the Northeast corner monument; thence S 10° E a distance of 1500 feet to the Southeast corner monument; thence S 78° W a distance of 600 feet to the place of beginning. The Southwest corner of the claim bears N 30° W a distance of 1700 feet to the NW corner of Section 9, Township 6S, Range 27E, G&SRM.



STATE OF ARIZONA, County of Graham, ss Fee \$ 9.00 No. 2412  
 I hereby certify that the within instrument was filed and recorded at  
 request of P.D. Corp 6-8-89 12:10 PM  
 in Docket No. 416 Page 936-7 and indexed in NML  
 Witness my hand and official seal this day and year aforesaid.

ARIZONA  
 AMENDED NOTICE OF LOCATION  
 COUNTY RECORDER BY  
 (Lode Claim)

*Shirley Angle*  
 SHIRLEY ANGLE  
 COUNTY RECORDER BY

101248  
 ej

Notice is hereby given that Phelps Dodge Corporation, whose mailing address is P. O. Box 187, Morenci, AZ 85540, by its undersigned agent, makes this amended location of the **Ace 14A** lode mining claim in the Lone Star Mining District, County of Graham, State of Arizona.

The general course of the claim is from North to South, and said claim is located within the NW Quarter of Section 9, Township 6 South, Range 27 East, Gila and Salt River Meridian, Arizona.

This Notice is posted upon a location monument on the centerline of the claim, said monument being located approximately 1702.06 feet South and 5498.60 feet West from the NE corner of Section 9, Township 6 South, Range 27 East, G&SRM, Arizona. This claim is 1500 feet in length, running 6 feet in a southerly direction and 1494 feet in a northerly direction from said location monument and 600 feet in width (300 feet on either side of the centerline of the claim), forming a claim in the shape of a parallelogram.

Starting at the location monument, thence S10°00'00"E 5.00 feet to the South center end of the claim, thence S79°23'00"W 300.00 feet to the SW corner, thence N10°00'00"W 1495.00 feet, to the NW corner, thence N79°23'00"E 300.00 feet to the North center end, thence N79°23'00"E 300.00 feet to the NE corner, thence S10°00'00"E 1495.00 feet to the SE corner, thence S79°23'00"W 300.00 feet to the South center end.

The location monument is in Section 8, Township 6 South, Range 27 East, G&SRM, Graham County, Arizona.

The undersigned claims the ground as depicted on the attached map or sketch.

This claim has been monumented in accordance with State and Federal law.

The original location notice and earlier amended location notice(s), if any, are recorded in the Official Records of Graham County, Arizona, and are filed with the Bureau of Land Management Department of Interior, as follows:

Name of Claim	Date	Recorded Doc	Page	BLM Serial Number
Ace No. 14	4/3/1980	324	262-3	AMC 101248

This amended location is made for the purposes of adjusting the boundaries of said claim and correcting any defects which may exist in the original location or the record thereof, hereby waiving no rights acquired under and by virtue of said original location.

Amended, dated and posted on the ground this 20th day of April, 1989. Time: 1:15pm.

PHELPS DODGE CORPORATION  
 Owner

By Michael R. Pawlowalski  
 Agent

Chris A. Leachet  
 Witness

RECEIVED  
 B.L.M. AZ STATE OFFICE  
 JUN 14 1989  
 7:45 A.M.  
 PHOENIX, ARIZONA

Fee Pd  
 ej

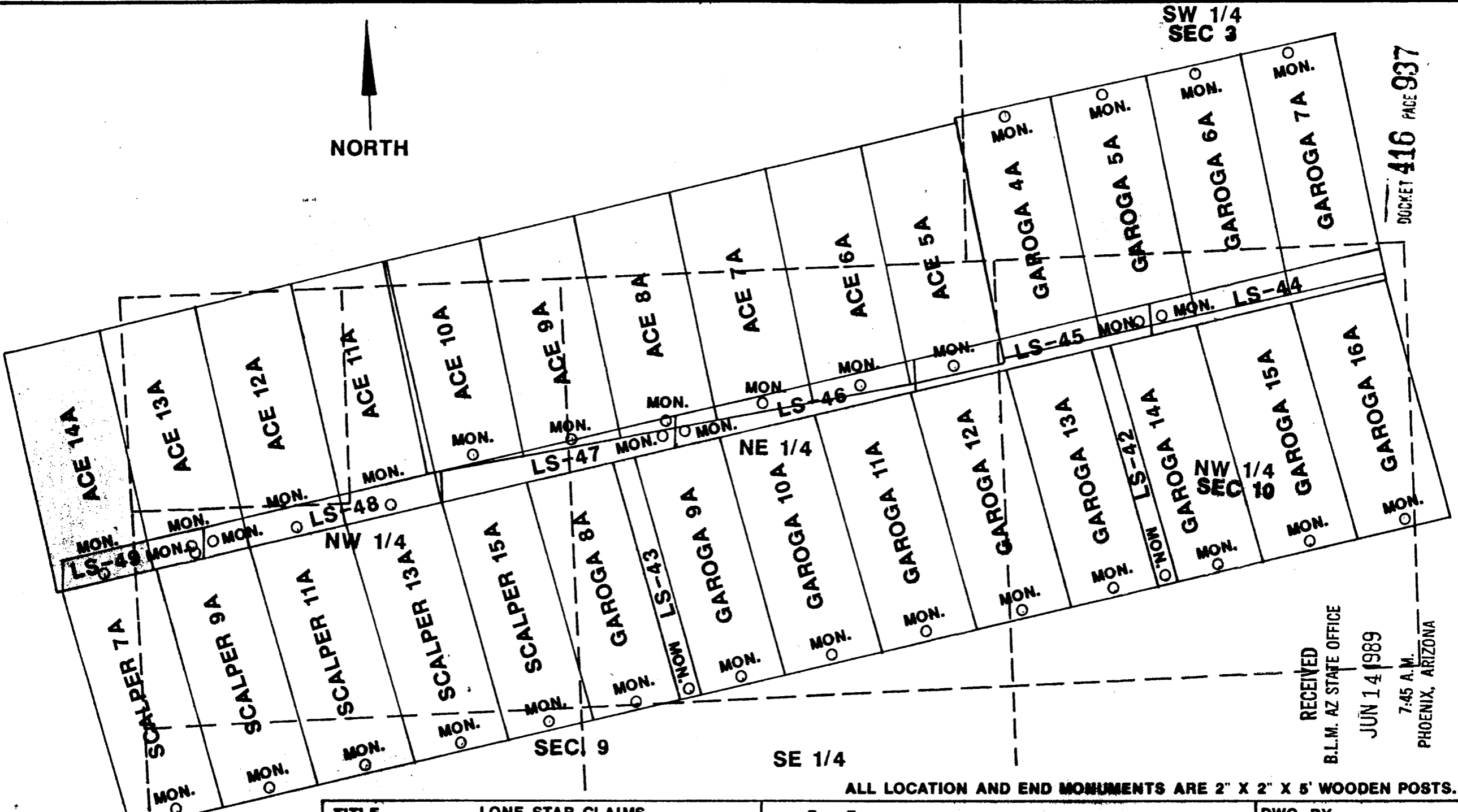
DOCKET **416** PAGE **936**

ENTERED IN COMPUTER  
 6-16-89 ej

Amc 101248

Amc 101248

SW 1/4  
SEC 3



DUCKET 416 PAGE 937

RECEIVED  
B.L.M. AZ STATE OFFICE

JUN 14 1989

7:45 A.M.  
PHOENIX, ARIZONA

ALL LOCATION AND END MONUMENTS ARE 2" X 2" X 5' WOODEN POSTS.

SW 1/4

TITLE	LONE STAR CLAIMS
	ACE 14A LODE CLAIM
	T6S, R27E GRAHAM COUNTY



DATE \_\_\_\_\_

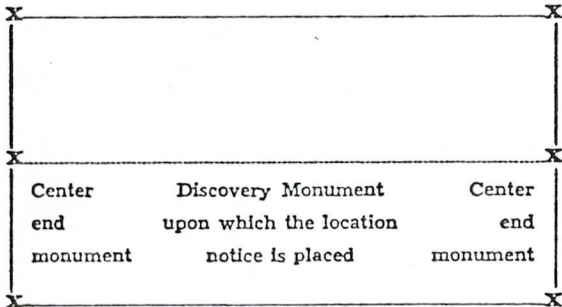
DWG. BY	
SCALE	≈ 1" = 625'
NO.	



NOTICE OF LOCATION  
(LODE)

NOTICE IS HEREBY GIVEN that the Ace No. 14 Lode Mining Claim was located by Ray Mines Division of Kennecott Copper Corporation whose address is Hayden, Arizona 85235, on February 20, 1980. Said claim is 1500 feet in length along the vein or deposit of mineral-bearing rock in place and 600 feet in width (300 feet on either side of the center line of the claim), forming a claim in the shape of a parallelogram. The general course of this claim is Northwest and Southeast. This notice is posted at the Southeast corner of the claim, which location monument is approximately 1770 feet South and 70 feet East from the Northwest corner of Section 9, Township 6S, Range 27E, G&SRM. The location monument is in Section 9, Township 6S, Range 27E, G&SRM. The claim is situated in the Lone Star Mining District approximately 11 Miles Northeast from Safford, Az. and falls within the NE 1/4; NW 1/4 of Section(s) 8; 9, Township 6S, Range 27E, G&SRM, Graham County, Arizona.

A MC 101248



KENNECOTT COPPER CORPORATION

Neil Ashburn  
Agent

WITNESS:

John E. ...

RECEIVED  
B.L.M. AZ STATE OFFICE  
APR 14 9 55 AM '80  
PHOENIX, ARIZONA

The location of this mining claim is not intended and shall not effect an abandonment, forfeiture or alteration of any valid rights which the locator may have acquired by virtue of the location of the Red Cap No. 61 lode mining claim on February 29, 1956, the location notice of which

is recorded in the Office of the Recorder of Graham County, Arizona, at Docket

38, page 127.

STATE OF ARIZONA, County of Graham, ss Fee \$ 3.00 No. 1484  
I hereby certify that the within instrument was filed and recorded  
at request of Kennecott 4-3-80 1:35 P.M.

in Docket No. 324 Page 262-263 and indexed in Mines  
Witness my hand and official seal the day and year aforesaid.  
SHIRLEY ANGLE  
COUNTY RECORDER By Clidia Olson Deputy

DOCKET **324** PAGE **262**

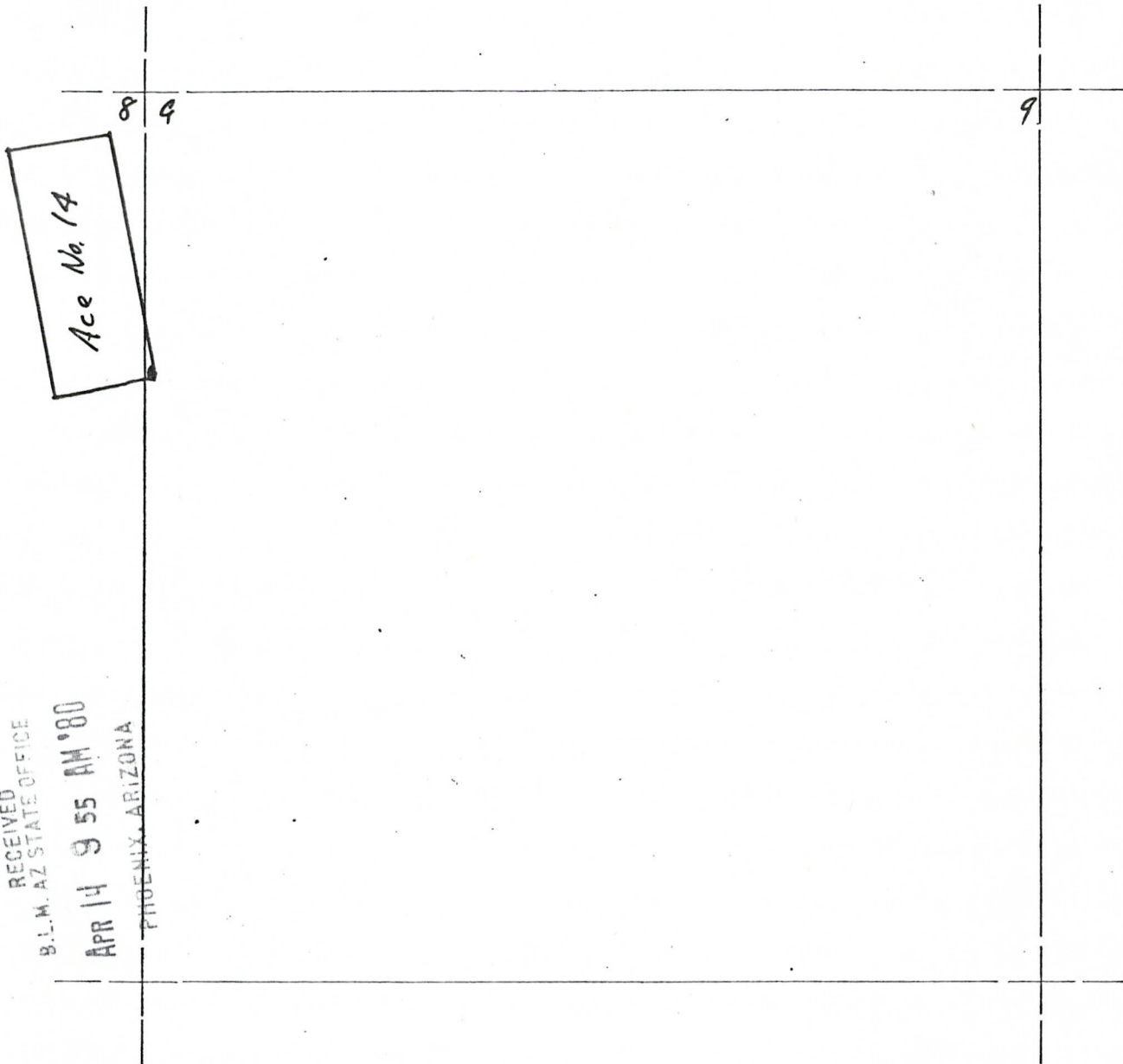
PLAT OF THE Ace No. 14

(X) LODE CLAIM  
( ) PLACER CLAIM  
( ) MILLSITE

This claim is located in Graham County, Arizona.

All claim monuments are 2"x2" Wooden Posts & Rock Monuments

Scale: 1"=1000' Township 6S Range 27E Section 8 & 9



The approximate bearing and distance between corners is as follows: beginning at the Southeast corner, a 2"x2" Wood monument at which the location notice is posted, thence S 78° W a distance of 600 feet to the Southwest corner monument; thence N 10° W a distance of 1500 feet to the Northwest corner monument; thence N 78° E a distance of 600 feet to the Northeast corner monument; thence S 10° E a distance of 1500 feet to the place of beginning. The Southeast corner of the claim bears N 30° W a distance of 1700 feet to the NW corner of Section 9, Township 6S, Range 27E, G&SRM.

NOTICE OF LOCATION  
(LODE)

NOTICE IS HEREBY GIVEN that the Ace No. 15 Lode Mining

Claim was located by Ray Mines Division of Kennecott Copper Corporation whose address is Hayden, Arizona 85235, on February 18, 1980. Said claim is 765 feet in length along the vein or deposit of mineral-bearing rock in place and 600 feet in width (300) feet on either side of the center line of the claim), forming a claim in the shape of a parallelogram.

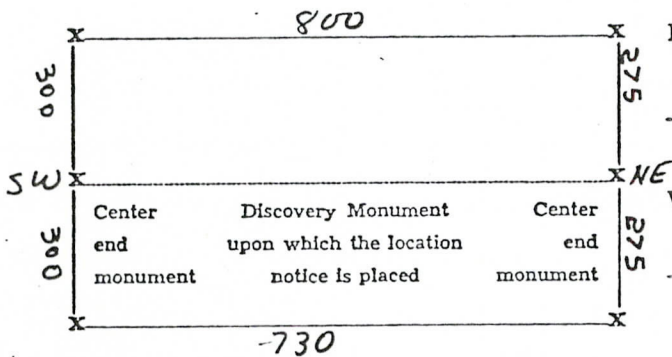
The general course of this claim is Northeast and Southwest.

This notice is posted at the Northeast corner of the claim, which location monument is approximately 560 feet North and 440 feet East from the Southwest corner of Section 9, Township 6S, Range 27E, G&SRM.

The location monument is in Section 9, Township 6S, Range 27E, G&SRM.

The claim is situated in the Wone Star Mining District approximately

11 Miles Northeast from Safford, Az.  
and falls within the SW 1/4 of Section(s) 9, Township 6S, Range 27E, G&SRM, Graham County, Arizona.



KENNECOTT COPPER CORPORATION

Neil W. Smith  
Agent

WITNESS:

Charles B. Mitchell

The location of this mining claim is not intended and shall not effect

an abandonment, forfeiture or alteration of any valid rights which the locator

may have acquired by virtue of the location of the Jinks No. 35

lode mining claim on August 14, 1957, the location notice of which

is recorded in the Office of the Recorder of Graham County, Arizona, at Docket

50, page 156.

STATE OF ARIZONA, County of Graham, ss Fee \$ 3.00 No. 1485

I hereby certify that the within instrument was filed and recorded

at request of Kennecott 4-3-80 1:35 P.M.

in Docket No. 324 Page 264-265 and indexed in Mines

Witness my hand and official seal the day and year aforesaid.

SHIRLEY ANGLE

COUNTY RECORDER By Clidia Deputy

DOCKET 324 PAGE 264

RECEIVED  
P.L.M. AZ STATE OFFICE  
APR 14 9 55 AM '80  
PHOENIX, ARIZONA

AHC 101249

PLAT OF THE

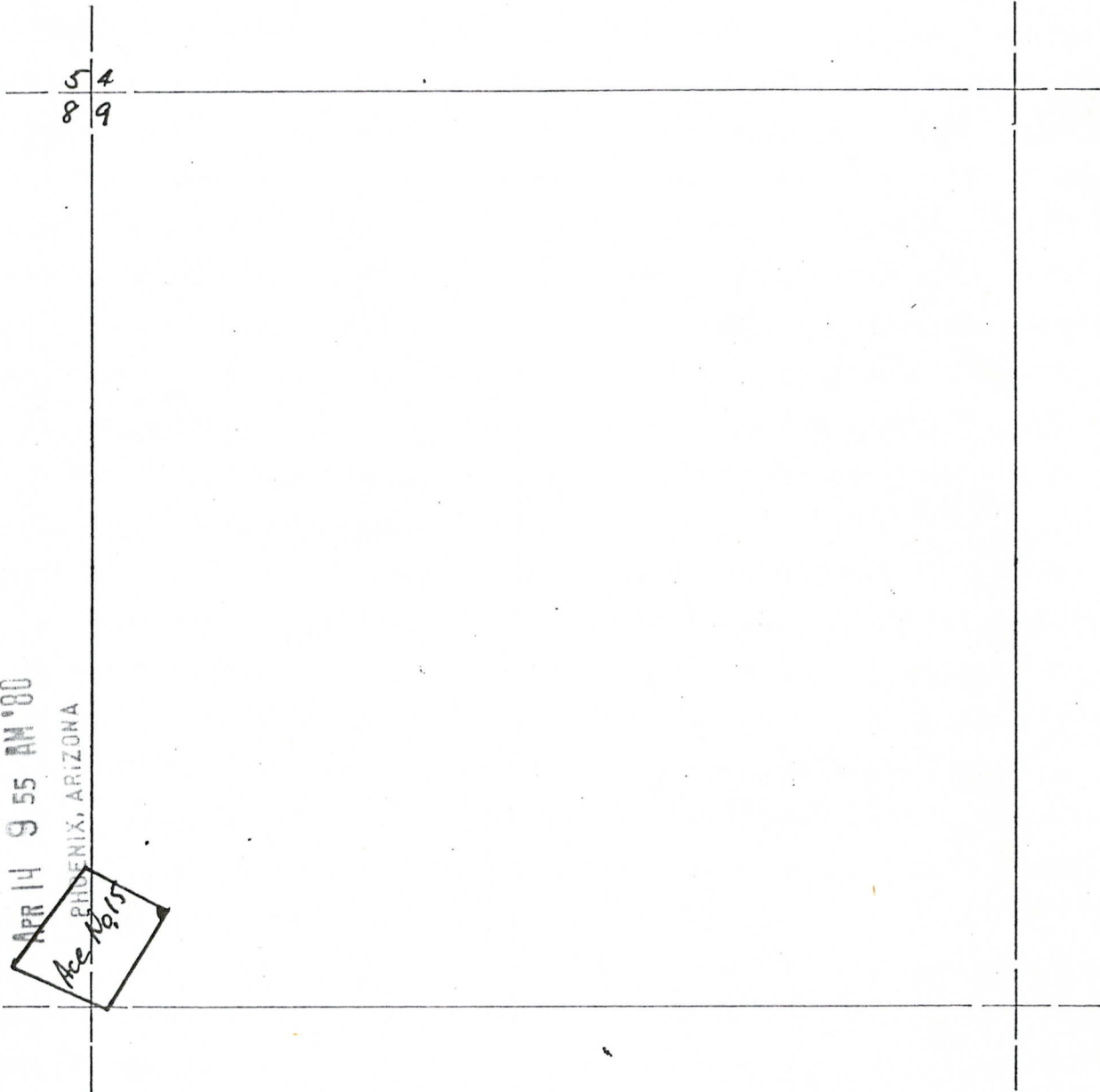
Ace No. 15

- (X) LODE CLAIM
- ( ) PLACER CLAIM
- ( ) MILLSITE

This claim is located in Graham County, Arizona.

All claim monuments are 2"x2" Wooden Posts & Rock Monuments

Scale: 1"=1000' Township 6S Range 27E Section 8-9



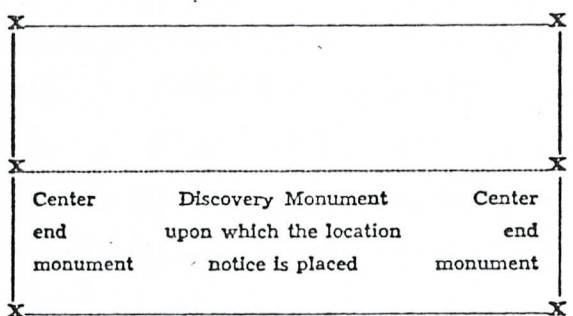
The approximate bearing and distance between corners is as follows: beginning at the Northeast corner, a 2"x2" Wood monument at which the location notice is posted, thence S 31° W a distance of 730 feet to the southeast corner monument; thence N 66° W a distance of 300 feet to the South west corner monument; thence N 37° E a distance of 800 feet to the North west corner monument; thence S 63° E a distance of 550 feet to the place of beginning. The Northeast corner of the claim bears S 39 W a distance of 700 feet to the SW corner of Section 9, Township 6S, Range 27E, G&SRM.

NOTICE OF LOCATION  
(LODE)

NOTICE IS HEREBY GIVEN that the Ace No. 116 Lode Mining Claim was located by Ray Mines Division of Kennecott Copper Corporation whose address is Hayden, Arizona 85235, on February 18, 1980. Said claim is 1500 feet in length along the vein or deposit of mineral-bearing rock in place and 600 feet in width (300 feet on either side of the center line of the claim), forming a claim in the shape of a parallelogram. The general course of this claim is Northeast and Southwest. This notice is posted at the Northeast corner of the claim, which location monument is approximately 2300 feet North and 150 feet East from the Southwest corner of Section 17, Township 6S, Range 27E, G&SRM. The location monument is in Section 17, Township 6S, Range 27E, G&SRM.

AHC 101250

The claim is situated in the Hone Star Mining District approximately 10 Miles Northeast from Safford, Az. and falls within the SW 1/4 ; SE 1/4 of Section(s) 17, 18, Township 6S, Range 27E, G&SRM, Graham County, Arizona.



KENNECOTT COPPER CORPORATION

Neil Osborne  
Agent

WITNESS:

Charles B. Mitchell

The location of this mining claim is not intended and shall not effect an abandonment, forfeiture or alteration of any valid rights which the locator may have acquired by virtue of the location of the Beta No. 79 lode mining claim on March 13, 1957, the location notice of which

RECEIVED  
S.L.M. AZ STATE OFFICE  
APR 14 9 55 AM '80  
PHOENIX, ARIZONA

is recorded in the Office of the Recorder of Graham County, Arizona, at Docket 45, page 560. STATE OF ARIZONA, County of Graham, ss Fee \$ 3.00 No. 1486 I hereby certify that the within instrument was filed and recorded at request of Kennecott 4-3-80 1:35 P.M.

DOCKET 324 PAGE 266

in Docket No. 324 Page 266-267 and indexed in Mines  
Witness my hand and official seal the day and year aforesaid.  
SHIRLEY ANGLE  
COUNTY RECORDER By Shirley Angle Deputy

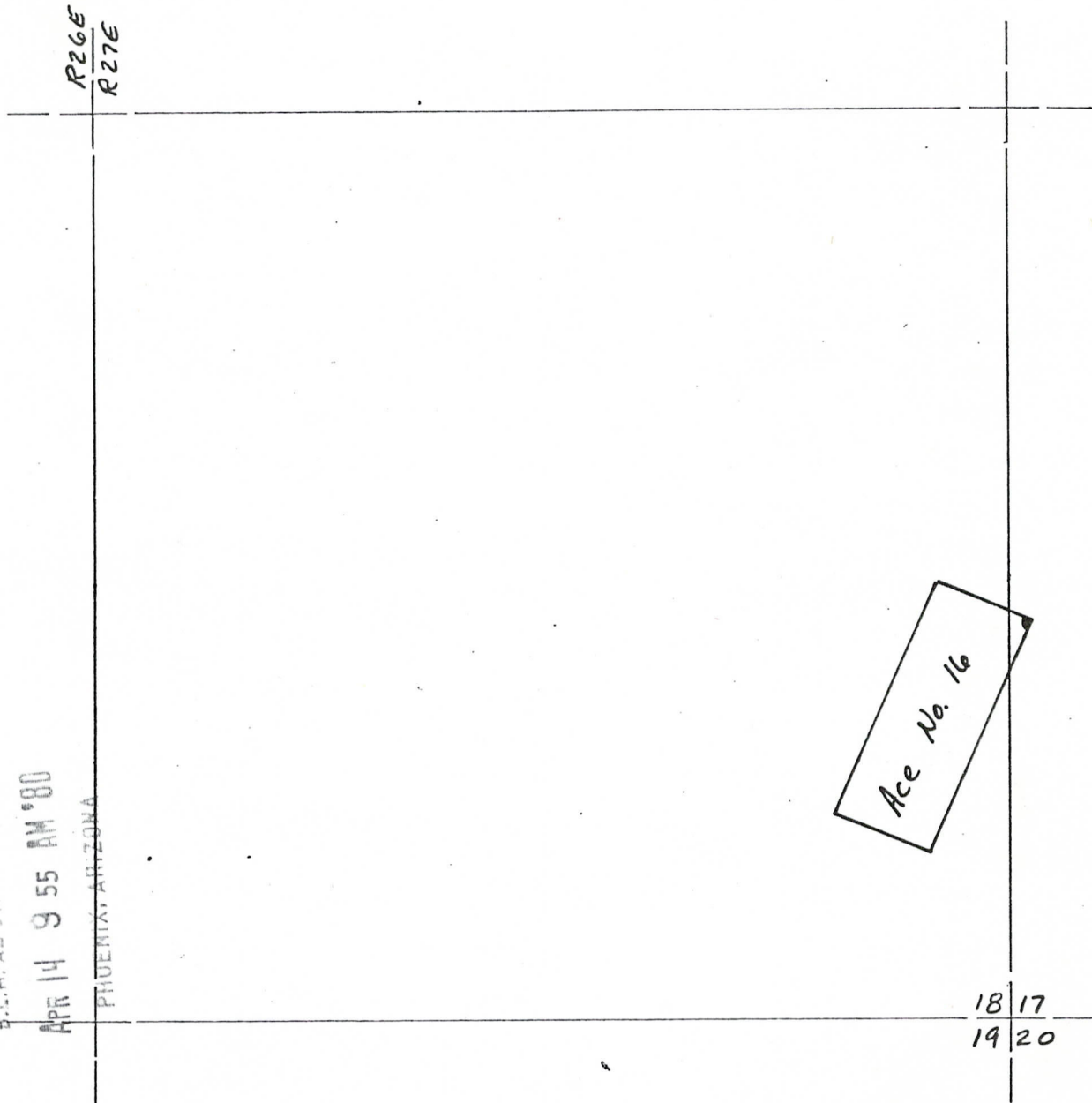
PLAT OF THE Ace No. 16

- (X) LODE CLAIM
- ( ) PLACER CLAIM
- ( ) MILLSITE

This claim is located in Graham County, Arizona.

All claim monuments are 2"x2" Wooden Posts & Rock Monuments

Scale: 1"=1000' Township 6S Range 27E Section 18-17

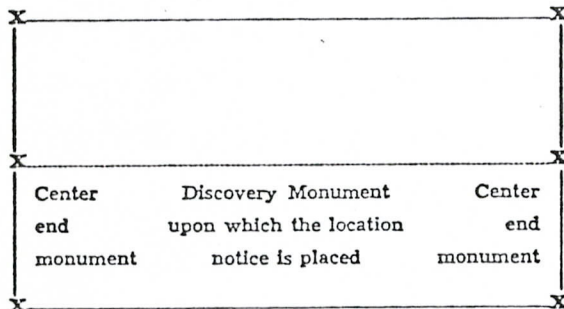


The approximate bearing and distance between corners is as follows: beginning at the Northeast corner, a 2"x2" Wood monument at which the location notice is posted, thence S 24° W a distance of 1500 feet to the Southeast corner monument; thence N 68° W a distance of 600 feet to the Southwest corner monument; thence N 24° E a distance of 1500 feet to the Northwest corner monument; thence S 68° E a distance of 600 feet to the place of beginning. The Northeast corner of the claim bears S 4° W a distance of 2350 feet to the SW corner of Section 17, Township 6S, Range 27E, G&SRM. DOCKET 324 PAGE 267

NOTICE OF LOCATION  
(LODE)

NOTICE IS HEREBY GIVEN that the Ace No. 17 Lode Mining Claim was located by Ray Mines Division of Kennecott Copper Corporation whose address is Hayden, Arizona 85235, on February 18, 1980. Said claim is 1500 feet in length along the vein or deposit of mineral-bearing rock in place and 600 feet in width (300 feet on either side of the center line of the claim), forming a claim in the shape of a parallelogram. The general course of this claim is Northeast and Southwest. This notice is posted at the Southeast corner of the claim, which location monument is approximately 2300 feet North and 150 feet East from the Southwest corner of Section 17, Township 6S, Range 27E, G&SRM. The location monument is in Section 17, Township 6S, Range 27E, G&SRM.

The claim is situated in the Lone Star Mining District approximately 10 Miles Northeast from Safford, Az. and falls within the NW 1/4; NE 1/4 of Section(s) 17; 18, Township 6S, Range 27E, G&SRM, Graham County, Arizona.



KENNECOTT COPPER CORPORATION

Neil Arntsen  
Agent

WITNESS:

Chas B. Mitchell

The location of this mining claim is not intended and shall not effect an abandonment, forfeiture or alteration of any valid rights which the locator may have acquired by virtue of the location of the Beta No. 80 lode mining claim on March 13, 1957, the location notice of which is recorded in the Office of the Recorder of Graham County, Arizona, at Docket

45, page 561.

STATE OF ARIZONA, County of Graham, ss Fee \$ 3.00 No. 1487.  
I hereby certify that the within instrument was filed and recorded at request of Kennecott 4-3-80 1:35 P.M.

in Docket No. 324 Page 268-269 and indexed in Mines  
Witness my hand and official seal the day and year aforesaid.  
SHIRLEY ANGLE  
COUNTY RECORDER By Shirley Angle Deputy

RECEIVED  
9.L.M. AZ STATE OFFICE  
APR 14 9 55 AM '80  
PHOENIX, ARIZONA

DOCKET **324** PAGE **268**

A MC 101251

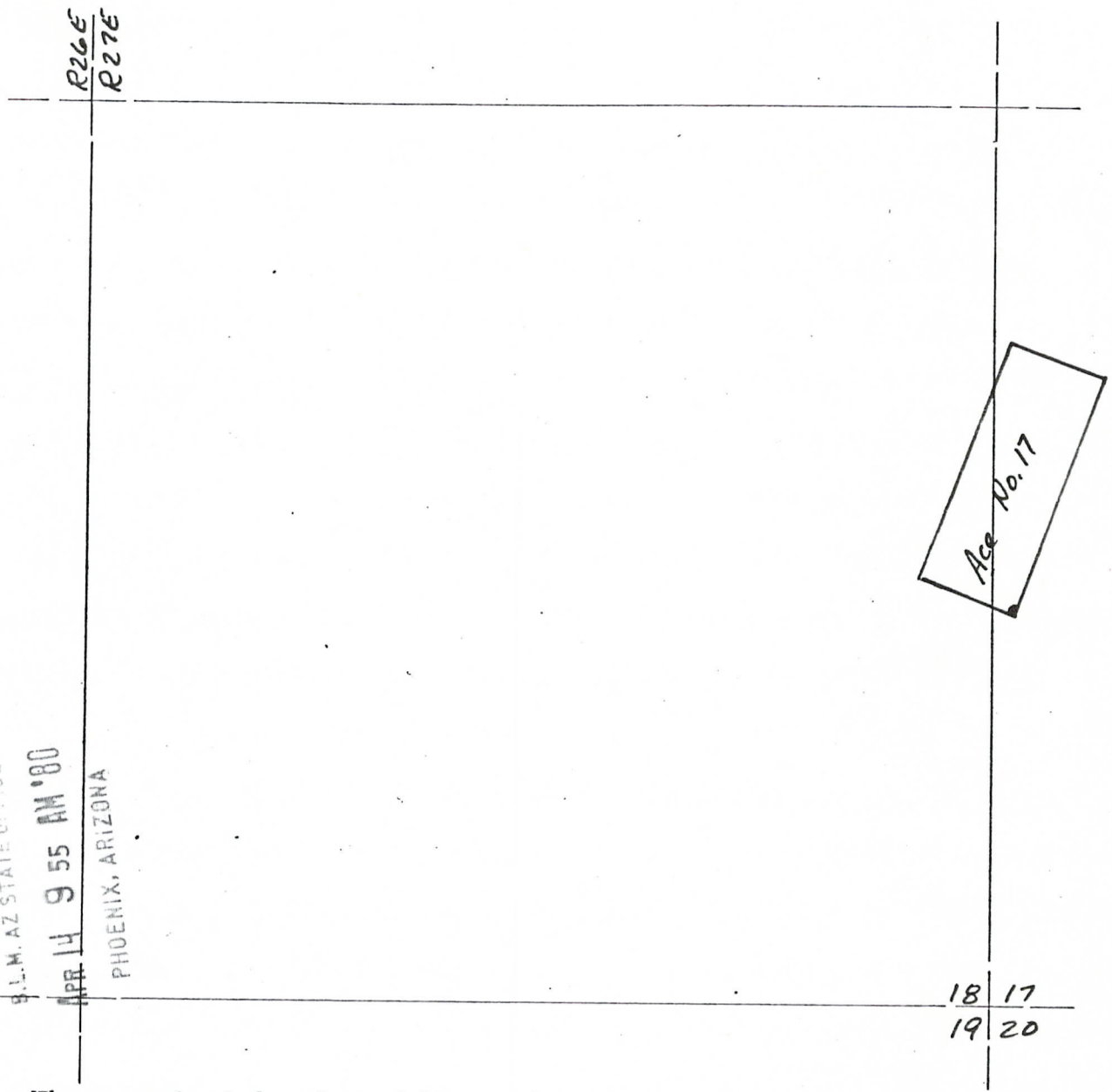
PLAT OF THE Ace No. 17

- (X) LODE CLAIM
- ( ) PLACER CLAIM
- ( ) MILLSITE

This claim is located in Graham County, Arizona.

All claim monuments are 2"x2" Wooden Posts & Rock. Monuments

Scale: 1"=1000' Township 6S Range 27E Section 17 & 18



RECEIVED  
 B.L.M. AZ STATE OFFICE  
 APR 14 9 55 AM '80  
 PHOENIX, ARIZONA

The approximate bearing and distance between corners is as follows: beginning at the Southeast corner, a 2"x2" Wood monument at which the location notice is posted, thence N 68° W a distance of 600 feet to the Southwest corner monument; thence N 21° E a distance of 1500 feet to the Northwest corner monument; thence S 68° E a distance of 600 feet to the Northeast corner monument; thence S 21° W a distance of 1500 feet to the place of beginning. The Southeast corner of the claim bears S 4° W a distance of 2350 feet to the SW corner of Section 17, Township 6S, Range 27E, G&SRM.





101252 *ej*

STATE OF ARIZONA, County of Graham, ss Fee \$ 9.00 No. 4099

I hereby certify that the within instrument was filed and recorded at request of Phelps Dodge 10-11-88 11:15 AM

In Docket No. 410 355-6 and indexed in Mining

Witness my hand and official seal the day and year aforesaid.  
SHIRLEY ANGLE  
COUNTY RECORDER BY *Shirley Angle* Deputy

ARIZONA  
AMENDED NOTICE OF LOCATION  
(Lode Claim)

Notice is hereby given that Phelps Dodge Corporation, whose mailing address in P. O. Box 187, Morenci, AZ 85540, by its undersigned agent, makes this amended location of the ACE 18A lode mining claim in the Lone Star Mining District, County of Graham, State of Arizona.

The general course of the claim is from North to South and said claim is located within the NE & SE Quarter(s) of Section 18, Township 6 South, Range 27 East, Gila and Salt River Meridian, Arizona.

This Notice is posted upon a location monument on the centerline of the claim, said monument being located approximately 2655.21 feet South and 2018.13 feet East from the N 1/4 corner of Section 18, Township 6 South, Range 27 East, G&SRM, Arizona. This claim is 1500 feet in length, running 6 feet in a Southerly direction and 1494 feet in a Northerly direction from said location monument and 600 feet in width (300 feet on either side of the centerline of the claim), forming a claim in the shape of a parallelogram.

Starting at the location monument, thence S20°20'00"W 5.00 feet to the South center end of the claim, thence N67°30'00"W 290.00 feet to the SW corner, thence N20°20'00"E 1492.66 feet, to the NW corner, thence S67°30'00"E 290.00 feet to the North center end, thence S67°30'00"E 290.00 feet to to the NE corner, thence S20°20'00"W 1492.66 feet to the SE corner, thence N67°30'00"W 290.00 feet to the South center end.

The location monument is in Section 18, Township 6 South, Range 27 East, G&SRM, Graham County, Arizona.

The undersigned claims the ground as depicted on the attached map or sketch.

This claim has been monumented in accordance with State and Federal law.

The original location notice and earlier amended location notice(s), if any, are recorded in the Official Records of Graham County, Arizona, and are filed with the Bureau of Land Management Department of Interior, as follows:

Name of Claim	Date	Recorded Doc	Page	BLM Serial Number
ACE NO. 18	4/3/1980	324	270/1	AMC 101252

This amended location is made for the purposes of adjusting the boundaries of said claim and correcting any defects which may exist in the original location or the record thereof, hereby waiving no rights acquired under and by virtue of said original location.

Amended, dated and posed on the ground this 20th day of July, 1988. Time: 8:21 A.M.

PHELPS DODGE CORPORATION  
Owner

By *Ray E. Theriault*  
Agent

*Sandra B. Albrecht*  
Witness

RECEIVED  
B.L.M. AZ STATE OFFICE

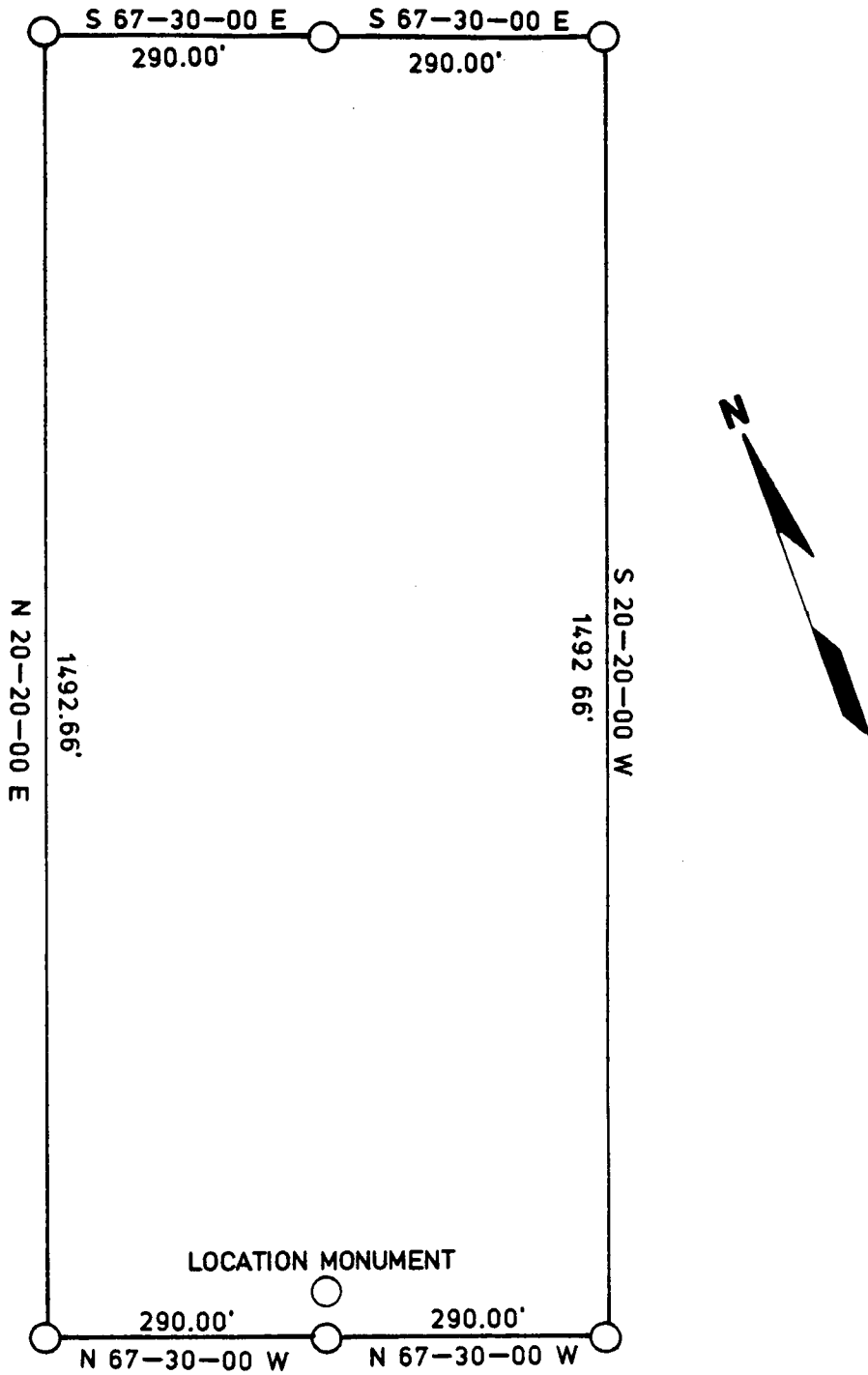
OCT 13 1988

7:45 A.M.  
PHOENIX, ARIZONA

ENTERED IN COMPUTER  
10-18-88  
*ej*

410 PAGE 355

*Amc 101252*



LOCATION MONUMENT LOCATED APPROXIMATELY 2655.21 FEET SOUTH AND 2018.13 FEET EAST FROM THE N4 CORNER OF SEC. 18, T 6 S, R 26 E, G&SRM, GRAHAM COUNTY, ARIZONA.

THE LOCATION MONUMENT, CENTER END MONUMENTS AND CORNER MONUMENTS ARE MARKED 2"X2"X5' WOODEN POSTS.

TITLE ACE 18A LODE CLAIM AMENDED NOTICE OF LOCATION	PHELPS DODGE CORPORATION ENGINEERING AND GEOLOGICAL SERVICES MORENCI BRANCH	Drawn by
		Scale NONE
		No.
Date _____		

RECEIVED  
B.L.M. AZ STATE OFFICE

OCT 13 1988

7:45 A.M.  
PHOENIX, ARIZONA

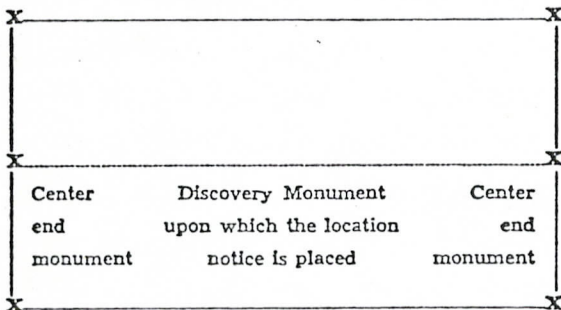
AMC 10/25/88

NOTICE OF LOCATION  
(LODE)

NOTICE IS HEREBY GIVEN that the Ace No. 18 Lode Mining Claim was located by Ray Mines Division of Kennecott Copper Corporation whose address is Hayden, Arizona 85235, on February 18, 1980. Said claim is 800 feet in length along the vein or deposit of mineral-bearing rock in place and 600 feet in width (300 feet on either side of the center line of the claim), forming a claim in the shape of a parallelogram. The general course of this claim is Northeast and Southwest. This notice is posted at the Northeast corner of the claim, which location monument is approximately 150 feet East and 1330 feet South from the Northwest corner of Section 17, Township 6S, Range 27E, G&SRM. The location monument is in Section 17, Township 6S, Range 27E, G&SRM.

The claim is situated in the Lone Star Mining District approximately 10 Miles Northeast from Safford, Az. and falls within the NW 1/4; NE 1/4 of Section(s) 17; 18, Township 6S, Range 27E, G&SRM, Graham County, Arizona.

AHC 101252



KENNECOTT COPPER CORPORATION

Neil Anderson  
Agent

WITNESS:

Charles B. Mitchell

The location of this mining claim is not intended and shall not effect an abandonment, forfeiture or alteration of any valid rights which the locator may have acquired by virtue of the location of the Beta No. 82 lode mining claim on March 22, 1957, the location notice of which is recorded in the Office of the Recorder of Graham County, Arizona, at Docket

46, page 339. STATE OF ARIZONA, County of Graham, ss Fee \$ 3.00 No. 1488. I hereby certify that the within instrument was filed and recorded at request of Kennecott 4-3-80 1:35 P.M.

in Docket No. 324 Page 270-271 and indexed in Mines  
Witness my hand and official seal the day and year aforesaid.  
SHIRLEY ANGLE  
COUNTY RECORDER By Clidia Olsen Deputy

DOCKET 324 PAGE 270

RECEIVED  
9.A.M. AZ STATE OFFICE  
APR 14 9 55 AM '80  
PHOENIX, ARIZONA

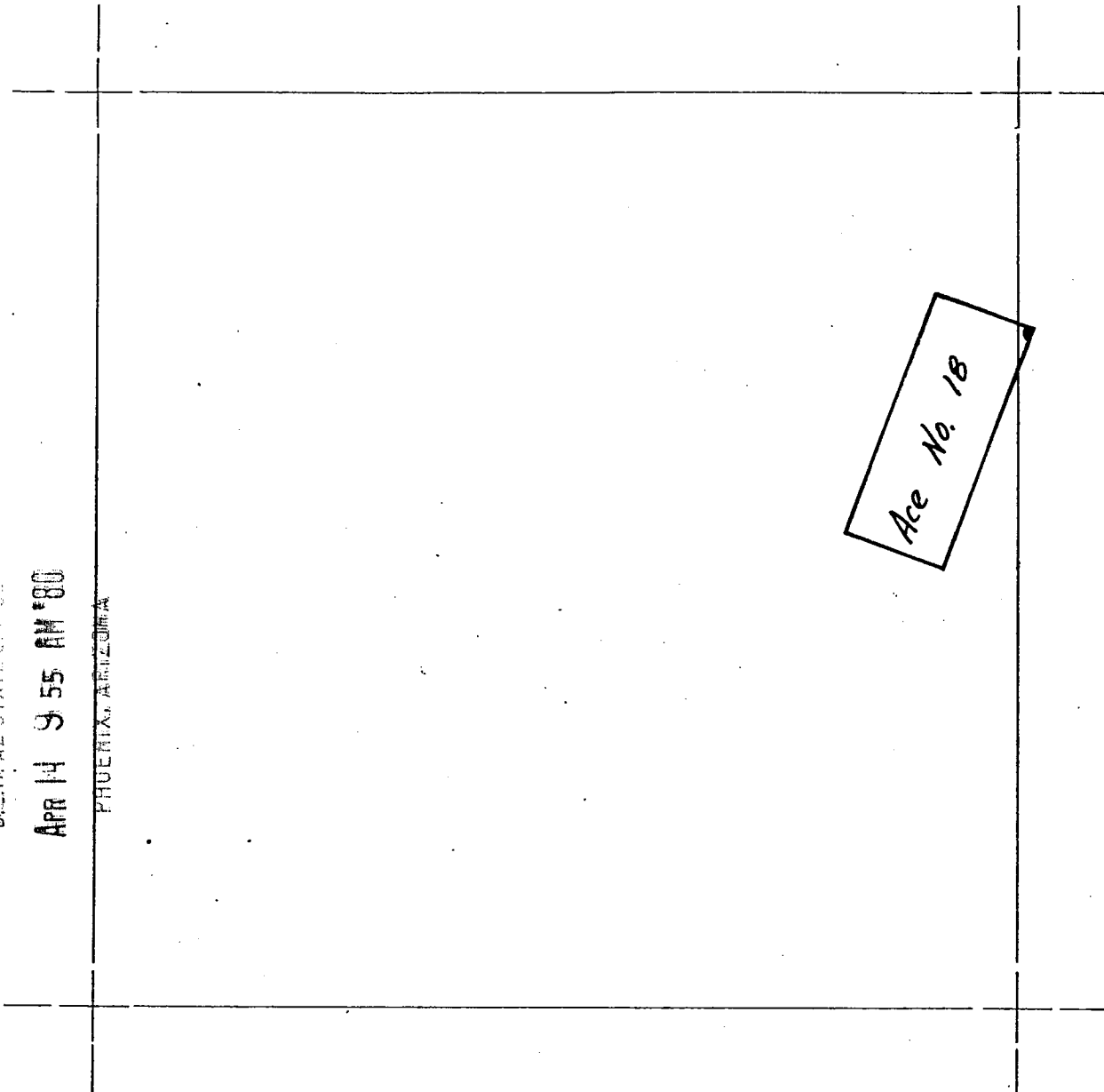
PLAT OF THE Ace No. 18

- (X) LODE CLAIM
- ( ) PLACER CLAIM
- ( ) MILLSITE

This claim is located in Graham County, Arizona.

All claim monuments are 2"x2" Wooden Posts & Rock Monuments

Scale: 1"=1000' Township 65 Range 27E Section 17 & 18



RECEIVED  
 S.L.M. AZ STATE OFFICE  
 APR 14 9 55 AM '80  
 PHOENIX, ARIZONA

A 110 101252

The approximate bearing and distance between corners is as follows: beginning at the Northeast corner, a 2"x2" Wood monument at which the location notice is posted, thence S 21° W a distance of 1500 feet to the Southeast corner monument; thence N 68° W a distance of 600 feet to the Southwest corner monument; thence N 21° E a distance of 1500 feet to the Northwest corner monument; thence S 68° E a distance of 600 feet to the place of beginning. The Northeast corner of the claim bears N 4° W a distance of 1350 feet to the NW corner of Section 17, Township 65, Range 27E, G&SRM.



STATE OF ARIZONA, County of Graham, ss Fee \$ 9.00 No. 848  
 I hereby certify that this instrument was filed and recorded at  
 request of P.D. 2-27-89 12:01 PM  
 In Docket No. 414 pages 31-32 and located in Mining  
 Witness my hand and the seal of my office this 27th day of February, 1989.  
 SHIRLEY ANGLE  
 COUNTY RECORDER BY [Signature]

ARIZONA  
 AMENDED NOTICE OF LOCATION  
 (Lode Claim)

Notice is hereby given that Phelps Dodge Corporation, whose mailing address is P. O. Box 187, Morenci, AZ 85540, by its undersigned agent, makes this amended location of the ACE NO. 19A lode mining claim in the Lone Star Mining District, County of Graham, State of Arizona.

101253  
 gi

The general course of the claim is from North to South, and said claim is located within the NE & SE Quarters of Section 14, Township 6 South, Range 26 East, Gila and Salt River Meridian, Arizona.

This Notice is posted upon a location monument on the centerline of the claim, said monument being located approximately 3697.34 feet North and 187.33 feet East from the SE corner of Section 14, Township 6 South, Range 26 East, G&SRM, Arizona. This claim is 1500 feet in length, running 6 feet in a northerly direction and 1494 feet in a southerly direction from said location monument and 600 feet in width (300 feet on either side of the centerline of the claim), forming a claim in the shape of a parallelogram.

Starting at the location monument, thence N 4°28'00"E 5.00 feet to the North center end of the claim, thence N88°08'00"E 299.00 feet to the NE corner, thence S 4°28'00"W 1458.91 feet, to the SE corner, thence N89°00'00"W 297.72 feet to the South center end, thence N89°00'00"W 297.72 feet to to the SW corner, thence N04°28'00"E 1428.95 feet to the NW corner, thence N88°08'00"E 299.00 feet to the North center end.

The location monument is in Section 13, Township 6 South, Range 26 East, G&SRM, Graham County, Arizona.

The undersigned claims the ground as depicted on the attached map or sketch.

This claim has been monumented in accordance with State and Federal law.

The original location notice and earlier amended location notice(s), if any, are recorded in the Official Records of Graham County, Arizona, and are filed with the Bureau of Land Management Department of Interior, as follows:

Name of Claim	Date	Recorded Doc	Page	BLM Serial Number
ACE NO. 19	2/18/1980	324	272	AMC 101253

ENTERED IN COMPUTER  
 3-22-89  
 AMC/101253

This amended location is made for the purposes of adjusting the boundaries of said claim and correcting any defects which may exist in the original location or the record thereof, hereby waiving no rights acquired under and by virtue of said original location.

Amended, dated and posted on the ground this 19th day of January, 1989. Time: 1:05 pm.

PHELPS DODGE CORPORATION

Owner

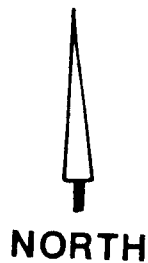
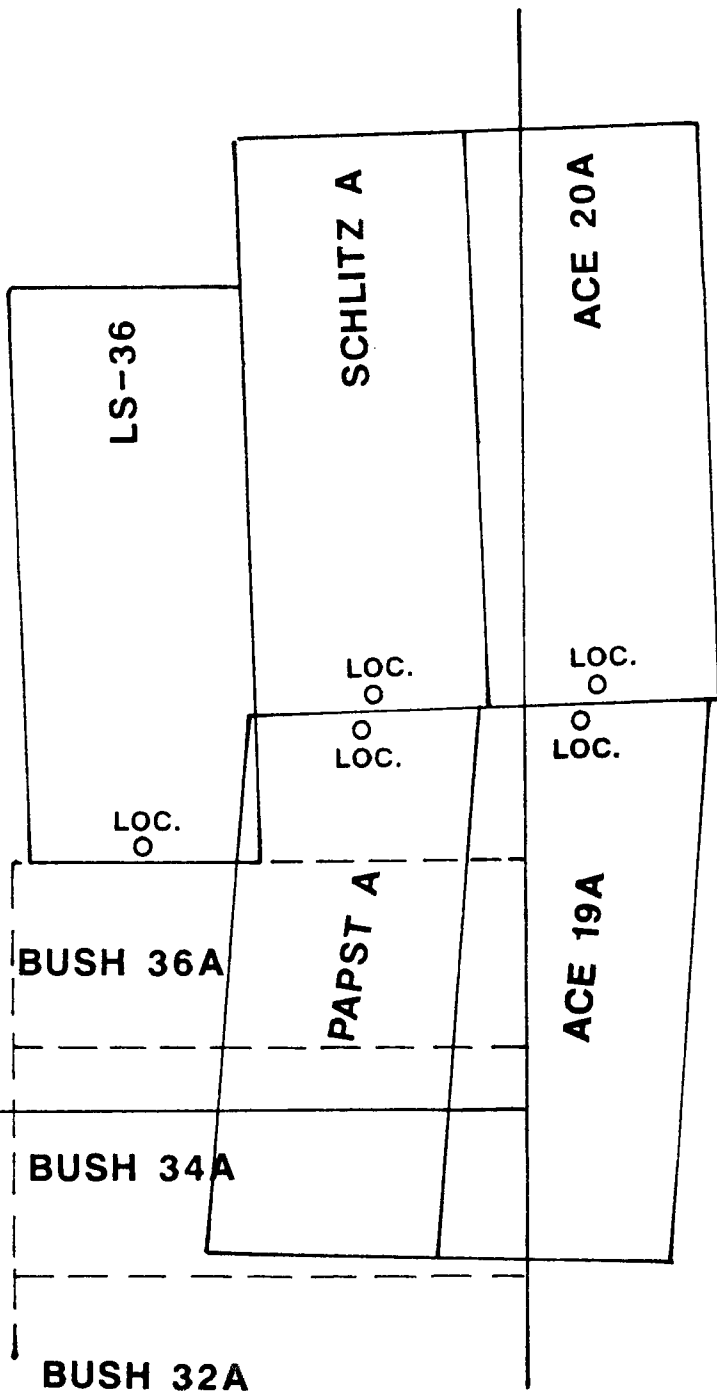
By Michael R. Pawlowski  
 Agent

Chris Leucht  
 Witness

RECEIVED  
 B.L.M. AZ STATE OFFICE

MAR 13 1989

7:45 A.M.  
 PHOENIX, ARIZONA



SECTION 13  
PATENTED

NE 1/4 SEC 14  
SE 1/4 SEC 14

RECEIVED  
B.L.M. AZ STATE OFFICE  
MAR 13 1989  
7:45 A.M.  
PHOENIX, ARIZONA

ALL CORNER AND LOCATION MONUMENTS  
ARE 2" BY 2" BY 5' HIGH WOODEN POSTS.

BUCKET 414 PAGE 32

TITLE	ACE NO. 19A	LODE CLAIM	Drawn by	RAW	
	SAFFORD LONE STAR CLAIMS			Scale	1" = 500'
	GRAHAM COUNTY T6S R26E			No	
	PHELPS DODGE CORPORATION ENGINEERING AND GEOLOGICAL SERVICES		Date	1/11/89	
	MORENCI BRANCH				

ATM C 101253

NOTICE OF LOCATION  
(LODE)

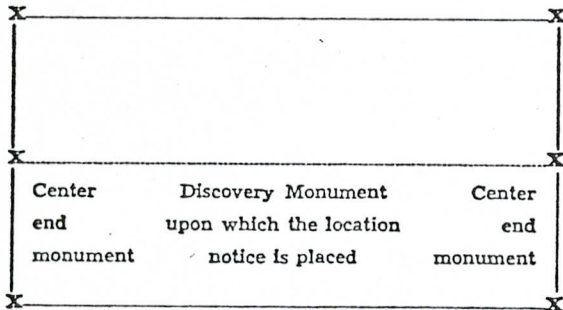
NOTICE IS HEREBY GIVEN that the Ace No. 19 Lode Mining Claim was located by Ray Mines Division of Kennecott Copper Corporation whose address is Hayden, Arizona 85235, on February 18, 1980. Said claim is 1500 feet in length along the vein or deposit of mineral-bearing rock in place and 600 feet in width (300 feet on either side of the center line of the claim), forming a claim in the shape of a parallelogram.

The general course of this claim is North and South.

This notice is posted at the Northwest corner of the claim, which location monument is approximately 1700 feet South and 100 feet West from the Northeast corner of Section 14, Township 6S, Range 26E, G&SRM.

The location monument is in Section 14, Township 6S, Range 26E, G&SRM.

The claim is situated in the Lone Star Mining District approximately 9 Miles Northeast from Safford, Az. and falls within the NW 1/4; NE 1/4 of Section(s) 13; 14, Township 6S, Range 26E, G&SRM, Graham County, Arizona.



KENNECOTT COPPER CORPORATION

Neil A. Lambert  
Agent

WITNESS:

Charles B. Mitchell

The location of this mining claim is not intended and shall not effect an abandonment, forfeiture or alteration of any valid rights which the locator may have acquired by virtue of the location of the Goetz lode mining claim on May 25, 1956, the location notice of which is recorded in the Office of the Recorder of Graham County, Arizona, at Docket

41, page 245.

STATE OF ARIZONA, County of Graham, ss Fee \$ 3.00 No. 1489  
I hereby certify that the within instrument was filed and recorded at request of Kennecott 4-3-80 1:35 P.M.

in Docket No. 324 Page 272-273 and indexed in Mines  
Witness my hand and official seal the day and year aforesaid.  
SHIRLEY ANGLE  
COUNTY RECORDER By Shirley Angle Deputy

RECEIVED  
B.L.M. AZ STATE OFFICE  
APR 14 9 55 AM '80  
PHOENIX, ARIZONA

DOCKET 324 PAGE 272

AHC 101253

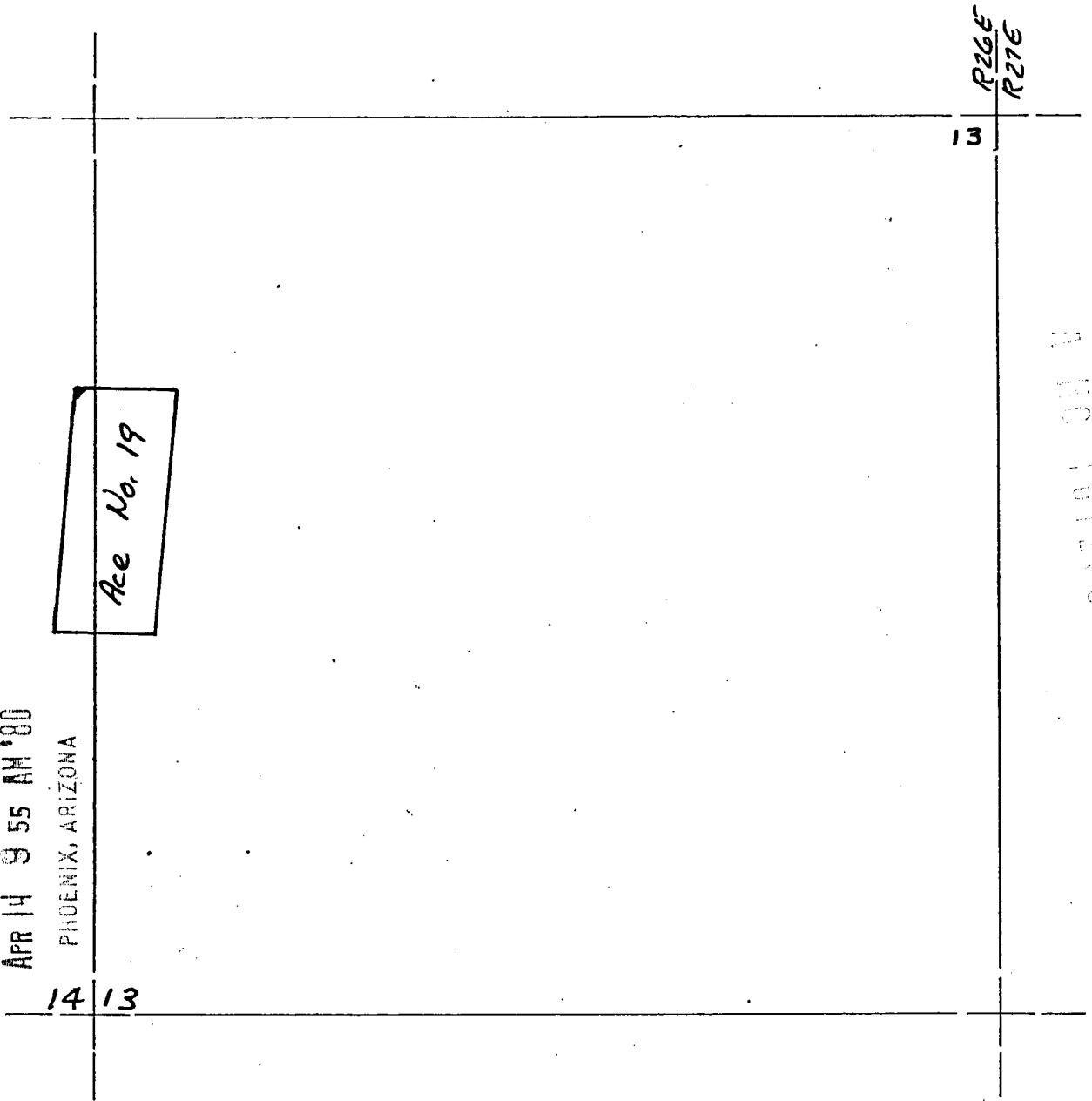
PLAT OF THE Ace No. 19

- (X) LODE CLAIM
- ( ) PLACER CLAIM
- ( ) MILLSITE

This claim is located in Graham County, Arizona.

All claim monuments are 2"x2" Wooden Posts & Rock Monument

Scale: 1"=1000' Township 6S Range 26E Section 13 & 14



RECEIVED  
 B.L.M. AZ STATE OFFICE  
 APR 14 9 55 AM '80  
 PHOENIX, ARIZONA

The approximate bearing and distance between corners is as follows: beginning at the Northwest corner, a 2"x2" Wood monument at which the location notice is posted, thence Due East a distance of 600 feet to the Northeast corner monument; thence S 5° W a distance of 1500 feet to the Southeast corner monument; thence Due West a distance of 600 feet to the Southwest corner monument; thence N 5° E a distance of 1500 feet to the place of beginning. The Northwest corner of the claim bears N 4° E a distance of 1600 feet to the NE corner of Section 14, Township 6S, Range 26E, G&SRM.





County of Graham, Arizona No. 849  
 Certified by the within instrument recorded at  
 2-27-89 12:01 PM  
 Docket No. 414 Page 33-34 and indexed in Mining  
 Witness my hand and official seal the day and year above stated.  
 SHIRLEY ANGLE  
 COUNTY RECORDER BY *Shirley Angle*

ARIZONA  
 AMENDED NOTICE OF LOCATION  
 (Lode Claim)

101254  
 90

Notice is hereby given that Phelps Dodge Corporation, whose mailing address is P. O. Box 187, Morenci, AZ 85540, by its undersigned agent, makes this amended location of the ACE NO. 20A lode mining claim in the Lone Star Mining District, County of Graham, State of Arizona.

The general course of the claim is from North to South, and said claim is located within the NE Quarter of Section 14, Township 6 South, Range 26 East, Gila and Salt River Meridian, Arizona.

This Notice is posted upon a location monument on the centerline of the claim, said monument being located approximately 3707.83 feet North and 203.10 feet East from the SE corner of Section 14, Township 6 South, Range 26 East, G&SRM, Arizona. This claim is 1500 feet in length, running 5 feet in a southerly direction and 1495 feet in a northerly direction from said location monument and 600 feet in width (300 feet on either side of the centerline of the claim), forming a claim in the shape of a parallelogram.

Starting at the location monument, thence S 1°52'00"W 5.00 feet to the South center end of the claim, thence S88°08'00"W 300.00 feet to the SW corner, thence N 1°52'00"W 1500.00 feet, to the NW corner, thence N88°08'00"E 300.00 feet to the North center end, thence N88°08'00"E 300.00 feet to to the NE corner, thence S01°52'00"E 1500.00 feet to the SE corner, thence S88°08'00"W 300.00 feet to the North center end.

The location monument is in Section 13, Township 6 South, Range 26 East, G&SRM, Graham County, Arizona.

The undersigned claims the ground as depicted on the attached map or sketch.

This claim has been monumented in accordance with State and Federal law.

The original location notice and earlier amended location notice(s), if any, are recorded in the Official Records of Graham County, Arizona, and are filed with the Bureau of Land Management Department of Interior, as follows:

Name of Claim	Date	Recorded Doc	Page	BLM Serial Number
ACE NO. 20	2/18/1980	324	274-5	AMC 101254

This amended location is made for the purposes of adjusting the boundaries of said claim and correcting any defects which may exist in the original location or the record thereof, hereby waiving no rights acquired under and by virtue of said original location.

Amended, dated and posted on the ground this 19th day of January, 1989. Time: 1:07 pm.

PHELPS DODGE CORPORATION

Owner

By Michael R. Pawlowski  
 Agent

Chris Leochet  
 Witness

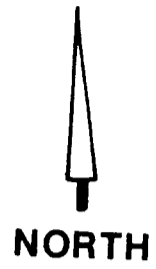
ENTERED IN COMPUTER  
 101254-5  
 Amc 101254

RECEIVED  
 B.L.M. AZ STATE OFFICE

MAR 13 1989

7:45 A.M.  
 PHOENIX, ARIZONA

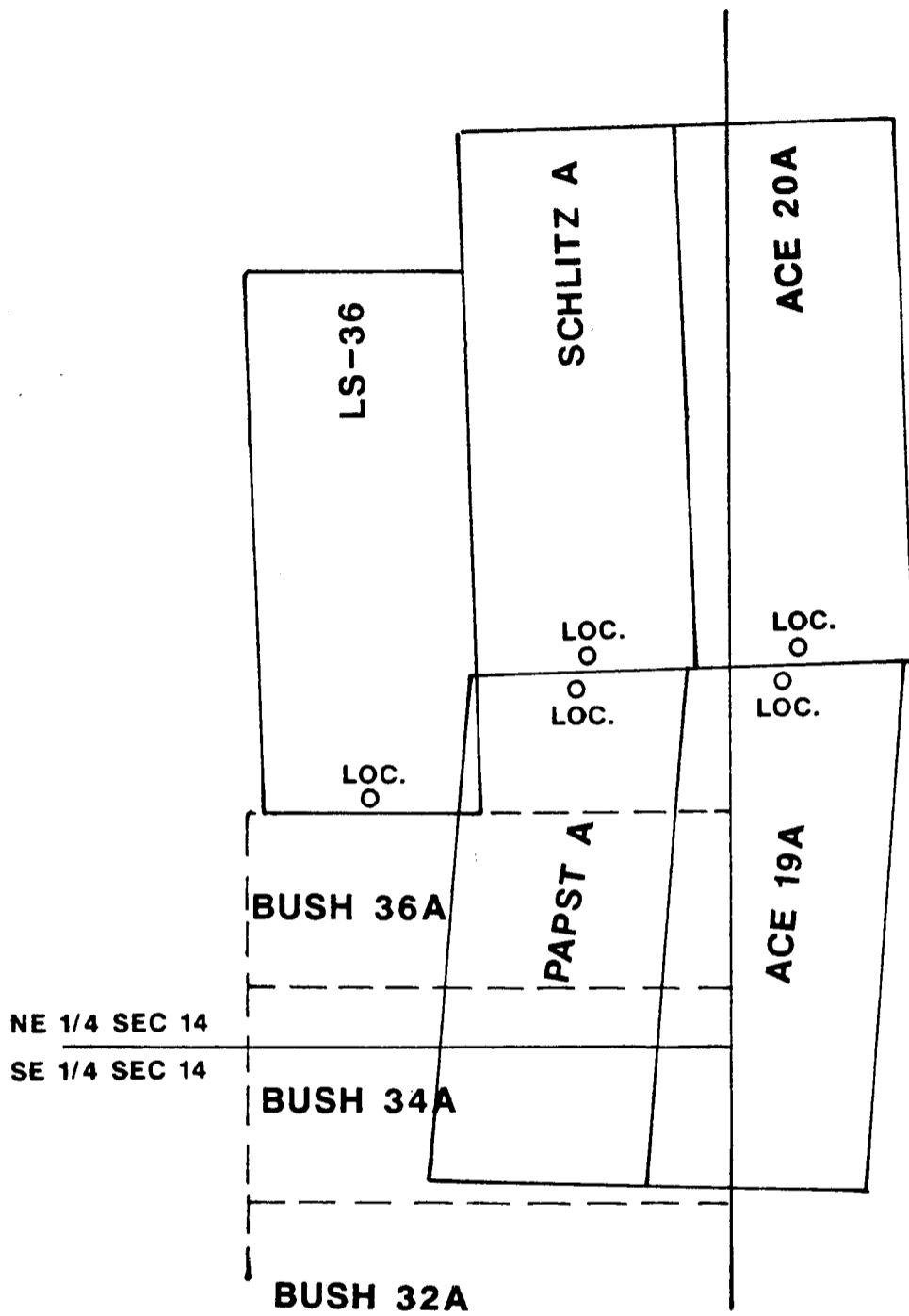
DOCKET 414 PAGE 33



SECTION 13  
PATENTED

RECEIVED  
B.L.M. AZ STATE OFFICE  
MAR 13 1989  
7:45 A.M.  
PHOENIX, ARIZONA

AMC 101854



NE 1/4 SEC 14  
SE 1/4 SEC 14

ALL CORNER AND LOCATION MONUMENTS  
ARE 2" BY 2" BY 5' HIGH WOODEN POSTS.

BOOKET 414 PAGE 34

TITLE <b>ACE NO. 20A LODE CLAIM SAFFORD LONE STAR CLAIMS GRAHAM COUNTY T6S R26E</b>	PHELPS DODGE CORPORATION ENGINEERING AND GEOLOGICAL SERVICES MORENCI BRANCH	Drawn by <b>RAW</b>
		Scale <b>1" = 500'</b>
		No.
Date <b>1/11/89</b>		

NOTICE OF LOCATION  
(LODE)

NOTICE IS HEREBY GIVEN that the Ace No. 20 Lode Mining Claim was located by Ray Mines Division of Kennecott Copper Corporation whose address is Hayden, Arizona 85235, on February 18, 1980. Said claim is 1500 feet in length along the vein or deposit of mineral-bearing rock in place and 600 feet in width (300 feet on either side of the center line of the claim), forming a claim in the shape of a parallelogram.

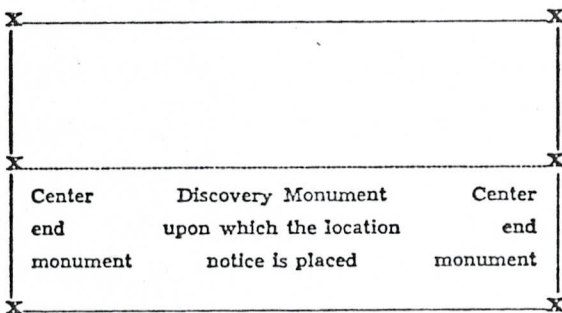
The general course of this claim is North and South.

This notice is posted at the Southwest corner of the claim, which location monument is approximately 1700 feet South and 100 feet West from the Northeast corner of Section 14, Township 6S, Range 26E, G&SRM.

The location monument is in Section 14, Township 6S, Range 26E, G&SRM.

The claim is situated in the Lone Star Mining District approximately 9 Miles Northeast from Safford, Az. and falls within the NW 1/4; NE 1/4 of Section(s) 13, 14, Township 6S, Range 26E, G&SRM, Graham County, Arizona.

A MC 101254



KENNECOTT COPPER CORPORATION

Neil A. Sarnubel  
Agent

WITNESS:

Charles B. Mitchell

The location of this mining claim is not intended and shall not effect an abandonment, forfeiture or alteration of any valid rights which the locator may have acquired by virtue of the location of the Millers lode mining claim on May 25, 1956, the location notice of which is recorded in the Office of the Recorder of Graham County, Arizona, at Docket

41, page 244.

STATE OF ARIZONA, County of Graham, ss Fee \$ 3.00 No. 1490. I hereby certify that the within instrument was filed and recorded at request of Kennecott 4-3-80 1:35 P.M.

in Docket No. 324 Page 274-275 and indexed in Mines  
Witness my hand and official seal the day and year aforesaid.  
SHIRLEY ANGLE  
COUNTY RECORDER By Eteline Ober Deputy

RECEIVED  
B.L.M. AZ STATE OFFICE  
APR 14 9 55 AM '80  
PHOENIX, ARIZONA

DOCKET **324** PAGE **274**

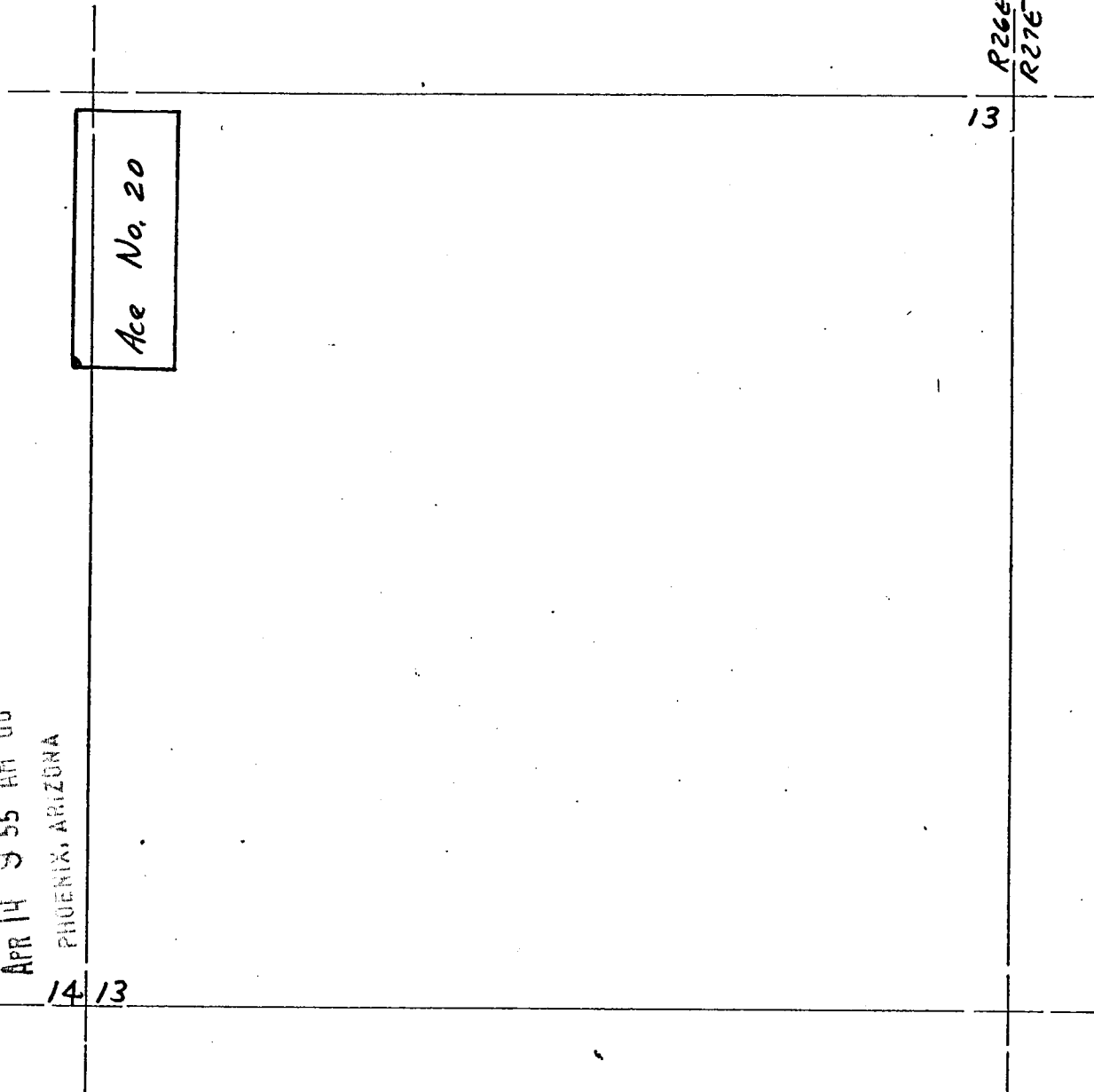
PLAT OF THE Ace No. 20

- (X) LODE CLAIM
- ( ) PLACER CLAIM
- ( ) MILLSITE

This claim is located in Graham County, Arizona.

All claim monuments are 2" x 2" Wooden Posts & Rock Monuments

Scale: 1"=1000' Township 65 Range 26E Section 13 & 14



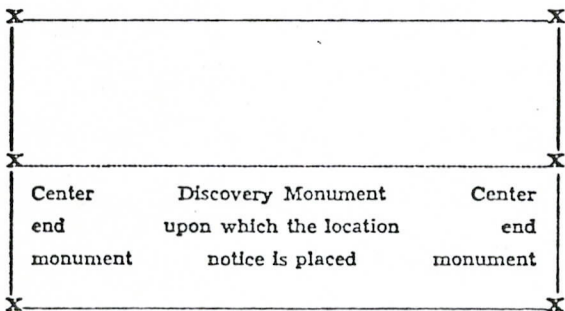
RECEIVED  
 B.L.M. AZ STATE OFFICE  
 APR 14 9 55 AM '80  
 PHOENIX, ARIZONA

The approximate bearing and distance between corners is as follows: beginning at the Southwest corner, a 2" x 2" wood monument at which the location notice is posted, thence Due North a distance of 1500 feet to the Northwest corner monument; thence Due East a distance of 600 feet to the Northeast corner monument; thence Due South a distance of 1500 feet to the Southeast corner monument; thence Due West a distance of 600 feet to the place of beginning. The Southwest corner of the claim bears N 4° E a distance of 1600 feet to the NE corner of Section 14, Township 65, Range 26E, G&SRM.

NOTICE OF LOCATION  
(LODE)

NOTICE IS HEREBY GIVEN that the Ace No. 21 Lode Mining Claim was located by Ray Mines Division of Kennecott Copper Corporation whose address is Hayden, Arizona 85235, on February 21, 1980. Said claim is 1500 feet in length along the vein or deposit of mineral-bearing rock in place and 600 feet in width (300 feet on either side of the center line of the claim), forming a claim in the shape of a parallelogram. The general course of this claim is Northeast and Southwest. This notice is posted at the Northeast corner of the claim, which location monument is approximately 1950 feet North and 2300 feet West from the Southeast corner of Section 1, Township 6S, Range 26E, G&SRM. The location monument is in Section 1, Township 6S, Range 26E, G&SRM.

The claim is situated in the Lone Star Mining District approximately 10 Miles Northeast from Safford, Az. and falls within the SW 1/4 & SE 1/4 of Section(s) 1, Township 6S, Range 26E, G&SRM, Graham County, Arizona.



KENNECOTT COPPER CORPORATION

Ned Ashburn  
Agent

WITNESS:

Jim Cum

The location of this mining claim is not intended and shall not effect

an abandonment, forfeiture or alteration of any valid rights which the locator may have acquired by virtue of the location of the Low Ridge No. 5 lode mining claim on August 27, 1970, the location notice of which is recorded in the Office of the Recorder of Graham County, Arizona, at Docket

156, page 439.

STATE OF ARIZONA, County of Graham, ss Fee \$ 3.00 No. 1491  
I hereby certify that the within instrument was filed and recorded at request of Kennecott 4-3-80 1:35 P.M.

in Docket No. 324 Page 276-277 and indexed in Mines  
Witness my hand and official seal the day and year aforesaid.  
SHIRLEY ANGLE  
COUNTY RECORDER By Shirley Angle Deputy

RECEIVED  
B.L.M. AZ STATE OFFICE  
APR 14 9 56 AM '80  
PHOENIX, ARIZONA

DOCKET 324 PAGE 276

A MC 101255

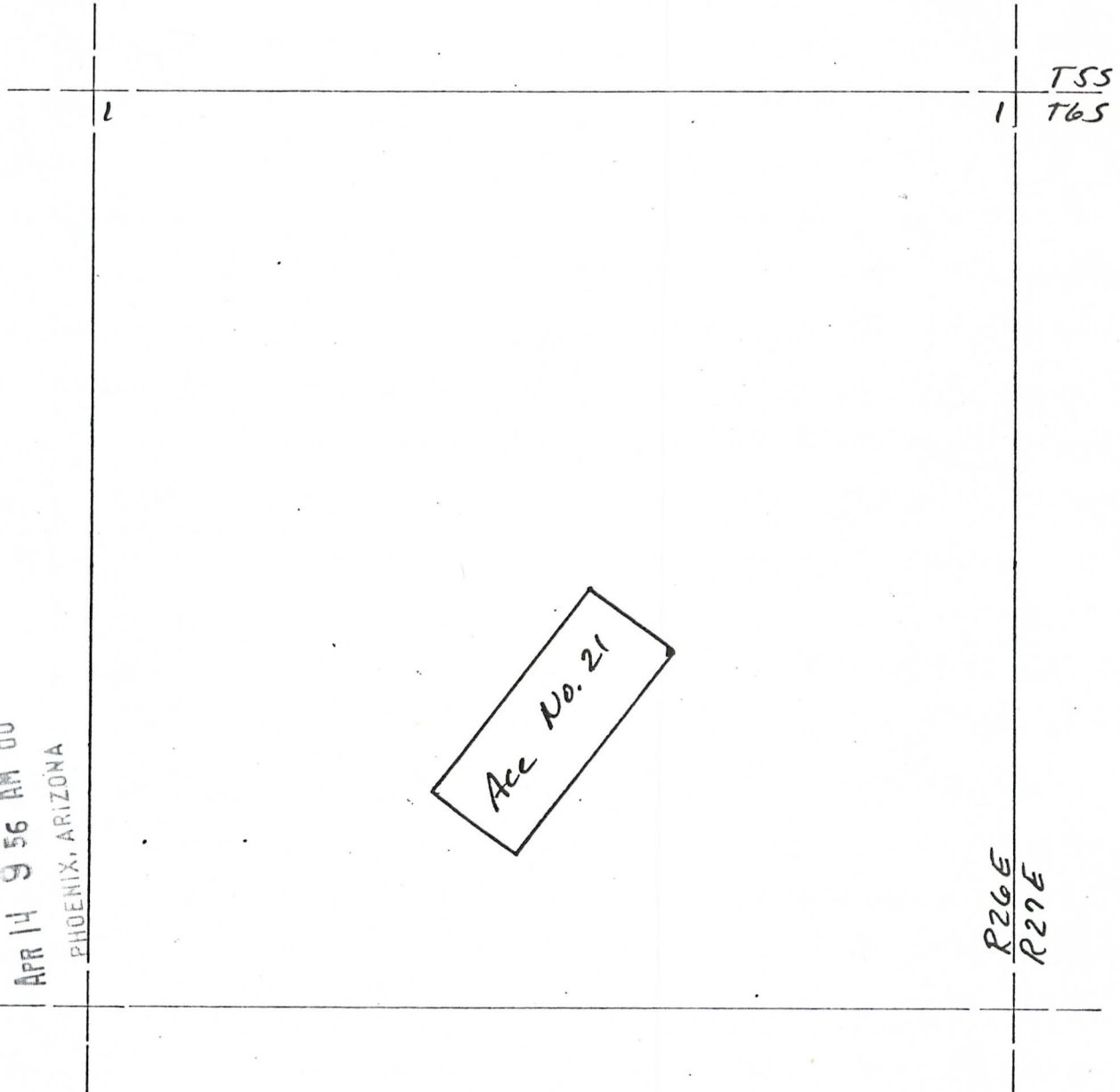
PLAT OF THE Ace No. 21

- (X) LODE CLAIM
- ( ) PLACER CLAIM
- ( ) MILLSITE

This claim is located in Graham County, Arizona.

All claim monuments are 2"x2" Wooden Posts & Rak Monuments

Scale: 1"=1000' Township 6S Range 26E Section 1



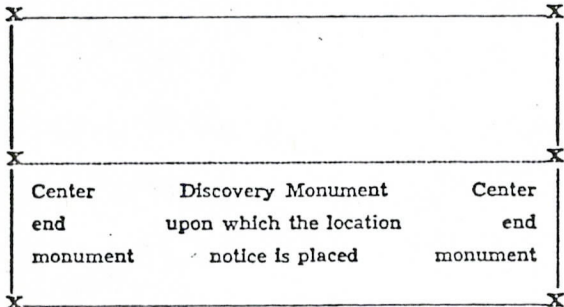
RECEIVED  
 B.L.M. AZ STATE OFFICE  
 APR 14 9 56 AM '80  
 PHOENIX, ARIZONA

The approximate bearing and distance between corners is as follows: beginning at the Northeast corner, a 2"x2" Wood monument at which the location notice is posted, thence S 32° W a distance of 1500 feet to the Southeast corner monument; thence N 53° W a distance of 600 feet to the Southwest corner monument; thence N 32° E a distance of 1500 feet to the North west corner monument; thence S 53° E a distance of 600 feet to the place of beginning. The Northeast corner of the claim bears N 31° E a distance of 3800 feet to the NE corner of Section 1, Township 6S, Range 26E, G&SRM.

NOTICE OF LOCATION  
(LODE)

NOTICE IS HEREBY GIVEN that the Ace No. 22 Lode Mining Claim was located by Ray Mines Division of Kennecott Copper Corporation whose address is Hayden, Arizona 85235, on February 21, 1980. Said claim is 1500 feet in length along the vein or deposit of mineral-bearing rock in place and 600 feet in width (300 feet on either side of the center line of the claim), forming a claim in the shape of a parallelogram. The general course of this claim is Northeast and Southwest. This notice is posted at the Northeast corner of the claim, which location monument is approximately 1670 feet South and 1530 feet West from the Northeast corner of Section 1, Township 6S, Range 26E, G&SRM. The location monument is in Section 1, Township 6S, Range 26E, G&SRM. The claim is situated in the Lone Star Mining District approximately 10 Miles Northeast from Safford, Az. and falls within the NE 1/4 & SE 1/4 of Section(s) 1, Township 6S, Range 26E, G&SRM, Graham County, Arizona.

AHC 101256



KENNECOTT COPPER CORPORATION

Neil Anderson  
Agent

WITNESS:

Jim Crum

The location of this mining claim is not intended and shall not effect an abandonment, forfeiture or alteration of any valid rights which the locator may have acquired by virtue of the location of the Clear Ridge No. 4 lode mining claim on March 3, 1956, the location notice of which is recorded in the Office of the Recorder of Graham County, Arizona, at Docket

40, page 373.

STATE OF ARIZONA, County of Graham, ss Fees 3.00 No. 1492  
I hereby certify that the within instrument was filed and recorded at request of Kennecott 4-3-80 1:35 P.M.

DOCKET 324 PAGE 278

in Docket No. 324 Page 278-279 and indexed in Mines  
Witness my hand and official seal the day and year aforesaid.  
SHIRLEY ANGLE  
COUNTY RECORDER By Clidia Olsen Deputy

RECEIVED  
B.L.M. AZ STATE OFFICE  
APR 14 9 56 AM '80  
PHOENIX, ARIZONA

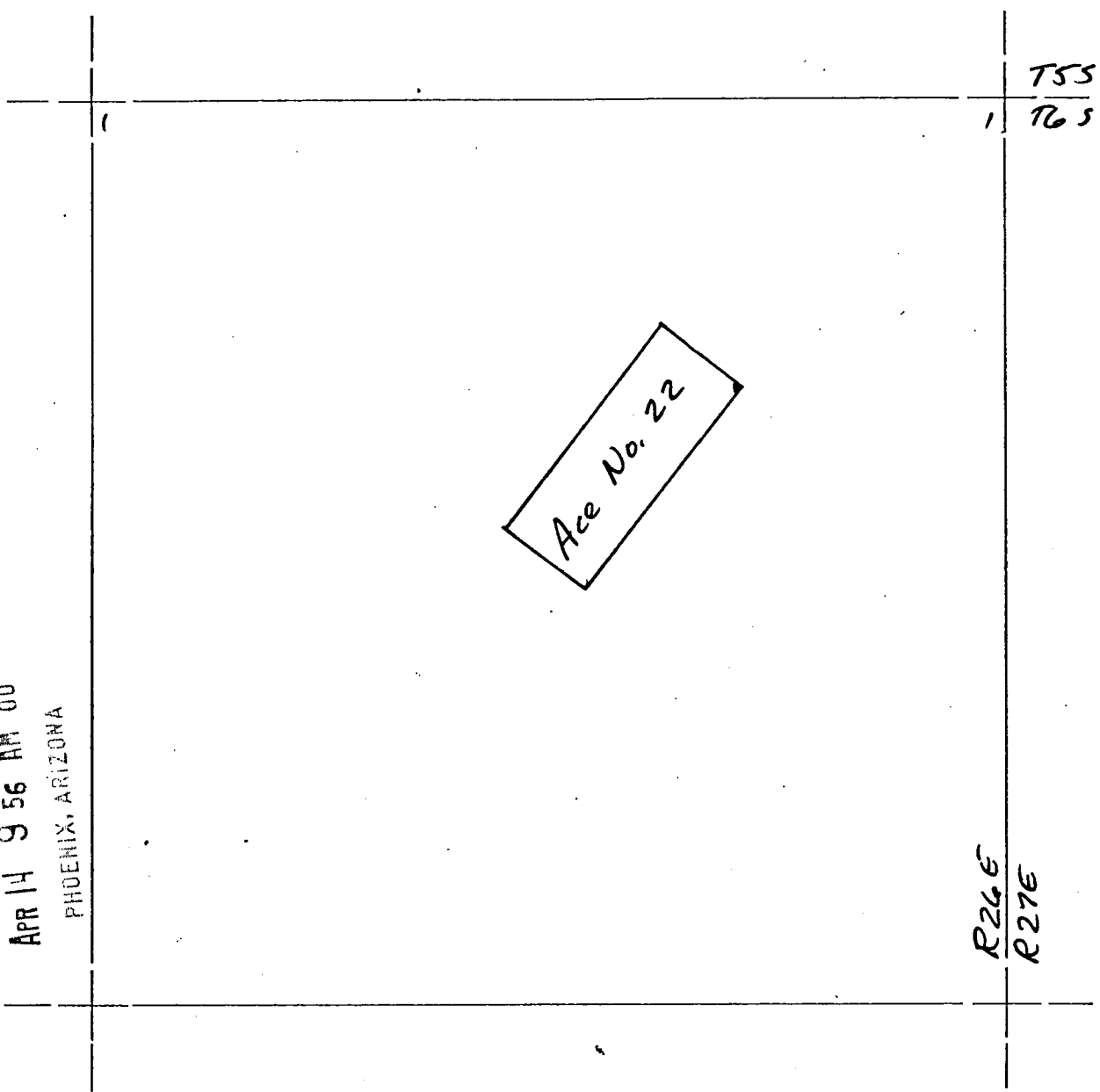
PLAT OF THE Ice No. 22

- (X) LODE CLAIM
- ( ) PLACER CLAIM
- ( ) MILLSITE

This claim is located in Graham County, Arizona.

All claim monuments are 2"x2" Wooden Posts & Rock Monuments

Scale: 1"=1000' Township 6S Range 26E Section 1



RECEIVED  
 B.L.M. AZ STATE OFFICE  
 APR 14 9 56 AM '80  
 PHOENIX, ARIZONA

00310101000

The approximate bearing and distance between corners is as follows: beginning at the Northeast corner, a 2"x2" Wood monument at which the location notice is posted, thence S 32° W a distance of 1500 feet to the Southeast corner monument; thence N 53° W a distance of 600 feet to the Southwest corner monument; thence N 32° E a distance of 1500 feet to the Northwest corner monument; thence S 53° E a distance of 600 feet to the place of beginning. The Northeast corner of the claim bears N42°E a distance of 2300 feet to the NE corner of Section 1, Township 6S, Range 26E, G&SRM.

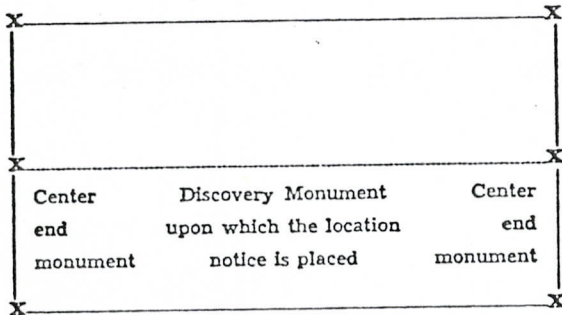


NOTICE OF LOCATION  
(LODE)

NOTICE IS HEREBY GIVEN that the Ace No. 23 Lode Mining Claim was located by Ray Mines Division of Kennecott Copper Corporation whose address is Hayden, Arizona 85235, on February 21, 1980. Said claim is 1500 feet in length along the vein or deposit of mineral-bearing rock in place and 600 feet in width (300 feet on either side of the center line of the claim), forming a claim in the shape of a parallelogram. The general course of this claim is Northeast and Southwest. This notice is posted at the Northwest corner of the claim, which location monument is approximately 1670 feet South and 1530 feet West from the Northeast corner of Section 1, Township 6S, Range 26E, G&SRM. The location monument is in Section 1, Township 6S, Range 26E, G&SRM.

A MC 101257

The claim is situated in the Lone Star Mining District approximately 10 Miles Northeast from Safford, Az. and falls within the NE 1/4 & SE 1/4 of Section(s) 1, Township 6S, Range 26E, G&SRM, Graham County, Arizona.



KENNECOTT COPPER CORPORATION

Ned Ashburn  
Agent

WITNESS:

Jim Crum

The location of this mining claim is not intended and shall not effect an abandonment, forfeiture or alteration of any valid rights which the locator may have acquired by virtue of the location of the Clear Ridge No. 5 lode mining claim on August 28, 1970, the location notice of which is recorded in the Office of the Recorder of Graham County, Arizona, at Docket

RECEIVED  
B.L.M. AZ STATE OFFICE  
APR 14 9 56 AM '80  
PHOENIX, ARIZONA

156, page 436.

STATE OF ARIZONA, County of Graham, ss Fee \$ 3.00 No. 1493.  
I hereby certify that the within instrument was filed and recorded at request of Kennecott 4-3-80 1:35 P.M.

DOCKET **324** PAGE **280**

in Docket No. 324 Page 280-281 and indexed in Mines  
Witness my hand and official seal the day and year aforesaid.  
SHIRLEY ANGLE  
COUNTY RECORDER By Shirley Angle Deputy

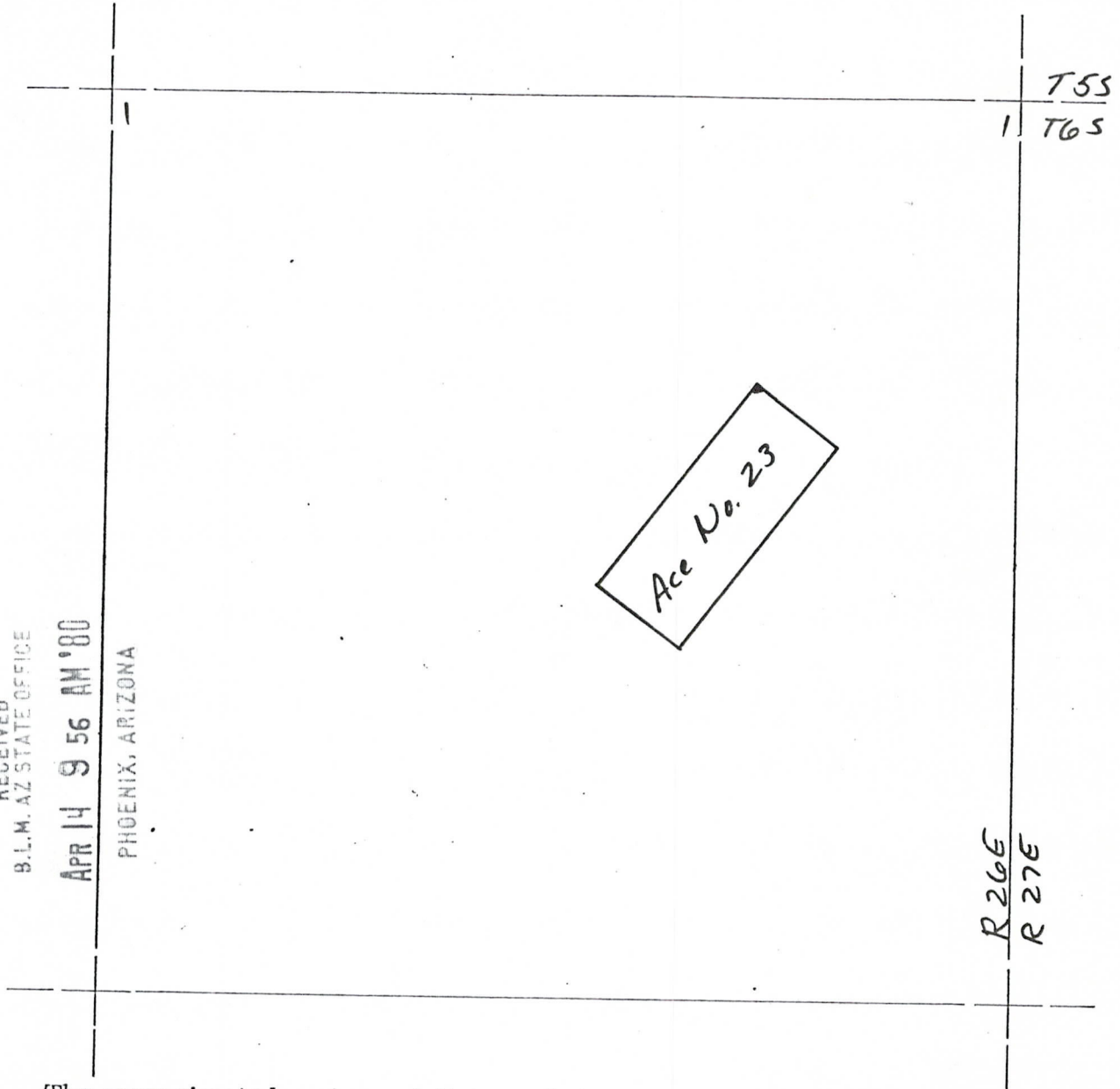
PLAT OF THE Ace No. 23

(X) LODE CLAIM  
( ) PLACER CLAIM  
( ) MILLSITE

This claim is located in Graham County, Arizona.

All claim monuments are 2"x2" Wooden Posts & Rock Monuments

Scale: 1"=1000' Township 6S Range 26E Section 1



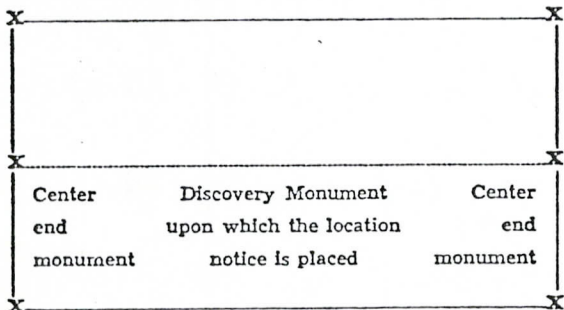
The approximate bearing and distance between corners is as follows: beginning at the Northwest corner, a 2"x2" Wood monument at which the location notice is posted, thence S 53° E a distance of 600 feet to the Northeast corner monument; thence S 32° W a distance of 1500 feet to the Southeast corner monument; thence N 53° W a distance of 600 feet to the Southwest corner monument; thence N 32° E a distance of 1500 feet to the place of beginning. The Northwest corner of the claim bears N 42° E a distance of 2300 feet to the NE corner of Section 1, Township 6S, Range 26E, G&SRM.

NOTICE OF LOCATION  
(LODE)

NOTICE IS HEREBY GIVEN that the Ace No. 24 Lode Mining Claim was located by Ray Mines Division of Kennecott Copper Corporation whose address is Hayden, Arizona 85235, on February 21, 1980. Said claim is 1500 feet in length along the vein or deposit of mineral-bearing rock in place and 600 feet in width (300 feet on either side of the center line of the claim), forming a claim in the shape of a parallelogram. The general course of this claim is Northeast and Southwest. This notice is posted at the Northeast corner of the claim, which location monument is approximately 2380 feet South and 575 feet West from the Northeast corner of Section 1, Township 6S, Range 26E, G&SRM. The location monument is in Section 1, Township 6S, Range 26E, G&SRM.

The claim is situated in the Lone Star Mining District approximately 10 Miles Northeast from Safford, Az. and falls within the NE 1/4 & SE 1/4 of Section(s) 1, Township 6S, Range 26E, G&SRM, Graham County, Arizona.

AHC 101258



KENNECOTT COPPER CORPORATION

Neil Arthur  
Agent

WITNESS:

Jim Cronin

The location of this mining claim is not intended and shall not effect an abandonment, forfeiture or alteration of any valid rights which the locator may have acquired by virtue of the location of the Clear Ridge No. 6 lode mining claim on August 28, 1970, the location notice of which is recorded in the Office of the Recorder of Graham County, Arizona, at Docket

156, page 437.

STATE OF ARIZONA, County of Graham, ss Fee \$ 3.00 No. 1494  
I hereby certify that the within instrument was filed and recorded at request of Kennecott 4-3-80 1:35 P.M.

in Docket No. 324 Page 282-283 and indexed in Mines  
Witness my hand and official seal the day and year aforesaid.  
SHIRLEY ANGLE  
COUNTY RECORDER By Clidia Olsen Deputy

DOCKET **324** PAGE **282**

RECEIVED  
B.L.M. AZ STATE OFFICE

APR 14 9 56 AM '80

PHOENIX, ARIZONA

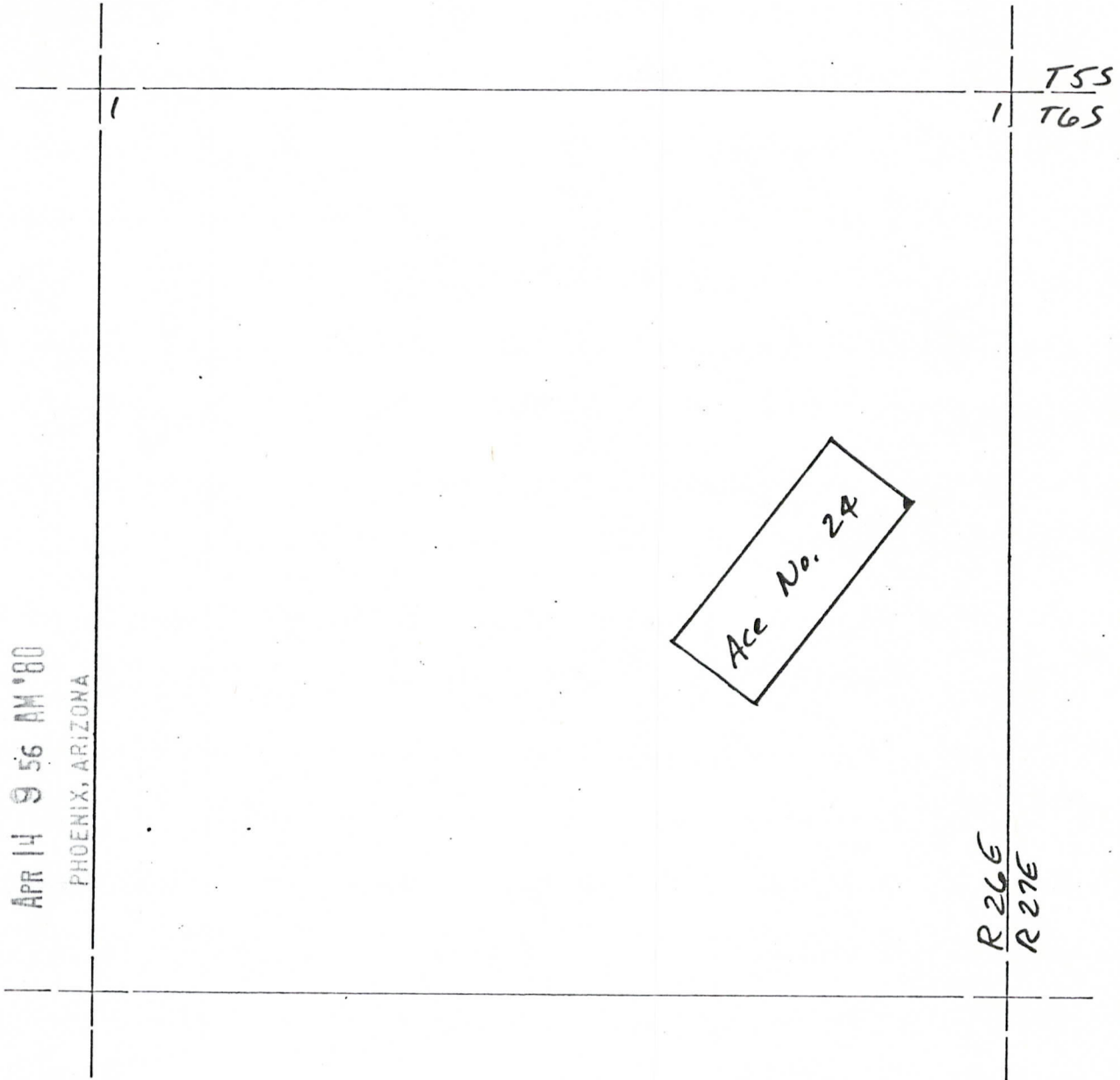
PLAT OF THE Ace No. 24

- (X) LODE CLAIM
- ( ) PLACER CLAIM
- ( ) MILLSITE

This claim is located in Graham County, Arizona.

All claim monuments are 2"x2" Wooden Posts & Rock Monuments

Scale: 1"=1000' Township 6S Range 26E Section 1



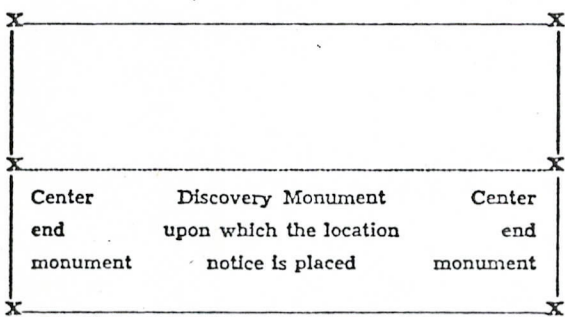
The approximate bearing and distance between corners is as follows: beginning at the Northeast corner, a 2"x2" Wood monument at which the location notice is posted, thence S 32° W a distance of 1500 feet to the Southeast corner monument; thence N 53° W a distance of 600 feet to the Southwest corner monument; thence N 32° E a distance of 1500 feet to the Northwest corner monument; thence S 53° E a distance of 600 feet to the place of beginning. The Northeast corner of the claim bears N 15° E a distance of 2500 feet to the NE corner of Section 1, Township 6S, Range 26E, G&SRM.

NOTICE OF LOCATION  
(LODE)

NOTICE IS HEREBY GIVEN that the Ace No. 25 Lode Mining Claim was located by Ray Mines Division of Kennecott Copper Corporation whose address is Hayden, Arizona 85235, on February 21, 1980. Said claim is 1000 feet in length along the vein or deposit of mineral-bearing rock in place and 600 feet in width (300 feet on either side of the center line of the claim), forming a claim in the shape of a parallelogram. The general course of this claim is Northeast and Southwest. This notice is posted at the Northwest corner of the claim, which location monument is approximately 2380 feet South and 575 feet West from the Northeast corner of Section 1, Township 6S, Range 26E, G&SRM. The location monument is in Section 1, Township 6S, Range 26E, G&SRM.

The claim is situated in the Lone Star Mining District approximately 10 Miles Northeast from Safford, Arizona and falls within the NE 1/4 & SE 1/4 of Section(s) 1, Township 6S, Range 26E, G&SRM, Graham County, Arizona.

A H C 101259



KENNECOTT COPPER CORPORATION

Ned A. Lambert  
Agent

WITNESS:

Jim Cronin

The location of this mining claim is not intended and shall not effect an abandonment, forfeiture or alteration of any valid rights which the locator may have acquired by virtue of the location of the Clear Ridge No. 7 lode mining claim on August 28, 1970, the location notice of which is recorded in the Office of the Recorder of Graham County, Arizona, at Docket

156, page 438.

STATE OF ARIZONA, County of Graham, ss Fee \$ 3.00 No 1495  
I hereby certify that the within instrument was filed and recorded at request of Kennecott 4-3-80 1:35 P.M.

in Docket No. 324 Page 284-285 and indexed in Mines  
Witness my hand and official seal the day and year aforesaid.  
SHIRLEY ANGLE  
COUNTY RECORDER By Christie Olsen Deputy

RECEIVED  
B.L.M. AZ STATE OFFICE  
APR 14 9 56 AM '80  
PHOENIX, ARIZONA

DOCKET **324** PAGE **284**

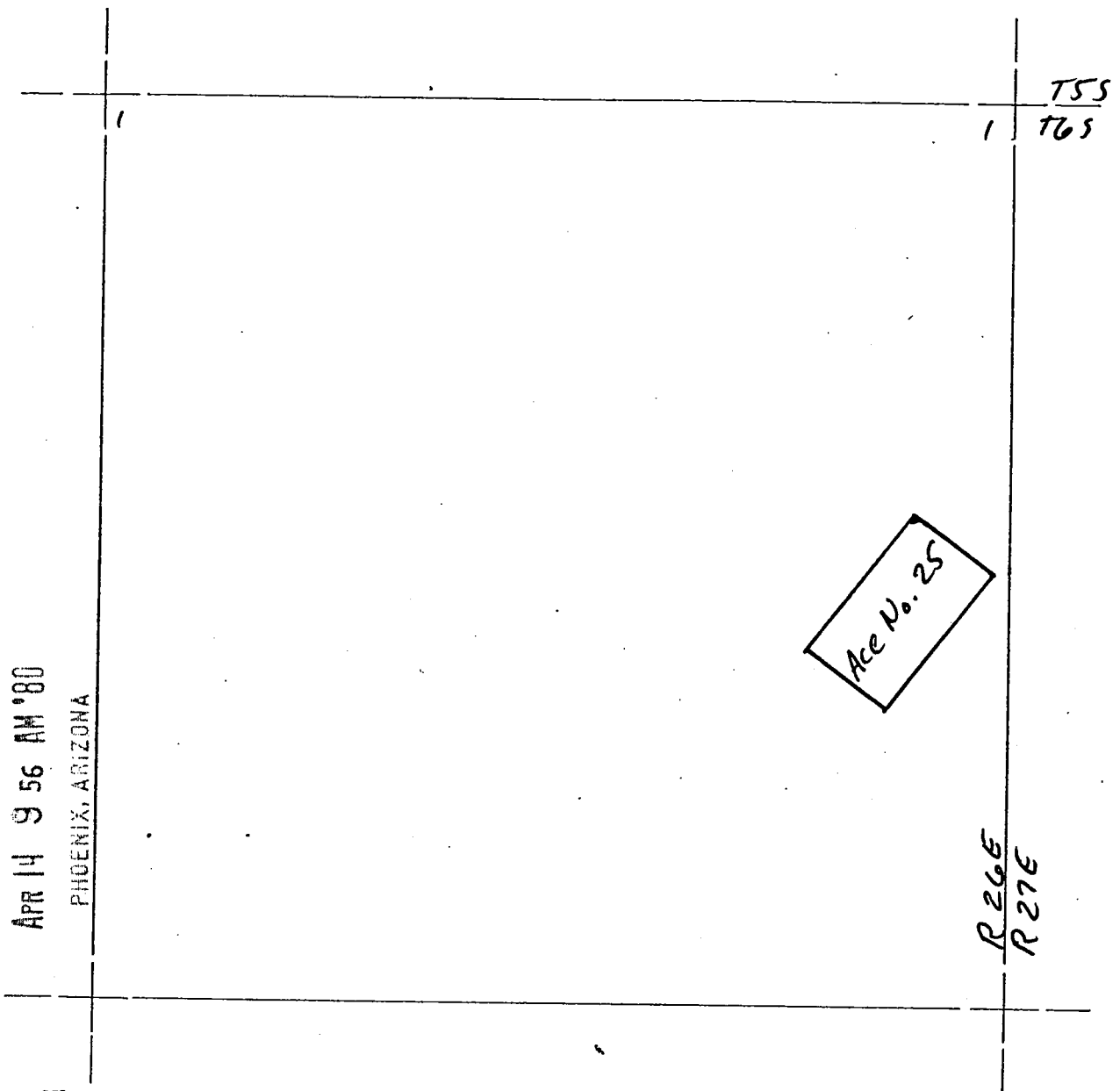
PLAT OF THE Ace No. 25

- (X) LOSE CLAIM
- ( ) PLACER CLAIM
- ( ) MILLSITE

This claim is located in Graham County, Arizona.

All claim monuments are 2"x2" wooden Posts & Rock Monument

Scale: 1"=1000' Township 6S Range 26E Section 1



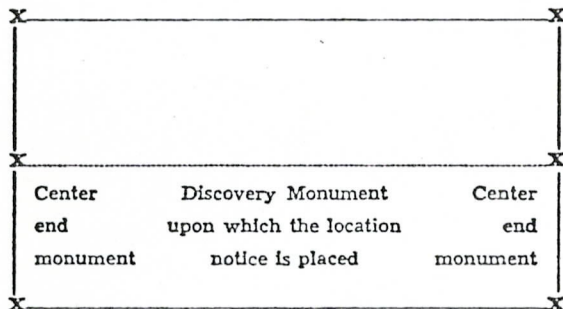
RECEIVED  
 B.L.M. AZ STATE OFFICE  
 APR 14 9 56 AM '80  
 PHOENIX, ARIZONA

The approximate bearing and distance between corners is as follows: beginning at the Northwest corner, a 2"x2" Wood monument at which the location notice is posted, thence S 53° E a distance of 600 feet to the Northeast corner monument; thence S 32° W a distance of 1000 feet to the Southeast corner monument; thence N 53° W a distance of 600 feet to the Southwest corner monument; thence N 32° E a distance of 1000 feet to the place of beginning. The Northwest corner of the claim bears N 15° E a distance of 2500 feet to the NE corner of Section 1, Township 6S, Range 26E, G&SRM.

NOTICE OF LOCATION  
(LODE)

NOTICE IS HEREBY GIVEN that the Ace No. 26 Lode Mining Claim was located by Ray Mines Division of Kennecott Copper Corporation whose address is Hayden, Arizona 85235, on February 22, 1980. Said claim is 1500 feet in length along the vein or deposit of mineral-bearing rock in place and 600 feet in width (300 feet on either side of the center line of the claim), forming a claim in the shape of a parallelogram. The general course of this claim is East and West. This notice is posted at the Northwest corner of the claim, which location monument is approximately 0 feet South and 2850 feet West from the Northeast corner of Section 1, Township 6S, Range 26E, G&SRM. The location monument is in Section 1, Township 6S, Range 26E, G&SRM. The claim is situated in the Lone Star Mining District approximately 10 Miles Northeast from Safford, Az. and falls within the NE 1/4 & NW 1/4 of Section(s) 1, Township 6S, Range 26E, G&SRM, Graham County, Arizona.

A MC 101260



KENNECOTT COPPER CORPORATION

Neil Armbrose  
Agent

WITNESS:

Jim Cross

The location of this mining claim is not intended and shall not effect an abandonment, forfeiture or alteration of any valid rights which the locator may have acquired by virtue of the location of the Bear Ridge No 2 lode mining claim on May 15, 1956; the location notice of which is recorded in the Office of the Recorder of Graham County, Arizona, at Docket 40, page 322.

RECEIVED  
 S.L.M. AZ STATE OFFICE  
 APR 14 9 56 AM '80  
 PHOENIX, ARIZONA

STATE OF ARIZONA, County of Graham, ss. Fee \$ 3.00 No. 1496  
 I hereby certify that the within instrument was filed and recorded  
 at request of Kennecott 4-3-80 1:35 P.M.

DOCKET 324 PAGE 286

in Docket No. 324 Page 286-287 and indexed in Mines  
 Witness my hand and official seal the day and year aforesaid.  
 SHIRLEY ANGLE  
 COUNTY RECORDER By Shirley Angle Deputy

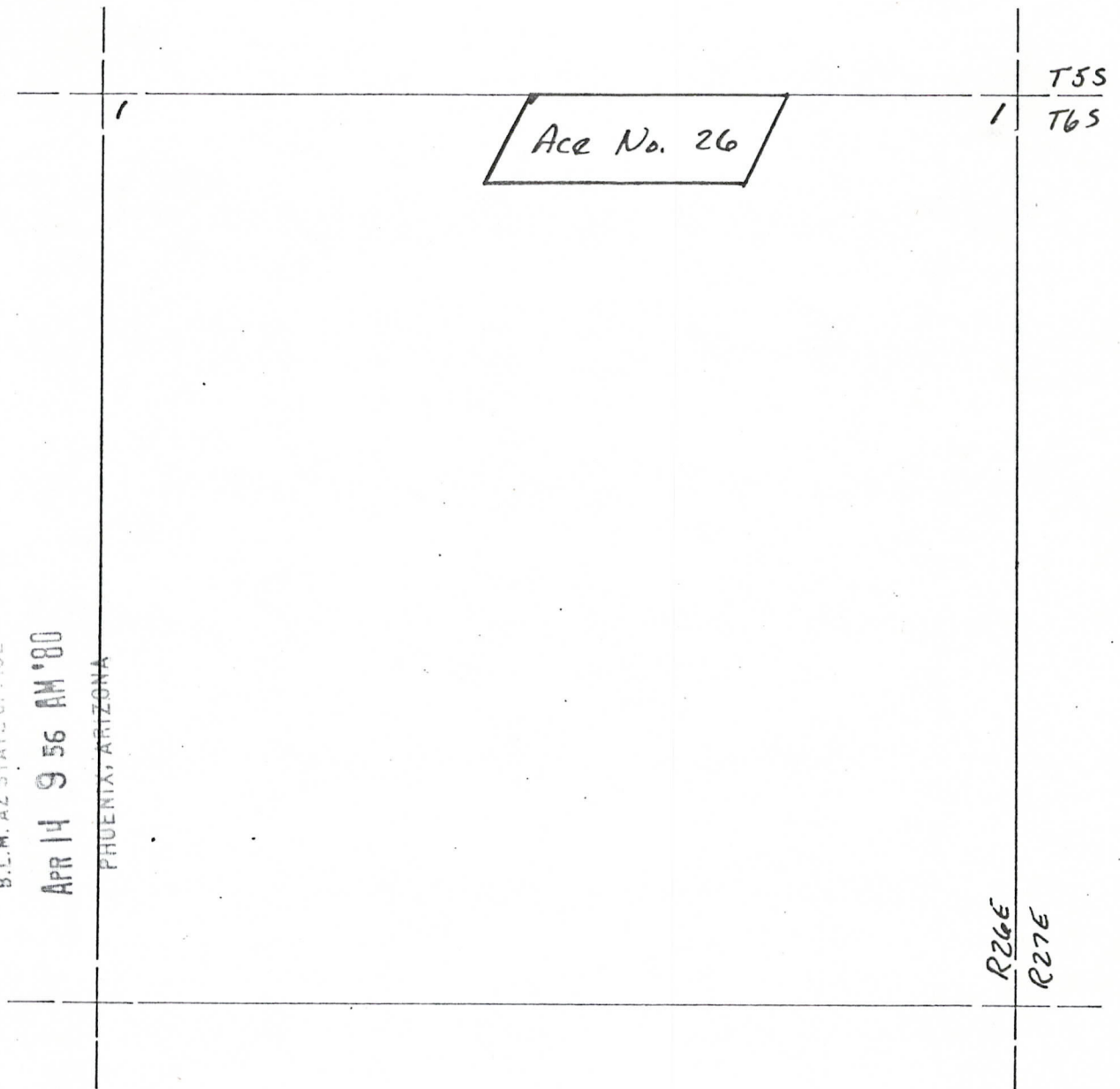
PLAT OF THE Ace No. 26

- (X) LODE CLAIM
- ( ) PLACER CLAIM
- ( ) MILLSITE

This claim is located in Graham County, Arizona.

All claim monuments are 2"x2" Wooden Posts & Rock Monuments

Scale: 1"=1000' Township 6S Range 26E Section 1



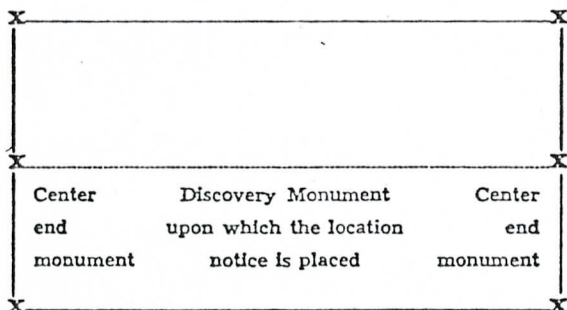
The approximate bearing and distance between corners is as follows: beginning at the Northwest corner, a 2"x2" Wood monument at which the location notice is posted, thence Due East a distance of 1500 feet to the Northeast corner monument; thence S 28° W a distance of 600 feet to the Southeast corner monument; thence Due West a distance of 1500 feet to the Southwest corner monument; thence N 28° E a distance of 600 feet to the place of beginning. The Northwest corner of the claim bears Due East a distance of 2850 feet to the NE corner of Section 1, Township 6S, Range 26E, G&SRM.



NOTICE OF LOCATION  
(LODE)

NOTICE IS HEREBY GIVEN that the Ace No. 27 Lode Mining Claim was located by Ray Mines Division of Kennecott Copper Corporation whose address is Hayden, Arizona 85235, on February 22, 1980. Said claim is 1100 feet in length along the vein or deposit of mineral-bearing rock in place and 270 feet in width (135 feet on either side of the center line of the claim), forming a claim in the shape of a parallelogram. The general course of this claim is Northeast and Southwest. This notice is posted at the Northeast corner of the claim, which location monument is approximately 430 feet South and 1600 feet West from the Northeast corner of Section 1, Township 6S, Range 26E, G&SRM. The location monument is in Section 1, Township 6S, Range 26E, G&SRM. The claim is situated in the Lone Star Mining District approximately 10 Miles Northeast from Safford, Az. and falls within the NE 1/4 of Section(s) 1, Township 6S, Range 26E, G&SRM, Graham County, Arizona.

AHC 101261



KENNECOTT COPPER CORPORATION

Neil A. Schuler  
Agent

WITNESS:

Jim Cronin

The location of this mining claim is not intended and shall not effect an abandonment, forfeiture or alteration of any valid rights which the locator may have acquired by virtue of the location of the Bear Ridge No 3 lode mining claim on May 15, 1956, the location notice of which is recorded in the Office of the Recorder of Graham County, Arizona, at Docket

40, page 323.

RECEIVED  
B.L.M. AZ STATE OFFICE  
APR 14 9 56 AM '80  
PHOENIX, ARIZONA

STATE OF ARIZONA, County of Graham, ss Feb 3.00 No 1497  
I hereby certify that the within instrument was filed and recorded at request of Kennecott 4-3-80 1:35 P.M.

DOCKET 324 PAGE 288

in Docket No. 324 Page 288-289 and indexed in Mines  
Witness my hand and official seal the day and year aforesaid.  
SHIRLEY ANGLE  
COUNTY RECORDER By Clidia O'Brien Deputy

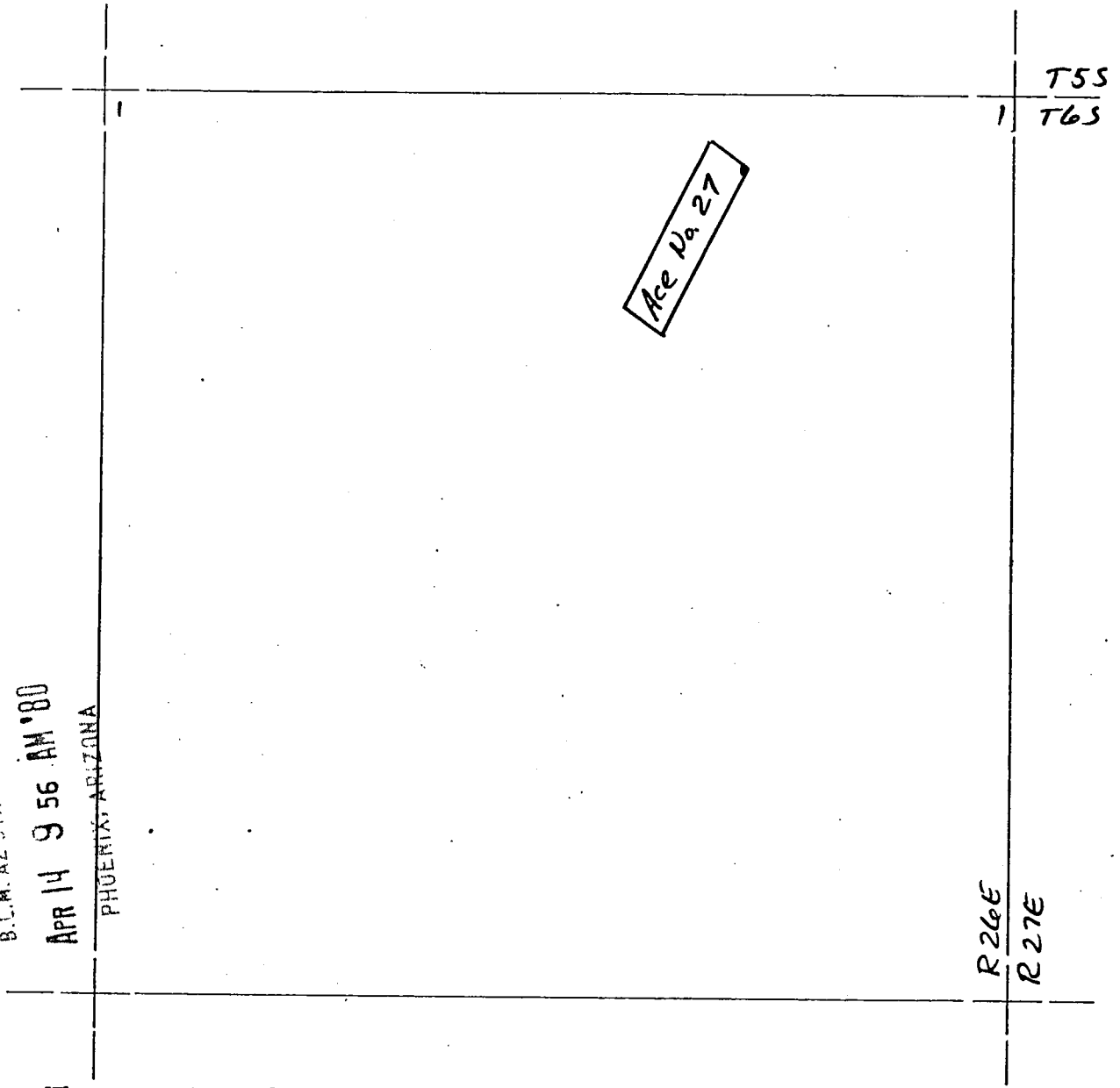
PLAT OF THE Ace No. 27

- (X) LODE CLAIM
- ( ) PLACER CLAIM
- ( ) MILLSITE

This claim is located in Graham County, Arizona.

All claim monuments are 2"x2" Wooden Posts & Rock Monuments

Scale: 1"=1000' Township 6S Range 26E Section 1



APR 10 1980

RECEIVED  
 B.L.M. AZ STATE OFFICE  
 APR 14 9 56 AM '80  
 PHOENIX, ARIZONA

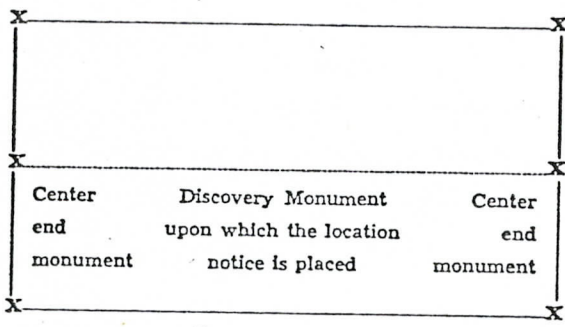
The approximate bearing and distance between corners is as follows: beginning at the Northeast corner, a 2"x2" Wood monument at which the location notice is posted, thence S 27° W a distance of 1100 feet to the Southeast corner monument; thence N 53° W a distance of 270 feet to the Southwest corner monument; thence N 27° E a distance of 1100 feet to the Northwest corner monument; thence S 53° E a distance of 270 feet to the place of beginning. The Northeast corner of the claim bears N74°E a distance of 1600 feet to the \_\_\_\_\_ corner of Section 1, Township 6S, Range 26E, G&SRM.

NOTICE OF LOCATION  
(LODE)

NOTICE IS HEREBY GIVEN that the Ace No. 28 Lode Mining Claim was located by Ray Mines Division of Kennecott Copper Corporation whose address is Hayden, Arizona 85235, on February 21, 1980. Said claim is 1500 feet in length along the vein or deposit of mineral-bearing rock in place and 600 feet in width (300 feet on either side of the center line of the claim), forming a claim in the shape of a parallelogram. The general course of this claim is Northeast and Southwest. This notice is posted at the Southeast corner of the claim, which location monument is approximately 1670 feet South and 1530 feet West from the Northeast corner of Section 1, Township 6 S, Range 26 E, G&SRM. The location monument is in Section 1, Township 6 S, Range 26 E, G&SRM.

AHC 101262

The claim is situated in the Lone Star Mining District approximately 10 Miles Northeast from Safford, Az. and falls within the NE 1/4 of Section(s) 1, Township 6 S, Range 26 E, G&SRM, Graham County, Arizona.



KENNECOTT COPPER CORPORATION  
Neil A. Huber  
Agent

WITNESS:  
Jim Crum

The location of this mining claim is not intended and shall not effect an abandonment, forfeiture or alteration of any valid rights which the locator may have acquired by virtue of the location of the Bear Ridge No. 4 lode mining claim on March 3, 1956, the location notice of which is recorded in the Office of the Recorder of Graham County, Arizona, at Docket

RECEIVED  
B.L.M. AZ STATE OFFICE  
APR 14 9 56 AM '80  
PHOENIX, ARIZONA

40, page 324.

STATE OF ARIZONA, County of Graham, ss Fee \$3.00 No. 1498  
I hereby certify that the within instrument was filed and recorded at request of Kennecott 4-3-80 1:35 P.M.

DOCKET **324** PAGE **290**

in Docket No. 324 Page 290-291 and indexed in Mines  
Witness my hand and official seal the day and year aforesaid.  
SHIRLEY ANGLE  
COUNTY RECORDER By Shirley Angle Deputy

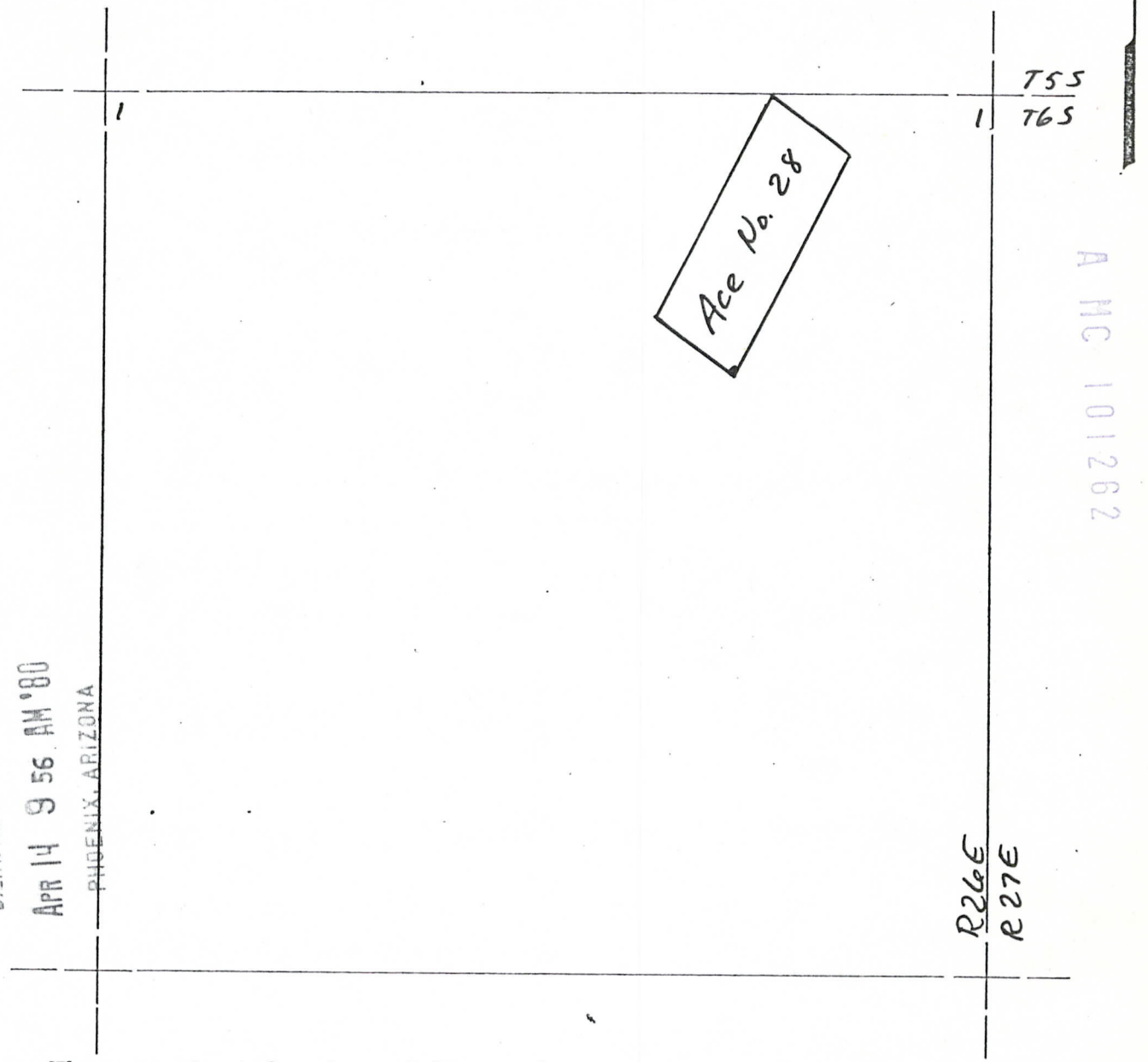
PLAT OF THE Ace No. 28

- (X) LOSE CLAIM
- ( ) PLACER CLAIM
- ( ) MILLSITE

This claim is located in Graham County, Arizona.

All claim monuments are 2" x 2" Wooden Posts & Rock Monuments

Scale: 1"=1000' Township 6S Range 26E Section 1



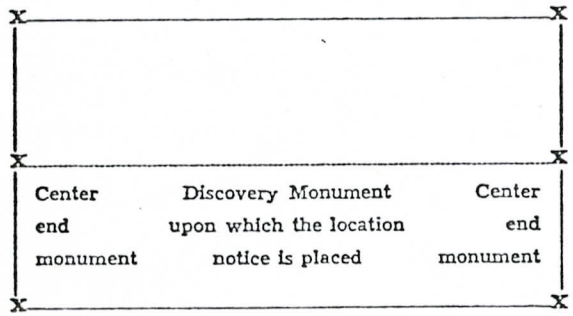
The approximate bearing and distance between corners is as follows: beginning at the Southeast corner, a 2" x 2" Wood monument at which the location notice is posted, thence N 53° W a distance of 600 feet to the Southwest corner monument; thence N 27° E a distance of 1500 feet to the Northwest corner monument; thence S 53° E a distance of 600 feet to the Northeast corner monument; thence S 27° W a distance of 1500 feet to the place of beginning. The Southeast corner of the claim bears N 42° E a distance of 2300 feet to the NE corner of Section 1, Township 6S, Range 26E, G&SRM.

NOTICE OF LOCATION  
(LODE)

NOTICE IS HEREBY GIVEN that the Ace No. 29 Lode Mining Claim was located by Ray Mines Division of Kennecott Copper Corporation whose address is Hayden, Arizona 85235, on February 21, 1980. Said claim is 1500 feet in length along the vein or deposit of mineral-bearing rock in place and 600 feet in width (300 feet on either side of the center line of the claim), forming a claim in the shape of a parallelogram. The general course of this claim is Northeast and Southwest. This notice is posted at the Southwest corner of the claim, which location monument is approximately 1670 feet South and 1530 feet West from the Northeast corner of Section 1, Township 6S, Range 26E, G&SRM. The location monument is in Section 1, Township 6S, Range 26E, G&SRM.

A MC 101263

The claim is situated in the Lone Star Mining District approximately 10 Miles Northeast from Safford, Az. and falls within the NE 1/4 of Section(s) 1, Township 6S, Range 26E, G&SRM, Graham County, Arizona.



KENNECOTT COPPER CORPORATION

Neil A. Muehle  
Agent

WITNESS:

Jim Crum

The location of this mining claim is not intended and shall not effect an abandonment, forfeiture or alteration of any valid rights which the locator may have acquired by virtue of the location of the Bear Ridge No. 5 lode mining claim on March 3, 1952, the location notice of which is recorded in the Office of the Recorder of Graham County, Arizona, at Docket

RECEIVED  
B.L.M. AZ STATE OFFICE  
APR 14 9 56 AM '80  
PHOENIX, ARIZONA

40, page 325 STATE OF ARIZONA, County of Graham, ss Fee \$ 3.00 No. 1499  
I hereby certify that the within instrument was filed and recorded at request of Kennecott 4-3-80 1:35 P.M.

DOCKET **324** PAGE **292**

in Docket No. 324 Page 292-293 and indexed in Mines  
Witness my hand and official seal the day and year aforesaid.  
SHIRLEY ANGLE  
COUNTY RECORDER By Elidia Olsen Deputy

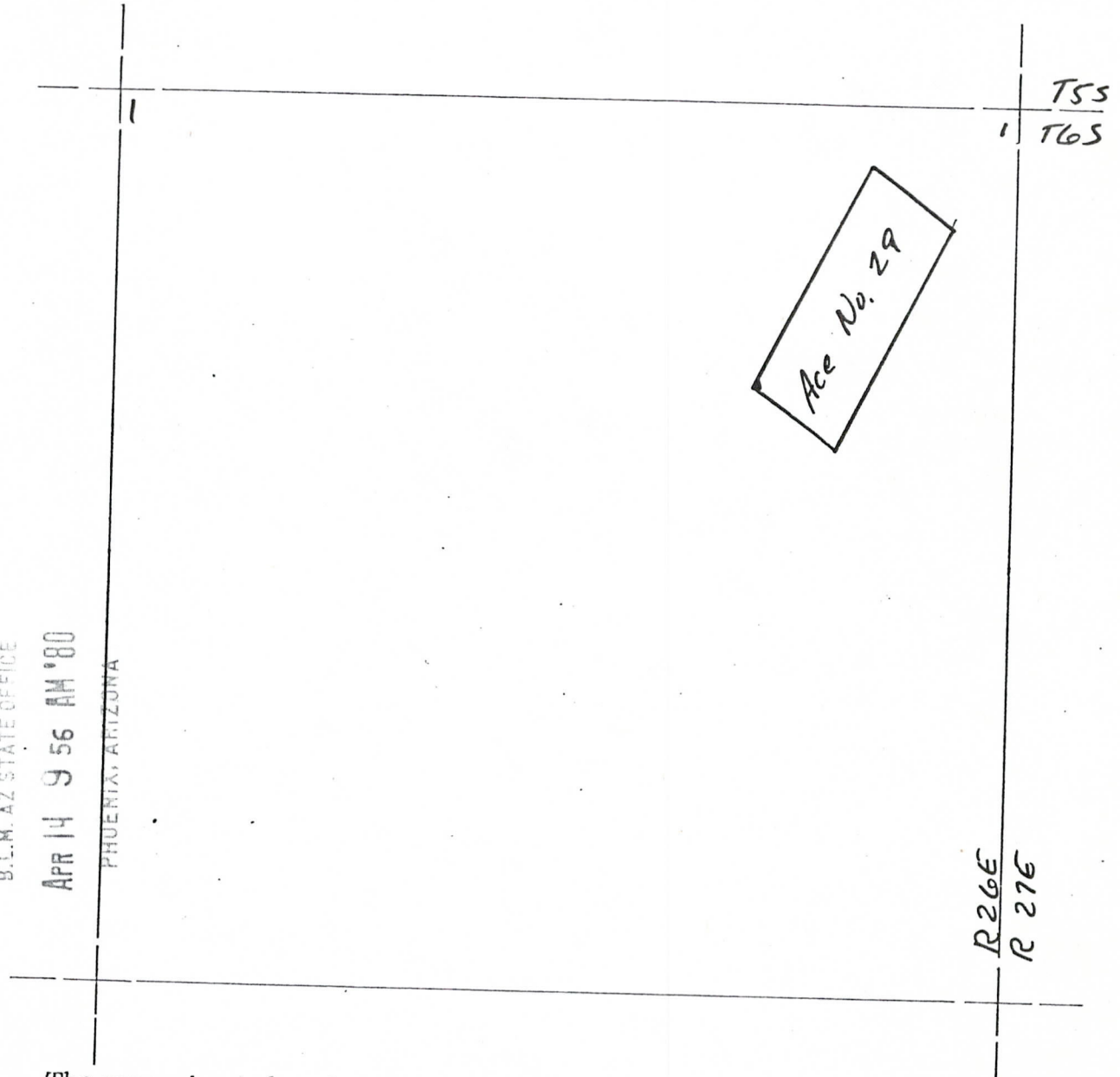
PLAT OF THE Ace No. 29

(X) LODE CLAIM  
( ) PLACER CLAIM  
( ) MILLSITE

This claim is located in Graham County, Arizona.

All claim monuments are 2"x2" Wooden Posts & Rock Monuments

Scale: 1"=1000' Township 6S Range 26E Section 1

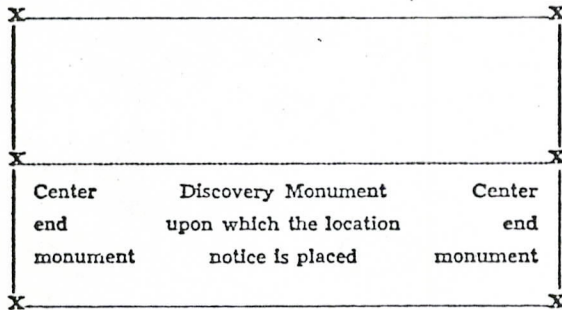


The approximate bearing and distance between corners is as follows: beginning at the Southwest corner, a 2"x2" Wood monument at which the location notice is posted, thence N 27° E a distance of 1500 feet to the Northwest corner monument; thence S 53° E a distance of 600 feet to the Northeast corner monument; thence S 27° W a distance of 1500 feet to the Southeast corner monument; thence N 53° W a distance of 600 feet to the place of beginning. The Southwest corner of the claim bears N 42° E a distance of 2300 feet to the NE corner of Section 1, Township 6S, Range 26E, G&SRM.

NOTICE OF LOCATION  
(LODE)

NOTICE IS HEREBY GIVEN that the Ace No. 30 Lode Mining Claim was located by Ray Mines Division of Kennecott Copper Corporation whose address is Hayden, Arizona 85235, on February 21, 1980. Said claim is 1500 feet in length along the vein or deposit of mineral-bearing rock in place and 600 feet in width (300 feet on either side of the center line of the claim), forming a claim in the shape of a parallelogram. The general course of this claim is Northeast and Southwest. This notice is posted at the Southeast corner of the claim, which location monument is approximately 2380 feet South and 575 feet West from the Northeast corner of Section 1, Township 6S, Range 26E, G&SRM. The location monument is in Section 1, Township 6S, Range 26E, G&SRM.

The claim is situated in the Lone Star Mining District approximately 10 Miles Northeast from Safford, Az. and falls within the NE 1/4 of Section(s) 1, Township 6S, Range 26E, G&SRM, Graham County, Arizona.



KENNECOTT COPPER CORPORATION

Neil A. Lumbert  
Agent

WITNESS:

Jim Cunn

The location of this mining claim is not intended and shall not effect an abandonment, forfeiture or alteration of any valid rights which the locator may have acquired by virtue of the location of the Bear Ridge No. 6 lode mining claim on March 3, 1956, the location notice of which is recorded in the Office of the Recorder of Graham County, Arizona, at Docket

40, page 326.

STATE OF ARIZONA, County of Graham, ss Fee \$ 3.00 No. 1500  
I hereby certify that the within instrument was filed and recorded at request of Kennecott 4-3-80 1:35 P.M.

in Docket No. 324 Page 294-295 and indexed in Mines  
Witness my hand and official seal the day and year aforesaid.  
SHIRLEY ANGLE  
COUNTY RECORDER By Shirley Angle Deputy

RECEIVED  
B.L.M. AZ STATE OFFICE

APR 14 9 56 AM '80

PHOENIX, ARIZONA

DOCKET 324 PAGE 294

A MC 101264

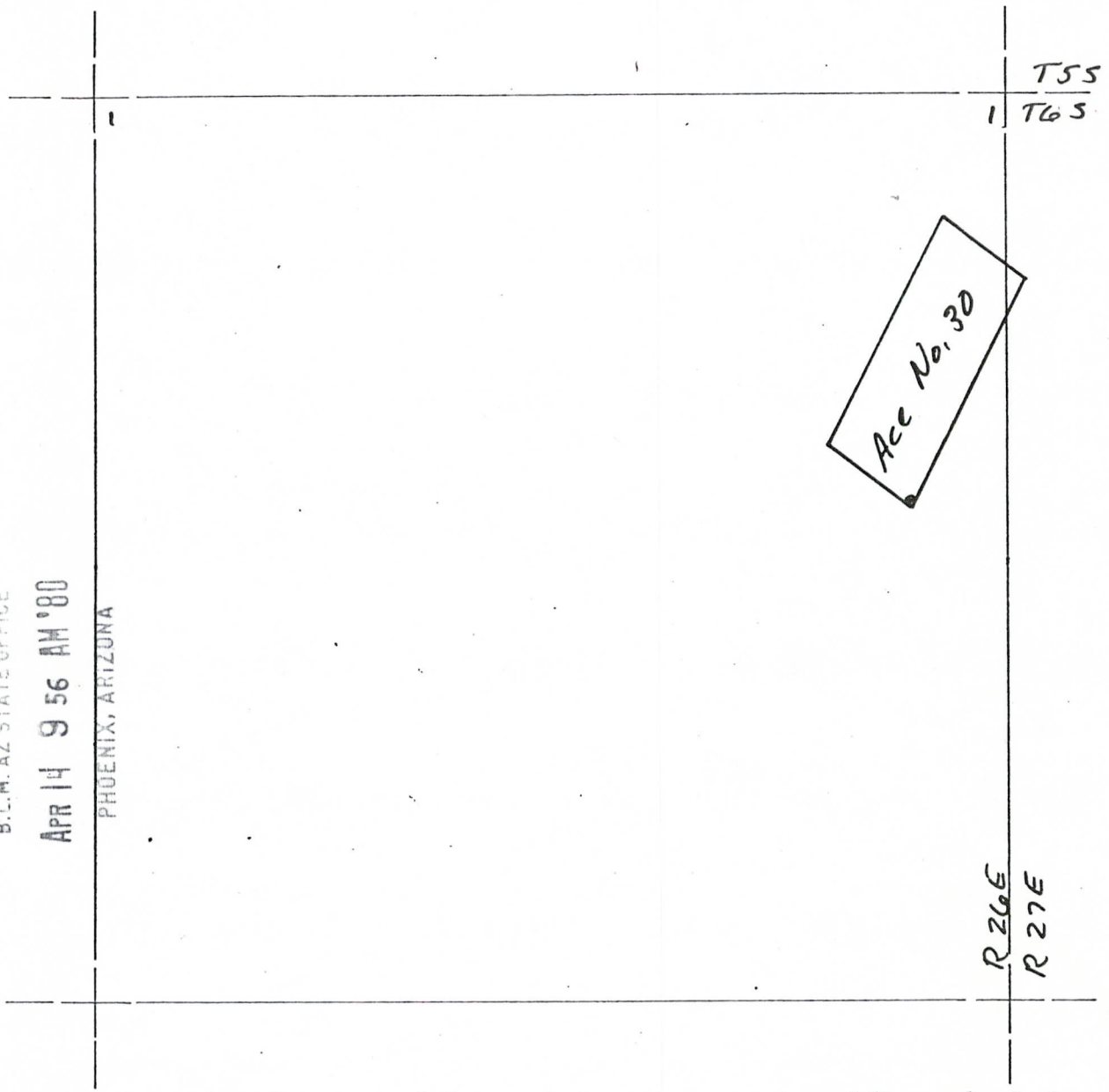
PLAT OF THE Ace No. 30

- (X) LODE CLAIM
- ( ) PLACER CLAIM
- ( ) MILLSITE

This claim is located in Graham County, Arizona.

All claim monuments are 2"x2" Wooden Posts & Rock Monuments

Scale: 1"=1000' Township 6S Range 26E Section 1



RECEIVED  
 B.L.M. AZ STATE OFFICE  
 APR 14 9 56 AM '80  
 PHOENIX, ARIZONA

A MC 101264

R 26E  
 R 27E

The approximate bearing and distance between corners is as follows: beginning at the Southeast corner, a 2"x2" Wood monument at which the location notice is posted, thence N 53° W a distance of 600 feet to the Southwest corner monument; thence N 27° E a distance of 1500 feet to the Northwest corner monument; thence S 53° E a distance of 600 feet to the Northeast corner monument; thence S 27° W a distance of 1500 feet to the place of beginning. The Southeast corner of the claim bears N 15° E a distance of 2500 feet to the NE corner of Section 1, Township 6S, Range 26E, G&SRM.



NOTICE OF LOCATION  
(LODE)

NOTICE IS HEREBY GIVEN that the Ace No. 31 Lode Mining

Claim was located by Ray Mines Division of Kennecott Copper Corporation whose address is Hayden, Arizona 85235, on February 21, 1980. Said claim is 1345 feet in length along the vein or deposit of mineral-bearing rock in place and 600 feet in width (300 feet on either side of the center line of the claim), forming a claim in the shape of a parallelogram.

The general course of this claim is Northeast and Southwest.

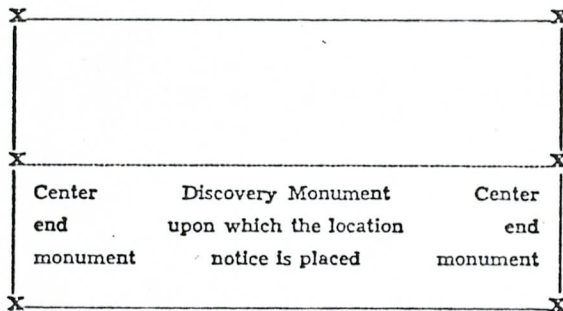
This notice is posted at the Southwest corner of the claim, which location monument is approximately 2380 feet South and 575 feet West from the Northeast corner of Section 1, Township 6S, Range 26E, G&SRM.

The location monument is in Section 1, Township 6S, Range 26E, G&SRM.

The claim is situated in the Lone Star Mining District approximately

10 Miles Northeast from Safford, Az.

and falls within the NE 1/4; NW 1/4 of Section(s) 1; 6, Township 6S, Range 26E; 27E, G&SRM, Graham County, Arizona.



KENNECOTT COPPER CORPORATION

Neil A. ...  
Agent

WITNESS:

Jim ...

The location of this mining claim is not intended and shall not effect an abandonment, forfeiture or alteration of any valid rights which the locator may have acquired by virtue of the location of the Bear Ridge No. 7 lode mining claim on August 28, 1970, the location notice of which is recorded in the Office of the Recorder of Graham County, Arizona, at Docket

156, page 435.

STATE OF ARIZONA, County of Graham, ss Fee \$ 3.00 No. 1501  
I hereby certify that the within instrument was filed and recorded at request of Kennecott 4-3-80 1:35 P.M.

in Docket No. 324 Page 296-297 and indexed in Mines  
Witness my hand and official seal the day and year aforesaid.  
SHIRLEY ANGLE  
COUNTY RECORDER By Shirley Angle Deputy

DOCKET 324 PAGE 296

RECEIVED  
B.L.M. AZ STATE OFFICE  
APR 14 9 57 AM '80  
PHOENIX, ARIZONA

MC 101265

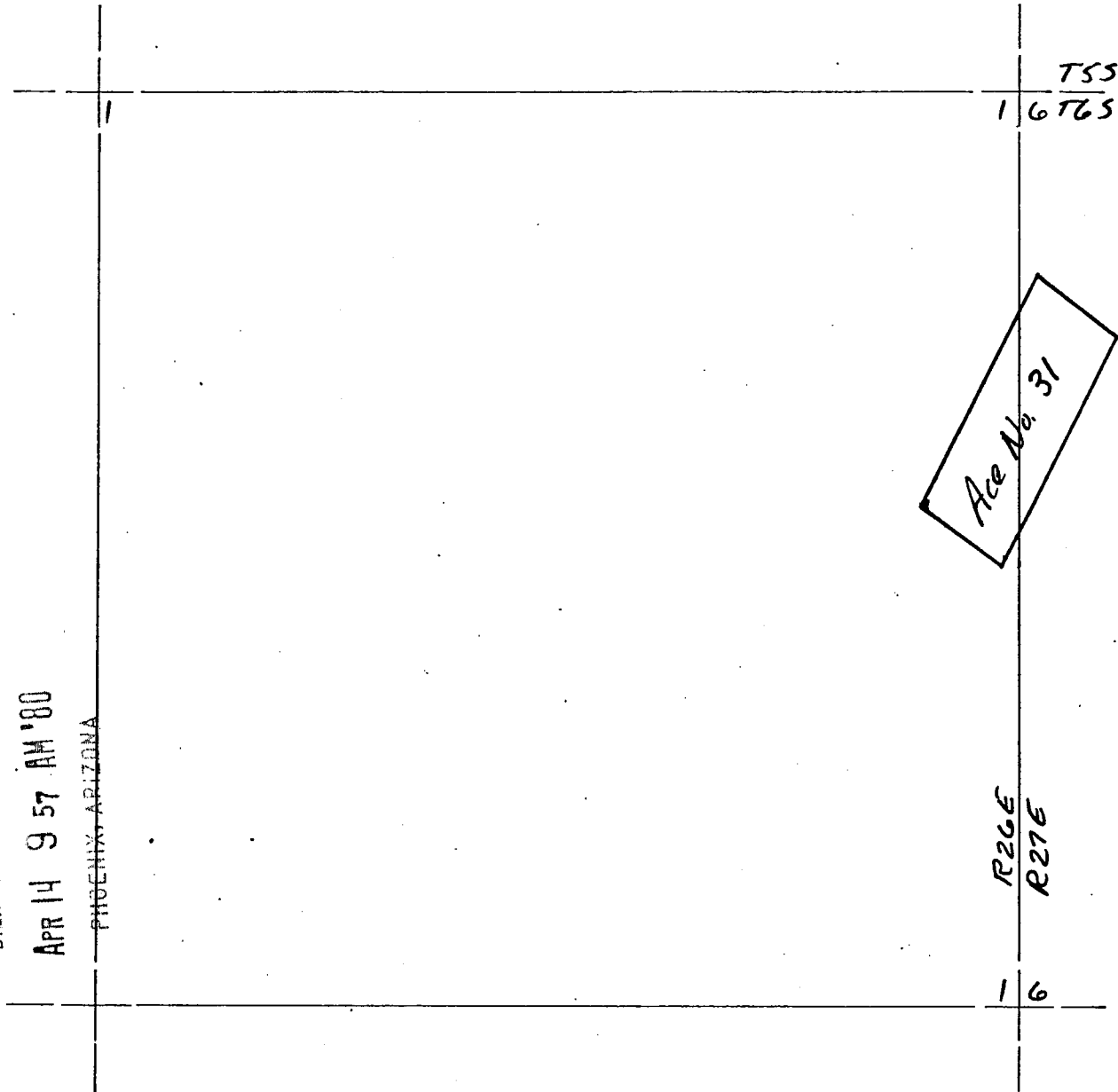
PLAT OF THE Ace No. 31

- (X) LODE CLAIM
- ( ) PLACER CLAIM
- ( ) MILLSITE

This claim is located in Graham County, Arizona.

All claim monuments are 2"x2" Wooden Posts & Rock Monuments

Scale: 1"=1000' Township 6S Range 26E, 27E Section(s) 1; 6

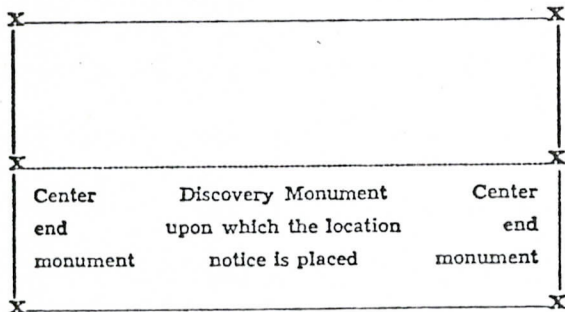


The approximate bearing and distance between corners is as follows: beginning at the Southwest corner, a 2"x2" Wood monument at which the location notice is posted, thence N 27° E a distance of 1500 feet to the Northwest corner monument; thence S 53° E a distance of 600 feet to the Northeast corner monument; thence S 27° W a distance of 1500 feet to the Southeast corner monument; thence N 53° W a distance of 600 feet to the place of beginning. The Southwest corner of the claim bears N 15° E a distance of 2500 feet to the NE corner of Section 1, Township 6S, Range 26E, G&SRM.

NOTICE OF LOCATION  
(LODE)

NOTICE IS HEREBY GIVEN that the Ace No. 32 Lode Mining Claim was located by Ray Mines Division of Kennecott Copper Corporation whose address is Hayden, Arizona 85235, on February 22, 1980. Said claim is 1345 feet in length along the vein or deposit of mineral-bearing rock in place and 300 feet in width (150 feet on either side of the center line of the claim), forming a claim in the shape of a parallelogram. The general course of this claim is Northeast and Southwest. This notice is posted at the Northwest corner of the claim, which location monument is approximately 1540 feet South and 500 feet East from the Northwest corner of Section 6, Township 6S, Range 27E, G&SRM. The location monument is in Section 6, Township 6S, Range 27E, G&SRM.

The claim is situated in the Lone Star Mining District approximately 10 Miles Northeast from Safford, Az. and falls within the NW 1/4 & SW 1/4 of Section(s) 6, Township 6S, Range 27E, G&SRM, Graham County, Arizona.



KENNECOTT COPPER CORPORATION

Neil A. Surber  
Agent

WITNESS:

Jim Crum

The location of this mining claim is not intended and shall not effect an abandonment, forfeiture or alteration of any valid rights which the locator may have acquired by virtue of the location of the Elliot lode mining claim on August 27, 1970, the location notice of which is recorded in the Office of the Recorder of Graham County, Arizona, at Docket

156, page 434.

STATE OF ARIZONA, County of Graham, ss Fee \$ 3.00 No. 1502  
I hereby certify that the within instrument was filed and recorded at request of Kennecott 4-3-80 1:35 P.M.

in Docket No. 324 Page 298-299 and indexed in Mines  
Witness my hand and official seal the day and year aforesaid.  
SHIRLEY ANGLE  
COUNTY RECORDER By Shirley Angle Deputy

DOCKET 324 PAGE 298

RECEIVED  
B.L.M. AZ STATE OFFICE  
APR 14 9 57 AM '80  
PHOENIX, ARIZONA

A MC 101266

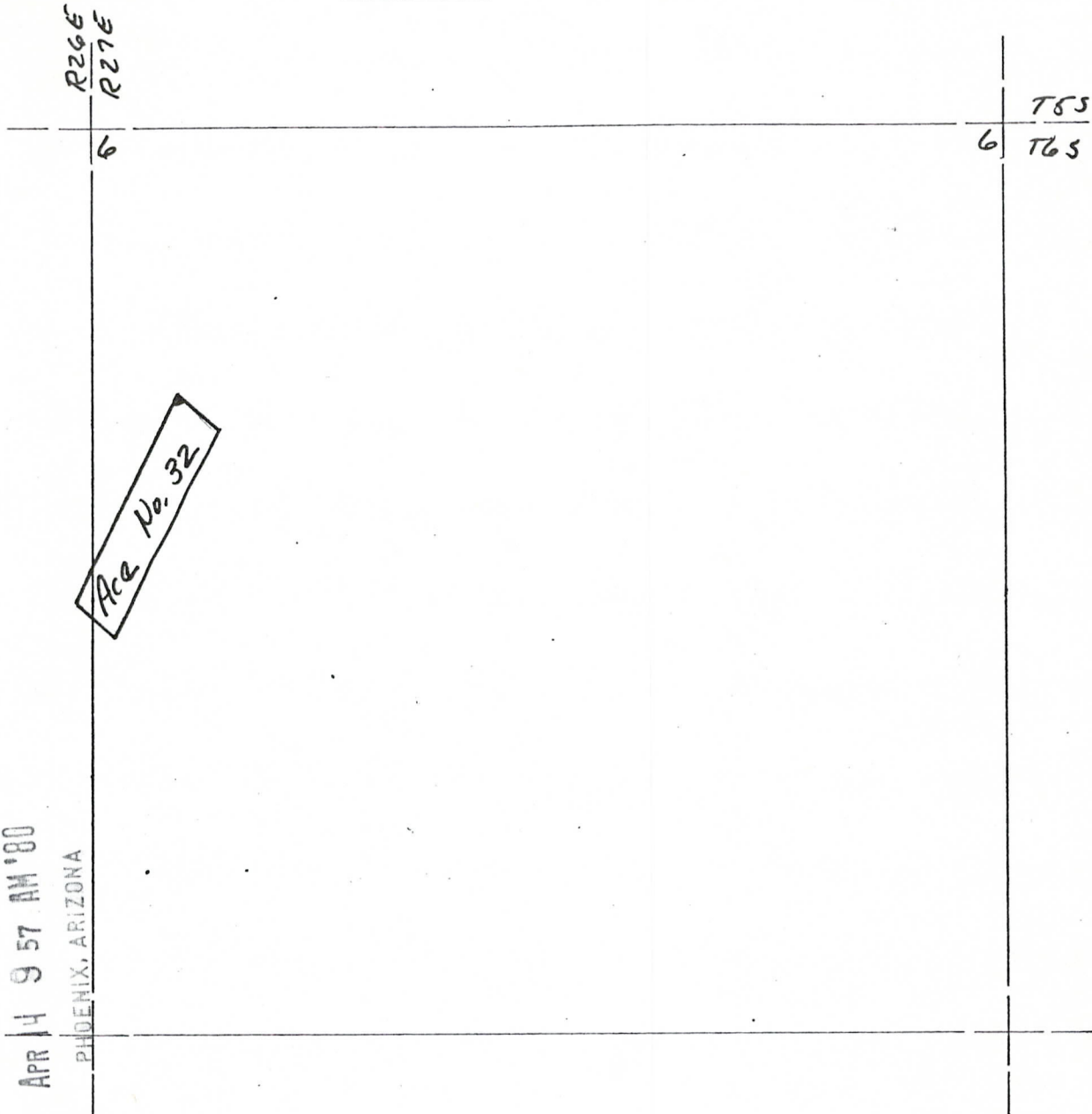
PLAT OF THE Ace No. 32

- (X) LODE CLAIM
- ( ) PLACER CLAIM
- ( ) MILLSITE

This claim is located in Graham County, Arizona.

All claim monuments are 2" x 2" Wooden Posts & Rock Monuments

Scale: 1"=1000' Township 6S Range 27E Section 6

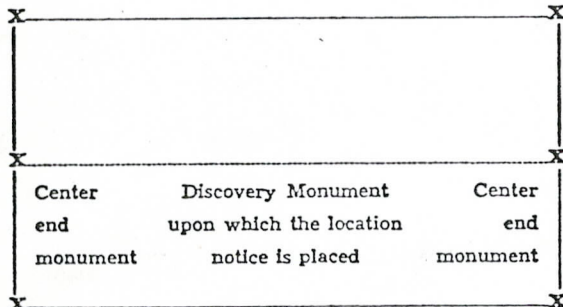


The approximate bearing and distance between corners is as follows: beginning at the Northwest corner, a 2" x 2" Wood monument at which the location notice is posted, thence S 53° E a distance of 300 feet to the North east corner monument; thence S 27° W a distance of 1345 feet to the South east corner monument; thence N 53° W a distance of 300 feet to the South west corner monument; thence N 27° E a distance of 1345 feet to the place of beginning. The Northwest corner of the claim bears N 17° W a distance of 1650 feet to the NW corner of Section 6, Township 6S, Range 27E, G&SRM.

NOTICE OF LOCATION  
(LODE)

NOTICE IS HEREBY GIVEN that the Ace No. 33 Lode Mining Claim was located by Ray Mines Division of Kennecott Copper Corporation whose address is Hayden, Arizona 85235, on February 22, 1980. Said claim is 1166 feet in length along the vein or deposit of mineral-bearing rock in place and 600 feet in width (300 feet on either side of the center line of the claim), forming a claim in the shape of a parallelogram. The general course of this claim is North and South. This notice is posted at the Northwest corner of the claim, which location monument is approximately 2220 feet South and 270 feet East from the Northwest corner of Section 6, Township 6S, Range 27E, G&SRM. The location monument is in Section 6, Township 6S, Range 27E, G&SRM. The claim is situated in the Lone Star Mining District approximately 10 Miles Northeast from Safford, Az. and falls within the NW 1/4 & SW 1/4 of Section(s) 6, Township 6S, Range 27E, G&SRM, Graham County, Arizona.

AHC 101267



KENNECOTT COPPER CORPORATION

Neil Anderson  
Agent

WITNESS:

Jim Brown

The location of this mining claim is not intended and shall not effect an abandonment, forfeiture or alteration of any valid rights which the locator may have acquired by virtue of the location of the Blue Jay No. 6 lode mining claim on August 28, 1970, the location notice of which is recorded in the Office of the Recorder of Graham County, Arizona, at Docket

RECEIVED  
9.L.M. AZ STATE OFFICE  
APR 14 9 57 AM '80  
PHOENIX, ARIZONA

STATE OF ARIZONA, County of Graham, ss Fee \$ 3.00 No. 1503  
I hereby certify that the within instrument was filed and recorded at request of Kennecott 4-3-80 1:35 P.M.

156, page 433

in Docket No. 324 Page 300-301 and indexed in Mines  
Witness my hand and official seal the day and year aforesaid.  
SHIRLEY ANGLE  
COUNTY RECORDER By Edna Owen Deputy

DOCKET **324** PAGE **300**

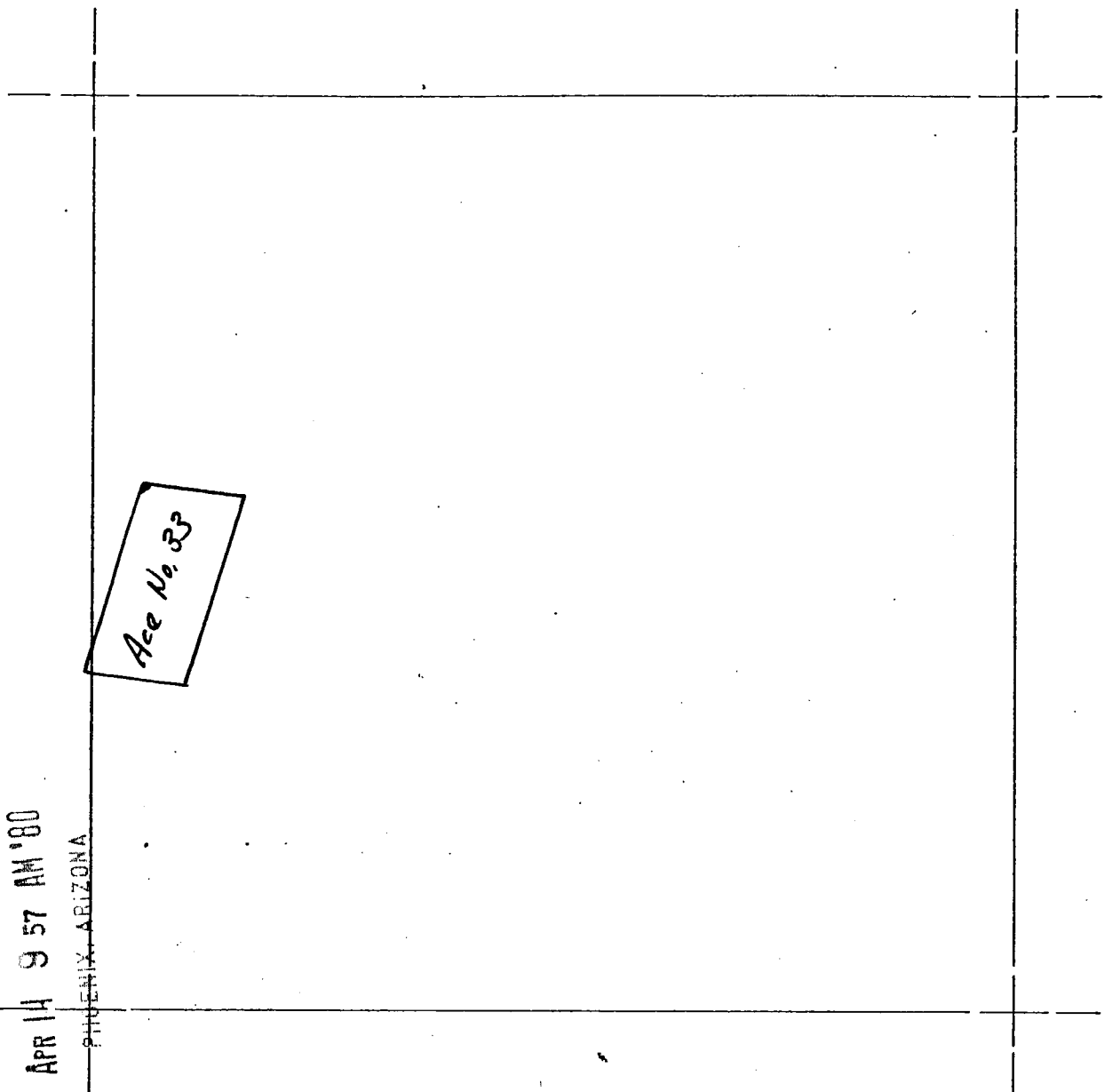
PLAT OF THE Ace No. 33

(X) LODE CLAIM  
( ) PLACER CLAIM  
( ) MILLSITE

This claim is located in Graham County, Arizona.

All claim monuments are 2"x2" Wooden Posts & Rock Monuments

Scale: 1"=1000' Township 6S Range 27E Section 6



APR 14 10 12 AM '80

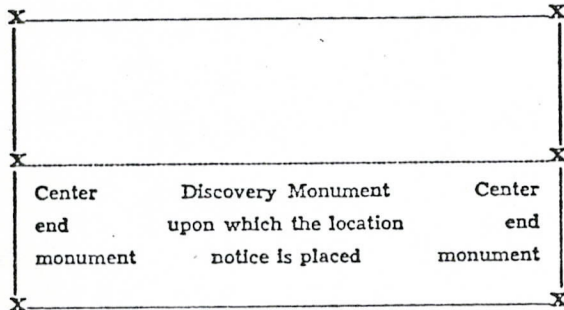
RECEIVED  
B.L.M. AZ STATE OFFICE  
APR 14 9 57 AM '80  
PHOENIX, ARIZONA

The approximate bearing and distance between corners is as follows: beginning at the Northwest corner, a 2"x2" Wood monument at which the location notice is posted, thence S 84° E a distance of 600 feet to the Northeast corner monument; thence S 16° W a distance of 1166 feet to the Southeast corner monument; thence N 84° W a distance of 600 feet to the Southwest corner monument; thence N 16° E a distance of 1166 feet to the place of beginning. The Northwest corner of the claim bears N 7° W a distance of 2300 feet to the NW corner of Section 6, Township 6S, Range 27E, G&SRM.

NOTICE OF LOCATION  
(LODE)

NOTICE IS HEREBY GIVEN that the Ace No. 34 Lode Mining Claim was located by Ray Mines Division of Kennecott Copper Corporation whose address is Hayden, Arizona 85235, on February 22, 1980. Said claim is 1500 feet in length along the vein or deposit of mineral-bearing rock in place and 600 feet in width (300 feet on either side of the center line of the claim), forming a claim in the shape of a parallelogram. The general course of this claim is East and West. This notice is posted at the Southwest corner of the claim, which location monument is approximately 2220 feet South and 270 feet East from the Northwest corner of Section 6, Township 6S, Range 27E, G&SRM. The location monument is in Section 6, Township 6S, Range 27E, G&SRM.

The claim is situated in the Lone Star Mining District approximately 10 Miles Northeast from Safford, Az. and falls within the NW 1/4 of Section(s) 6, Township 6S, Range 27E, G&SRM, Graham County, Arizona.



KENNECOTT COPPER CORPORATION

Nuel Anderson  
Agent

WITNESS:

Jim Crum

The location of this mining claim is not intended and shall not effect

an abandonment, forfeiture or alteration of any valid rights which the locator may have acquired by virtue of the location of the Blue Jay No. 9 lode mining claim on March 3, 1956, the location notice of which is recorded in the Office of the Recorder of Graham County, Arizona, at Docket

37, page 407


STATE OF ARIZONA, County of Graham, ss Fee \$3.00 No. 1504 I hereby certify that the within instrument was filed and recorded at request of Kennecott 4-3-80 1:35 P.M.

in Docket No. 324 Page 302-303 and indexed in Mines Witness my hand and official seal the day and year aforesaid.  
SHIRLEY ANGLE  
COUNTY RECORDER By [Signature] Deputy

RECEIVED  
B.L.M. AZ STATE OFFICE  
APR 14 9 57 AM '80  
PHOENIX, ARIZONA

DOCKET **324** PAGE **302**

A HC 101268

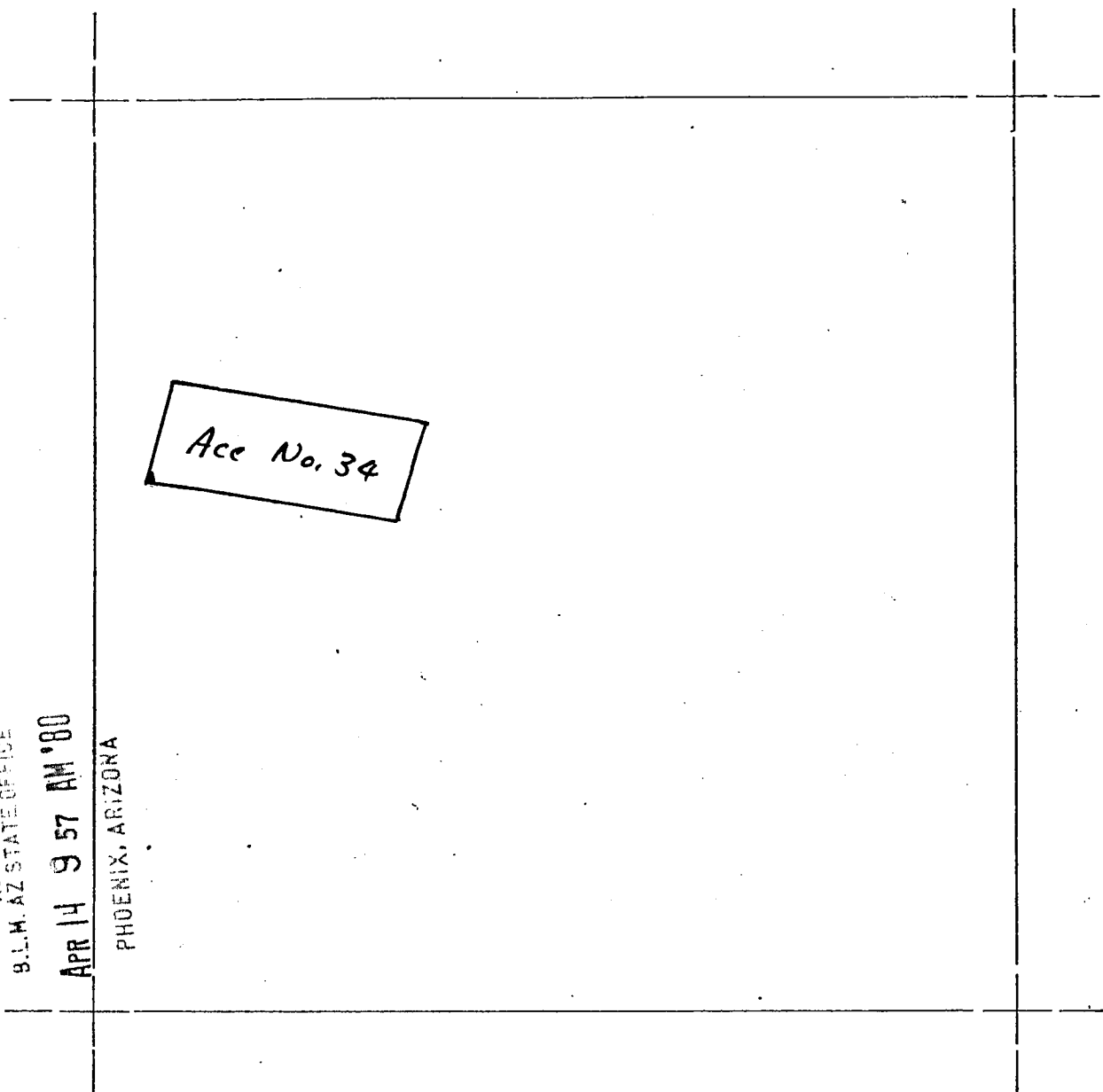
PLAT OF THE Ace No. 34 

- LODE CLAIM
- PLACER CLAIM
- MILLSITE

This claim is located in Graham County, Arizona.

All claim monuments are 2"x2" Wooden Posts & Rock Monuments

Scale: 1"=1000' Township 6S Range 27E Section 6



RECEIVED  
 B.L.M. AZ STATE OFFICE  
 APR 14 9 57 AM '80  
 PHOENIX, ARIZONA

1000  
 1000  
 1000  
 1000  
 1000

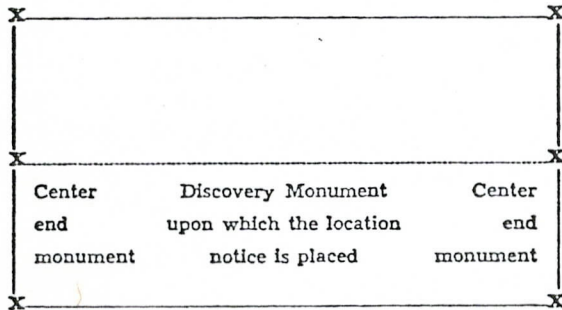
The approximate bearing and distance between corners is as follows: beginning at the Southwest corner, a 2"x2" Wood monument at which the location notice is posted, thence N 16° E a distance of 600 feet to the Northwest corner monument; thence S 84° E a distance of 1500 feet to the Northeast corner monument; thence S 16° W a distance of 600 feet to the Southeast corner monument; thence N 84° W a distance of 1500 feet to the place of beginning. The Southwest corner of the claim bears N 70° W a distance of 2300 feet to the NW corner of Section 6, Township 6S, Range 27E, G&SRM.



NOTICE OF LOCATION  
(LODE)

NOTICE IS HEREBY GIVEN that the Ace No. 35 Lode Mining Claim was located by Ray Mines Division of Kennecott Copper Corporation whose address is Hayden, Arizona 85235, on February 22, 1980. Said claim is 1500 feet in length along the vein or deposit of mineral-bearing rock in place and 600 feet in width (300 feet on either side of the center line of the claim), forming a claim in the shape of a parallelogram. The general course of this claim is Northeast and Southwest. This notice is posted at the Southeast corner of the claim, which location monument is approximately 450 feet South and 950 feet West from the Northeast corner of Section 1, Township 6S, Range 26E, G&SRM. The location monument is in Section 1, Township 6S, Range 26E, G&SRM. The claim is situated in the Lone Star Mining District approximately 10 Miles Northeast from Safford, Az. and falls within the NE 1/4; SW 1/4 of Section(s) 1, 36, Township 6S; 5S, Range 26E, G&SRM, Graham County, Arizona.

AHC 101269



KENNECOTT COPPER CORPORATION

Ned A. Sunk  
Agent

WITNESS:

Jim C. [Signature]

The location of this mining claim is not intended and shall not effect

an abandonment, forfeiture or alteration of any valid rights which the locator may have acquired by virtue of the location of the High Ridge No. 4 lode mining claim on March 3, 1956; the location notice of which is recorded in the Office of the Recorder of Graham County, Arizona, at Docket

40, page 369. STATE OF ARIZONA, County of Graham, ss Fee \$ 3.00 No. 1505 I hereby certify that the within instrument was filed and recorded at request of Kennecott 4-3-80 1:35 P.M.

in Docket No. 324 Page 304-305 and indexed in Mines Witness my hand and official seal the day and year aforesaid.  
SHIRLEY ANGLE  
COUNTY RECORDER By [Signature] Deputy

RECEIVED  
S.L.M. AZ STATE OFFICE  
APR 14 9 57 AM '80  
PHOENIX, ARIZONA

DOCKET **324** PAGE **304**

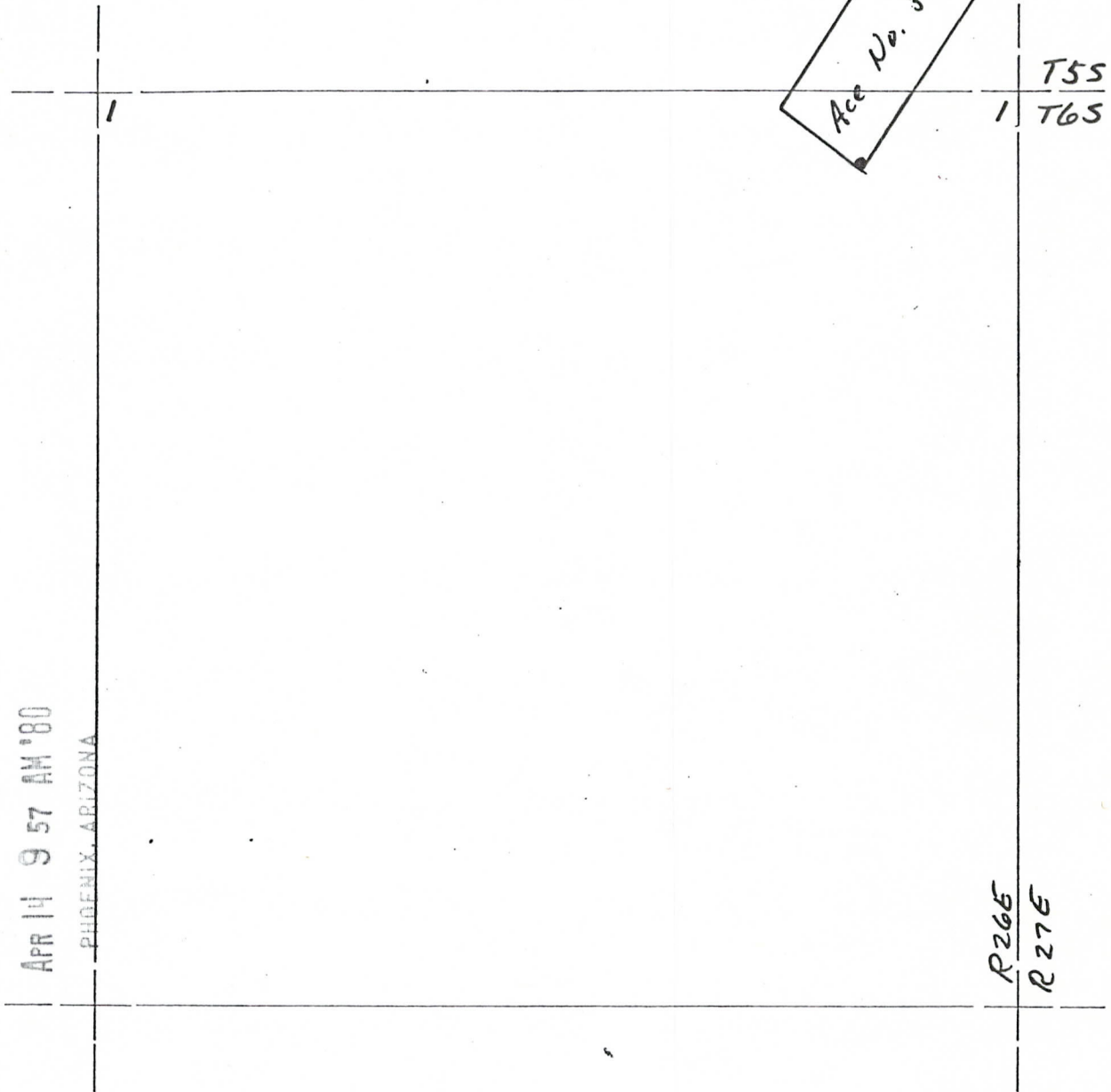
PLAT OF THE Ace No. 35

- (  ) LODE CLAIM
- ( ) PLACER CLAIM
- ( ) MILLSITE

This claim is located in Graham County, Arizona.

All claim monuments are 2" x 2" Wooden Post & Rock Monuments

Scale: 1"=1000' Township 65 Range 26E Section 1



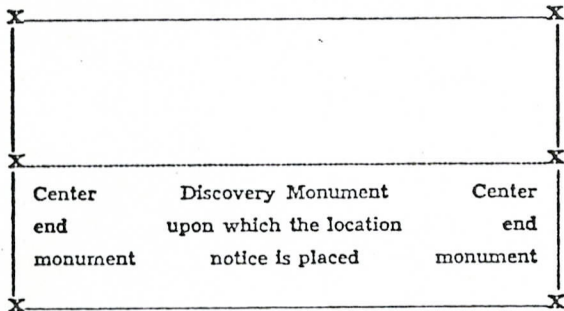
RECEIVED  
 B.L.M. AZ STATE OFFICE  
 APR 14 9 57 AM '80  
 PHOENIX, ARIZONA

AHC 101269

The approximate bearing and distance between corners is as follows: beginning at the Southeast corner, a 2" x 2" Wood monument at which the location notice is posted, thence N 53° W a distance of 600 feet to the Southwest corner monument; thence N 34° E a distance of 1500 feet to the Northwest corner monument; thence S 53° E a distance of 600 feet to the Northeast corner monument; thence S 34° W a distance of 1500 feet to the place of beginning. The Southeast corner of the claim bears N 62° E a distance of 1000 feet to the NE corner of Section 1, Township 65, Range 26E, G&SRM.

NOTICE OF LOCATION  
(LODE)

NOTICE IS HEREBY GIVEN that the Ace No. 316 Lode Mining Claim was located by Ray Mines Division of Kennecott Copper Corporation whose address is Hayden, Arizona 85235, on February 22, 1980. Said claim is 1500 feet in length along the vein or deposit of mineral-bearing rock in place and 600 feet in width (300 feet on either side of the center line of the claim), forming a claim in the shape of a parallelogram. The general course of this claim is Northeast and Southwest. This notice is posted at the Southwest corner of the claim, which location monument is approximately 450 feet South and 950 feet West from the Northeast corner of Section 1, Township 65, Range 26E, G&SRM. The location monument is in Section 1, Township 65, Range 26E, G&SRM. The claim is situated in the Lone Star Mining District approximately 10 Miles Northeast from Safford, Az. and falls within the NE 1/4, NW 1/4, SW 1/4, SE 1/4 of Section(s) 1, 6, 36 Township 65: 55, Range 26E: 27E G&SRM, Graham County, Arizona.



KENNECOTT COPPER CORPORATION

Neil A. Lushere  
Agent

WITNESS:

Jim Cason

The location of this mining claim is not intended and shall not effect an abandonment, forfeiture or alteration of any valid rights which the locator may have acquired by virtue of the location of the High Ridge No. 5 lode mining claim on March 3, 1956, the location notice of which is recorded in the Office of the Recorder of Graham County, Arizona, at Docket

40, page 370 STATE OF ARIZONA, County of Graham, ss Fee \$ 3.00 No. 1506. I hereby certify that the within instrument was filed and recorded at request of Kennecott 4-3-80 1:35 P.M.

in Docket No. 324 Page 306-307 and indexed in Mines  
Witness my hand and official seal the day and year aforesaid.  
SHIRLEY ANGLE  
COUNTY RECORDER By Shirley Angle Deputy

DOCKET **324** PAGE **306**

RECEIVED  
B.L.M. AZ STATE OFFICE  
APR 14 9 57 AM '80  
PHOENIX, ARIZONA

RECORDED  
GRAHAM

APR 10 10 12 70

PLAT OF THE Ace No. 36

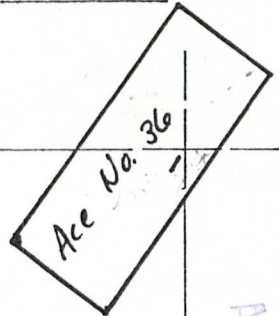
- (X) LODE CLAIM
- ( ) PLACER CLAIM
- ( ) MILLSITE

This claim is located in Graham County, Arizona.

All claim monuments are 2"x2" Wooden Posts & Rock Monuments

Scale: 1"=1000' Township 6 Range 26E Section 1

T55  
T65



A MC 101270

RECEIVED  
B.L.M. AZ STATE OFFICE  
APR 4 9 57 AM '80  
PHOENIX, ARIZONA

R26E  
R27E

The approximate bearing and distance between corners is as follows: beginning at the Southwest corner, a 2"x2" Wood monument at which the location notice is posted, thence N 34° E a distance of 1500 feet to the Northwest corner monument; thence S 53° E a distance of 600 feet to the North east corner monument; thence S 34° W a distance of 1500 feet to the Southeast corner monument; thence N 53° W a distance of 600 feet to the place of beginning. The Southwest corner of the claim bears N 62° E a distance of 1000 feet to the NE corner of Section 1, Township 6S, Range 26E, G&SRM.

NOTICE OF LOCATION  
(LODE)

NOTICE IS HEREBY GIVEN that the Ace No. 37 Lode Mining Claim was located by Ray Mines Division of Kennecott Copper Corporation whose address is Hayden, Arizona 85235, on February 22, 1980. Said claim is 1500 feet in length along the vein or deposit of mineral-bearing rock in place and 600 feet in width (300 feet on either side of the center line of the claim), forming a claim in the shape of a parallelogram.

The general course of this claim is Northeast and Southwest. This notice is posted at the Southeast corner of the claim, which location monument

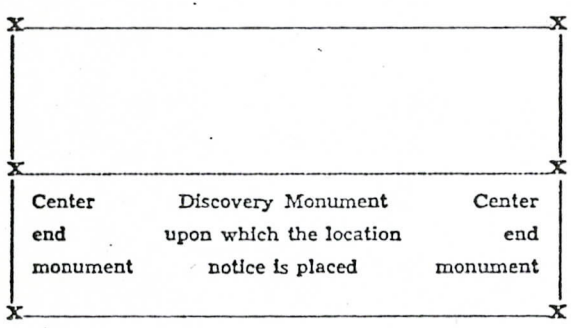
is approximately 1160 feet South and 10 feet East from the Northwest corner of Section 6, Township 6S, Range 27E, G&SRM.

The location monument is in Section 6, Township 6S, Range 27E, G&SRM.

The claim is situated in the Lone Star Mining District approximately 10 Miles Northeast from Safford, Ar.

and falls within the NE 1/4; NW 1/4; SE 1/4 of Section(s) 1, 6: 36 Township 6S: 5S, Range 26E; 27E, G&SRM, Graham County, Arizona.

A MC 101271



KENNECOTT COPPER CORPORATION  
Mark A. Lumb  
Agent

WITNESS:  
Jim Lumb

The location of this mining claim is not intended and shall not effect an abandonment, forfeiture or alteration of any valid rights which the locator may have acquired by virtue of the location of the High Ridge No. 6 lode mining claim on March 3, 1956, the location notice of which is recorded in the Office of the Recorder of Graham County, Arizona, at Docket

40, page 371.

STATE OF ARIZONA, County of Graham, ss Fee \$ 3.00 No 1507. I hereby certify that the within instrument was filed and recorded at request of Kennecott 4-3-80 1:35 P.M.

in Docket No. 324 Page 308-309 and indexed in Mines Witness my hand and official seal the day and year aforesaid.  
SHIRLEY ANGLE  
COUNTY RECORDER By Elaine Olsen Deputy

RECEIVED  
B.L.M. AZ STATE OFFICE  
APR 14 9 57 AM '80  
PHOENIX, ARIZONA

DOCKET **324** PAGE **308**

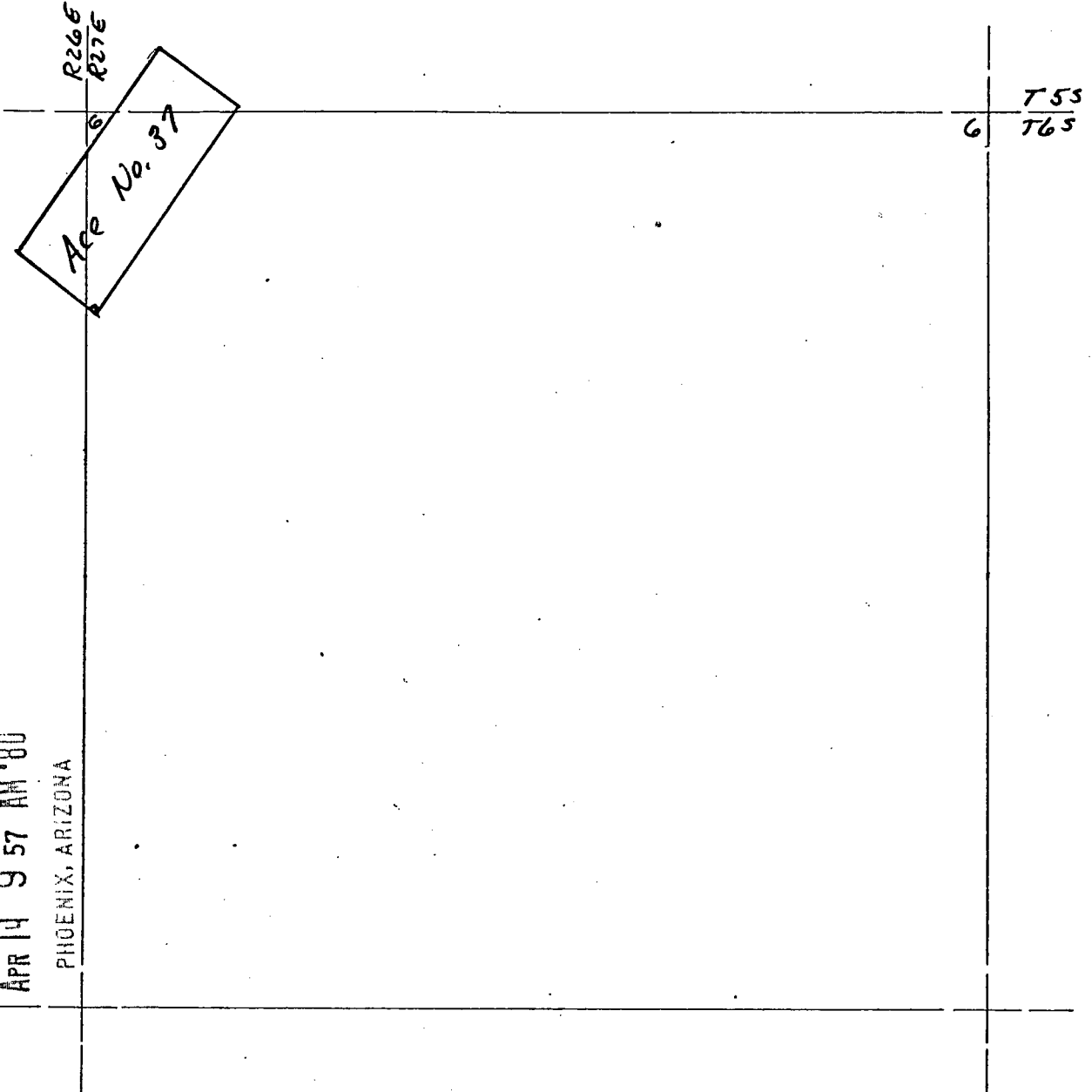
PLAT OF THE Ace No. 37

- (X) LOSE CLAIM
- ( ) PLACER CLAIM
- ( ) MILLSITE

This claim is located in Graham County, Arizona.

All claim monuments are 2" x 2" Wooden Posts & Rock Monuments

Scale: 1"=1000' Township 6S Range 27E Section 6



RECEIVED  
 B.L.M. AZ STATE OFFICE  
 APR 14 9 57 AM '80  
 PHOENIX, ARIZONA

113101011

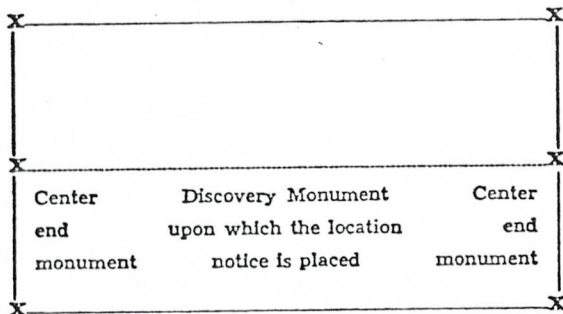
The approximate bearing and distance between corners is as follows: beginning at the Southeast corner, a 2" x 2" Wood monument at which the location notice is posted, thence N 53° W a distance of 600 feet to the Southwest corner monument; thence N 34° E a distance of 1500 feet to the Northwest corner monument; thence S 53° E a distance of 600 feet to the Northeast corner monument; thence S 34° W a distance of 1500 feet to the place of beginning. The Southeast corner of the claim bears N 4° W a distance of 1200 feet to the NW corner of Section 6, Township 6S, Range 27E, G&SRM.

NOTICE OF LOCATION  
(LODE)

NOTICE IS HEREBY GIVEN that the Ace No. 38 Lode Mining Claim was located by Ray Mines Division of Kennecott Copper Corporation whose address is Hayden, Arizona 85235, on February 22, 1980. Said claim is 1500 feet in length along the vein or deposit of mineral-bearing rock in place and 600 feet in width (300 feet on either side of the center line of the claim), forming a claim in the shape of a parallelogram. The general course of this claim is Northeast and Southwest. This notice is posted at the Southwest corner of the claim, which location monument is approximately 1160 feet South and 10 feet East from the Northwest corner of Section 6, Township 6S, Range 27E, G&SRM. The location monument is in Section 6, Township 6S, Range 27E, G&SRM.

The claim is situated in the Lone Star Mining District approximately 10 Miles Northeast from Safford, Az. and falls within the NW 1/4 of Section(s) 6, Township 6S, Range 27E, G&SRM, Graham County, Arizona.

AHC 101272



KENNECOTT COPPER CORPORATION

Neil Ashburne  
Agent

WITNESS:

Jim Crum

The location of this mining claim is not intended and shall not effect an abandonment, forfeiture or alteration of any valid rights which the locator may have acquired by virtue of the location of the High Ridge No. 7 lode mining claim on March 3, 1956, the location notice of which is recorded in the Office of the Recorder of Graham County, Arizona, at Docket

RECEIVED  
B.L.M. AZ STATE OFFICE  
APR 14 9 57 AM '80  
PHOENIX, ARIZONA

40, page 372

STATE OF ARIZONA, County of Graham, ss Fee \$ 3.00 No. 1508  
I hereby certify that the within instrument was filed and recorded at request of Kennecott 4-3-80 1:35 P.M.

DOCKET **324** PAGE **310**

in Docket No. 324 Page 310-311 and indexed in Mines  
Witness my hand and official seal the day and year aforesaid.  
SHIRLEY ANGLE  
COUNTY RECORDER By Shirley Angle Deputy

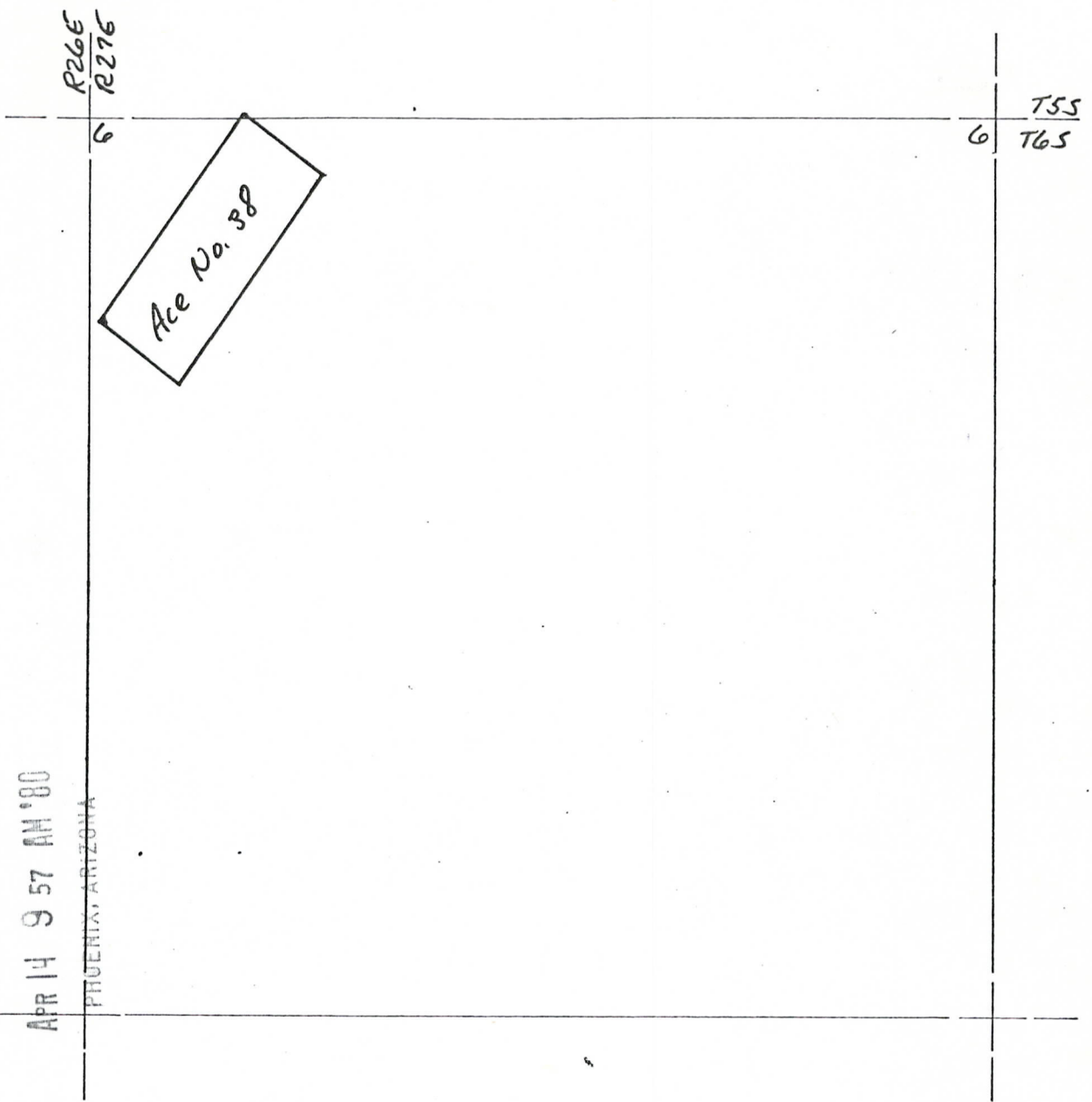
PLAT OF THE Ace No. 38

- (X) LODE CLAIM
- ( ) PLACER CLAIM
- ( ) MILLSITE

This claim is located in Graham County, Arizona.

All claim monuments are 2"x2" Wooden Post & Rock. Monuments

Scale: 1"=1000' Township 65 Range 27E Section 6



A MC 101272

RECEIVED  
 B.L.M. AZ STATE OFFICE  
 APR 14 9 57 AM '80  
 PHOENIX, ARIZONA

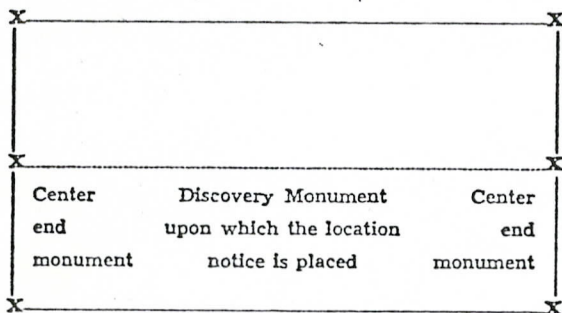
The approximate bearing and distance between corners is as follows: beginning at the Southwest corner, a 2"x2" Wood monument at which the location notice is posted, thence N 34° E a distance of 1500 feet to the Northwest corner monument; thence S 53° E a distance of 600 feet to the Northeast corner monument; thence S 34° W a distance of 1500 feet to the Southeast corner monument; thence N 53° W a distance of 600 feet to the place of beginning. The Southwest corner of the claim bears N 4° W a distance of 1200 feet to the NW corner of Section 6, Township 65, Range 27E, G&SRM.



NOTICE OF LOCATION  
(LODE)

NOTICE IS HEREBY GIVEN that the Ace No. 39 Lode Mining Claim was located by Ray Mines Division of Kennecott Copper Corporation whose address is Hayden, Arizona 85235, on February 23, 1980. Said claim is 1500 feet in length along the vein or deposit of mineral-bearing rock in place and 600 feet in width (300 feet on either side of the center line of the claim), forming a claim in the shape of a parallelogram. The general course of this claim is Northeast and Southwest. This notice is posted at the Northeast corner of the claim, which location monument is approximately 940 feet South and 1570 feet East from the Northwest corner of Section 6, Township 6S, Range 27E, G&SRM. The location monument is in Section 6, Township 6S, Range 27E, G&SRM.

The claim is situated in the Lone Star Mining District approximately 10 Miles Northeast from Safford, Az. and falls within the NW 1/4 of Section(s) 6, Township 6S, Range 27E, G&SRM, Graham County, Arizona.



KENNECOTT COPPER CORPORATION

Neil A. Lamb  
Agent

WITNESS:

Jim Cum

The location of this mining claim is not intended and shall not effect an abandonment, forfeiture or alteration of any valid rights which the locator may have acquired by virtue of the location of the T. Williams lode mining claim on May 18, 1956, the location notice of which

is recorded in the Office of the Recorder of Graham County, Arizona, at Docket 40, page 302. STATE OF ARIZONA, County of Graham, ss Fee \$ 3.00 No 1509 I hereby certify that the within instrument was filed and recorded at request of Kennecott 4-3-80 1:35 P.M.

RECEIVED  
B.L.M. AZ STATE OFFICE  
APR 14 9 57 AM '80  
PHOENIX, ARIZONA

DOCKET 324 PAGE 312

in Docket No. 324 Page 312-313 and indexed in Mines  
Witness my hand and official seal the day and year aforesaid.  
SHIRLEY ANGLE  
COUNTY RECORDER By Shirley Angle Deputy

A MC 101273

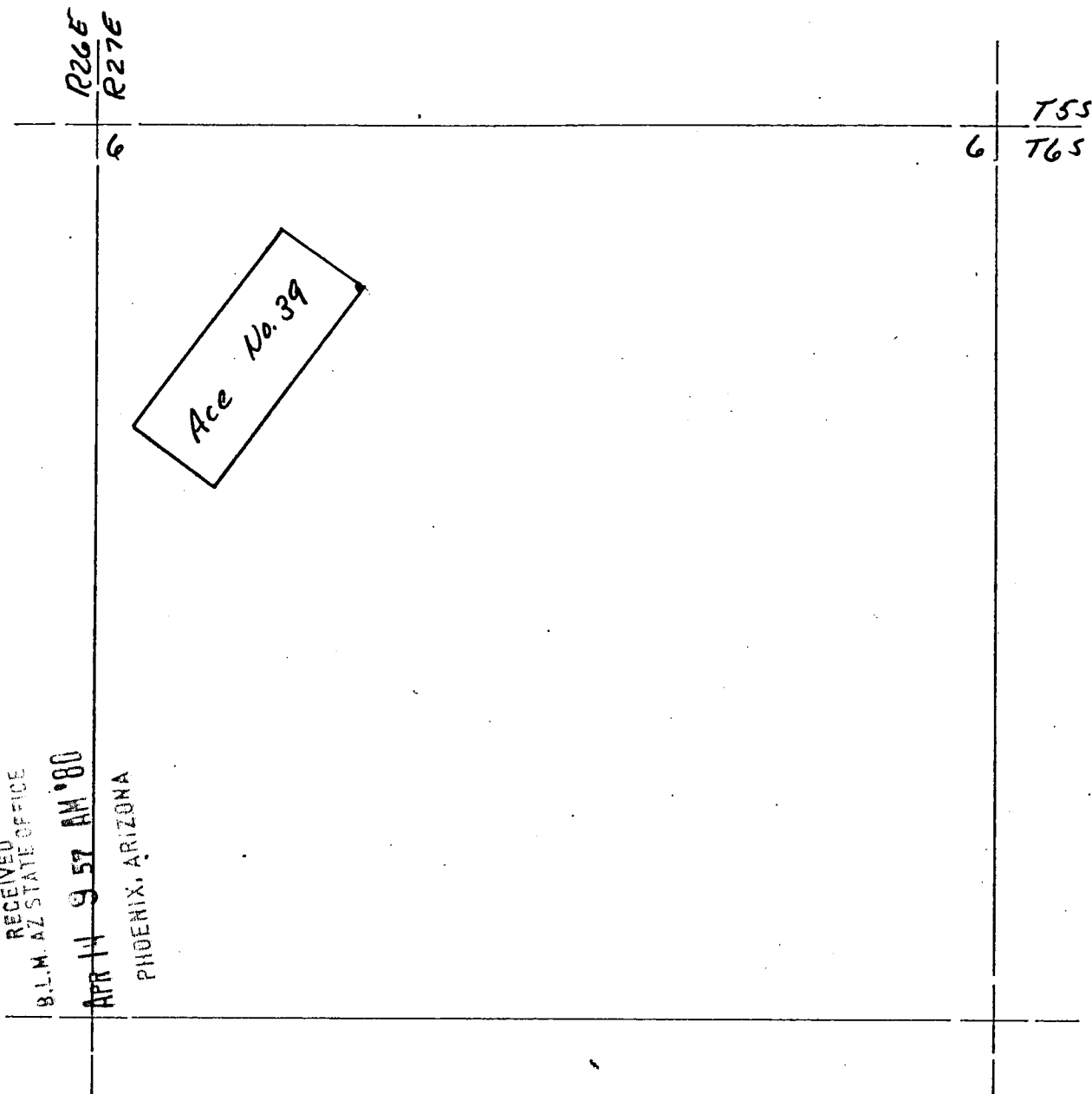
PLAT OF THE Ace No. 39

- (X) LODE CLAIM
- ( ) PLACER CLAIM
- ( ) MILLSITE

This claim is located in Graham County, Arizona.

All claim monuments are 2"x2" Wooden Posts & Rock Monuments

Scale: 1"=1000' Township 6S Range 27E Section 6



RECEIVED  
 B.L.M. AZ STATE OFFICE  
 APR 14 9 57 AM '80  
 PHOENIX, ARIZONA

The approximate bearing and distance between corners is as follows: beginning at the Northeast corner, a 2"x2" Wood monument at which the location notice is posted, thence S 37° W a distance of 1500 feet to the Southeast corner monument; thence N 53° W a distance of 600 feet to the Southwest corner monument; thence N 37° E a distance of 1500 feet to the Northwest corner monument; thence S 53° E a distance of 600 feet to the place of beginning. The Northeast corner of the claim bears N59°W a distance of 1850 feet to the NW corner of Section 6, Township 6S, Range 27E, G&SRM.

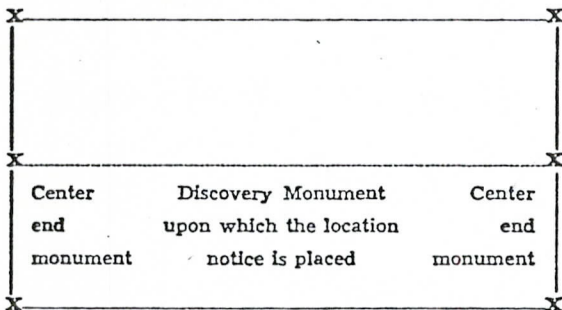
NOTICE OF LOCATION

(LODE)

NOTICE IS HEREBY GIVEN that the Ace No. 40 Lode Mining Claim was located by Ray Mines Division of Kennecott Copper Corporation whose address is Hayden, Arizona 85235, on February 23, 1980. Said claim is 1500 feet in length along the vein or deposit of mineral-bearing rock in place and 600 feet in width (300 feet on either side of the center line of the claim), forming a claim in the shape of a parallelogram. The general course of this claim is Northeast and Southwest. This notice is posted at the Northwest corner of the claim, which location monument is approximately 940 feet South and 1570 feet East from the Northwest corner of Section 6, Township 6S, Range 27E, G&SRM. The location monument is in Section 6, Township 6S, Range 27E, G&SRM.

The claim is situated in the Lone Star Mining District approximately 10 Miles Northeast from Safford, Az. and falls within the NW 1/4 of Section(s) 6, Township 6S, Range 27E, G&SRM, Graham County, Arizona.

AHC 101274



KENNECOTT COPPER CORPORATION

Neil A. Sweeney  
Agent

WITNESS:

Jim Cunniff

The location of this mining claim is not intended and shall not effect an abandonment, forfeiture or alteration of any valid rights which the locator may have acquired by virtue of the location of the C. Fry lode mining claim on May 18, 1956, the location notice of which is recorded in the Office of the Recorder of Graham County, Arizona, at Docket

40, page 303.

STATE OF ARIZONA, County of Graham, ss Fee \$ 3.00 No. 1510  
I hereby certify that the within instrument was filed and recorded at request of Kennecott 4-3-80 1:35 P.M.

in Docket No. 324 Page 314-315 and indexed in Mines  
Witness my hand and official seal the day and year aforesaid.  
SHIRLEY ANGLE  
COUNTY RECORDER By Shirley Angle Deputy

DOCKET **324** PAGE **314**

RECEIVED  
B.L.M. AZ STATE OFFICE  
APR 14 9 57 AM '80  
PHOENIX, ARIZONA

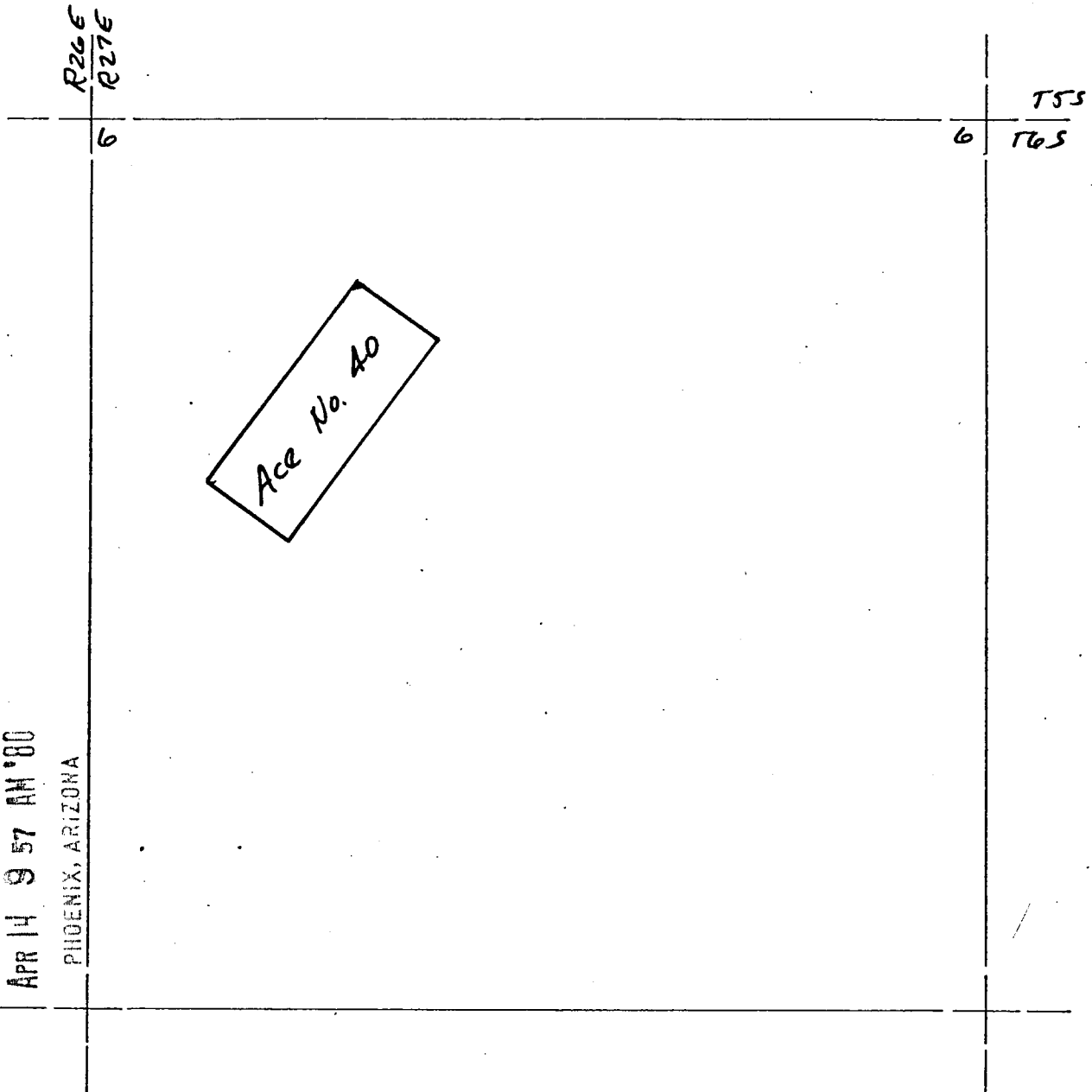
PLAT OF THE      Ace No. 40

- (X) LOSE CLAIM
- ( ) PLACER CLAIM
- ( ) MILLSITE

This claim is located in Graham County, Arizona.

All claim monuments are 2"x2" Wooden Posts & Rock Monuments

Scale: 1"=1000' Township 6S Range 27E Section 6



RECEIVED  
 B.L.M. AZ STATE OFFICE  
 APR 14 9 57 AM '80  
 PHOENIX, ARIZONA

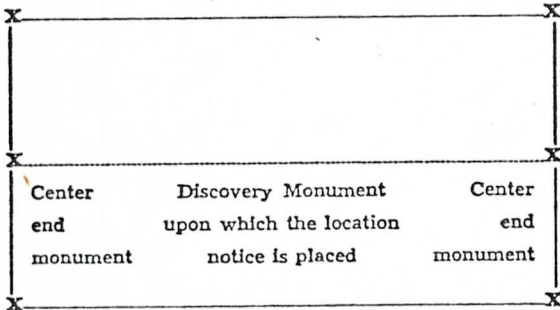
The approximate bearing and distance between corners is as follows: beginning at the Northwest corner, a 2"x2" Wood monument at which the location notice is posted, thence S 53° E a distance of 600 feet to the North east corner monument; thence S 37° W a distance of 1500 feet to the South east corner monument; thence N 53° W a distance of 600 feet to the South west corner monument; thence N 37° E a distance of 1500 feet to the place of beginning. The Northwest corner of the claim bears N 59° W a distance of 1850 feet to the NW corner of Section 6, Township 6S, Range 27E, G&SRM.

NOTICE OF LOCATION  
(LODE)

NOTICE IS HEREBY GIVEN that the Ace No. 41 Lode Mining Claim was located by Ray Mines Division of Kennecott Copper Corporation whose address is Hayden, Arizona 85235, on February 23, 1980. Said claim is 1094 feet in length along the vein or deposit of mineral-bearing rock in place and 600 feet in width (300 feet on either side of the center line of the claim), forming a claim in the shape of a parallelogram. The general course of this claim is Northeast and Southwest. This notice is posted at the Northwest corner of the claim, which location monument is approximately 1300 feet South and 2050 feet East from the Northwest corner of Section 6, Township 6S, Range 27E, G&SRM. The location monument is in Section 6, Township 6S, Range 27E, G&SRM.

The claim is situated in the Lone Star Mining District approximately 10 Miles Northeast from Sattord, Az. and falls within the NW 1/4 of Section(s) 6, Township 6S, Range 27E, G&SRM, Graham County, Arizona.

A MC 101275



KENNECOTT COPPER CORPORATION

Neil A. Huber  
Agent

WITNESS:

Jim Cronin

The location of this mining claim is not intended and shall not effect an abandonment, forfeiture or alteration of any valid rights which the locator may have acquired by virtue of the location of the W. Inge lode mining claim on May 18, 1956; the location notice of which

is recorded in the Office of the Recorder of Graham County, Arizona, at Docket 40, page 301.

STATE OF ARIZONA, County of Graham, ss Fee \$ 3.00 No. 1511  
I hereby certify that the within instrument was filed and recorded at request of Kennecott 4-3-80 1:35 P.M.

In Docket No. 324 Page 316-317 and indexed in Mines  
Witness my hand and official seal the day and year aforesaid.  
SHIRLEY ANGLE  
COUNTY RECORDER By Shirley Angle Deputy

RECEIVED  
B.L.M. AZ STATE OFFICE  
APR 14 9 58 AM '80  
PHOENIX, ARIZONA

DOCKET **324** PAGE **316**

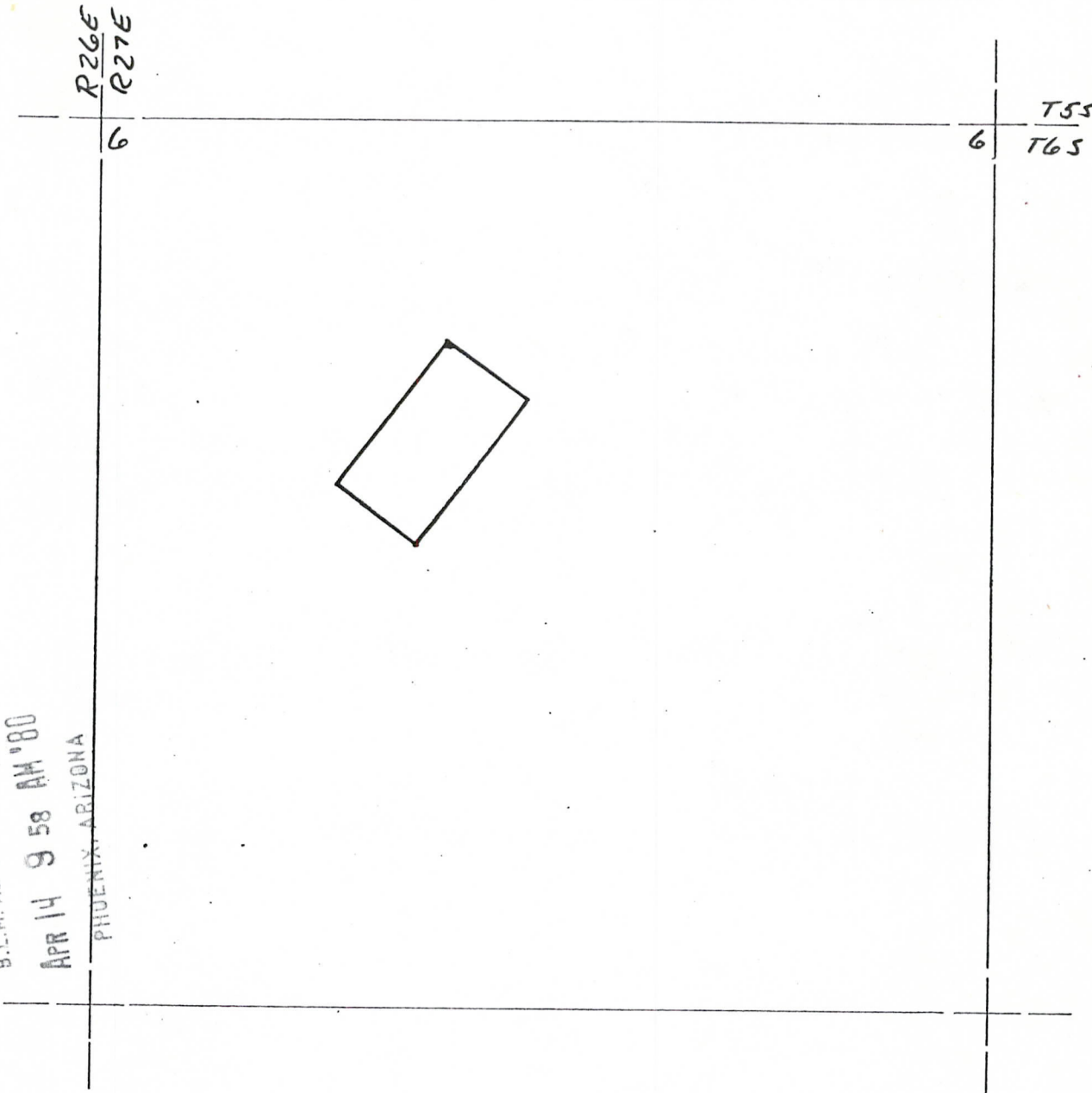
PLAT OF THE Ace No. 41

- (X) LODE CLAIM
- ( ) PLACER CLAIM
- ( ) MILLSITE

This claim is located in Graham County, Arizona.

All claim monuments are 2"x2" Wooden Posts & Rock Monuments

Scale: 1"=1000' Township 6S Range 27E Section 6



RECEIVED  
 B.L.M. AZ STATE OFFICE  
 APR 14 9 58 AM '80  
 PHOENIX, ARIZONA

The approximate bearing and distance between corners is as follows: beginning at the Northwest corner, a 2"x2" Wood monument at which the location notice is posted, thence S 53° E a distance of 600 feet to the Northeast corner monument; thence S 37° W a distance of 1094 feet to the southeast corner monument; thence N 53° W a distance of 600 feet to the Southwest corner monument; thence N 37° E a distance of 1094 feet to the place of beginning. The Northwest corner of the claim bears N 58° W a distance of 2450 feet to the NW corner of Section 6, Township 6S, Range 27E, G&SRM. DOCKET 324 PAGE 317

NOTICE OF LOCATION  
(LODE)

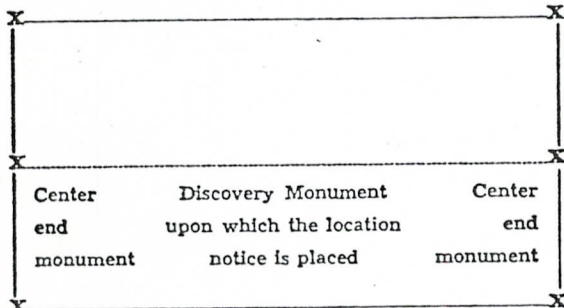
NOTICE IS HEREBY GIVEN that the Ace No. 42 Lode Mining Claim was located by Ray Mines Division of Kennecott Copper Corporation whose address is Hayden, Arizona 85235, on February 23, 1980. Said claim is 1500 feet in length along the vein or deposit of mineral-bearing rock in place and 600 feet in width (300 feet on either side of the center line of the claim), forming a claim in the shape of a parallelogram.

The general course of this claim is East and West.

This notice is posted at the Southwest corner of the claim, which location monument is approximately 2420 feet South and 1820 feet East from the Northwest corner of Section 6, Township 6S, Range 27E, G&SRM.

The location monument is in Section 6, Township 6S, Range 27E, G&SRM.

The claim is situated in the Lone Star Mining District approximately 10 Miles Northeast from Safford, Az. and falls within the NE 1/4 & NW 1/4 of Section(s) 6, Township 6S, Range 27E, G&SRM, Graham County, Arizona.



KENNECOTT COPPER CORPORATION

Neil Anderson  
Agent

WITNESS:

Jim Crum

The location of this mining claim is not intended and shall not effect

an abandonment, forfeiture or alteration of any valid rights which the locator

may have acquired by virtue of the location of the M. Anderson

lode mining claim on May 28, 1956, the location notice of which

is recorded in the Office of the Recorder of Graham County, Arizona, at Docket

40, page 251

RECEIVED  
S.I.M. AZ STATE OFFICE  
APR 14 9 58 AM '80  
PHOENIX, ARIZONA

STATE OF ARIZONA, County of Graham, ss Fee \$ 3.00 No. 1512  
I hereby certify that the within instrument was filed and recorded  
at request of Kennecott 4-3-80 1:35 P.M.

in Docket No. 324 Page 318-319 and indexed in Mines

Witness my hand and official seal the day and year aforesaid.  
SHIRLEY ANGLE  
COUNTY RECORDER By Shirley Angle Deputy

DOCKET **324** PAGE **318**

A MC 101276

PLAT OF THE

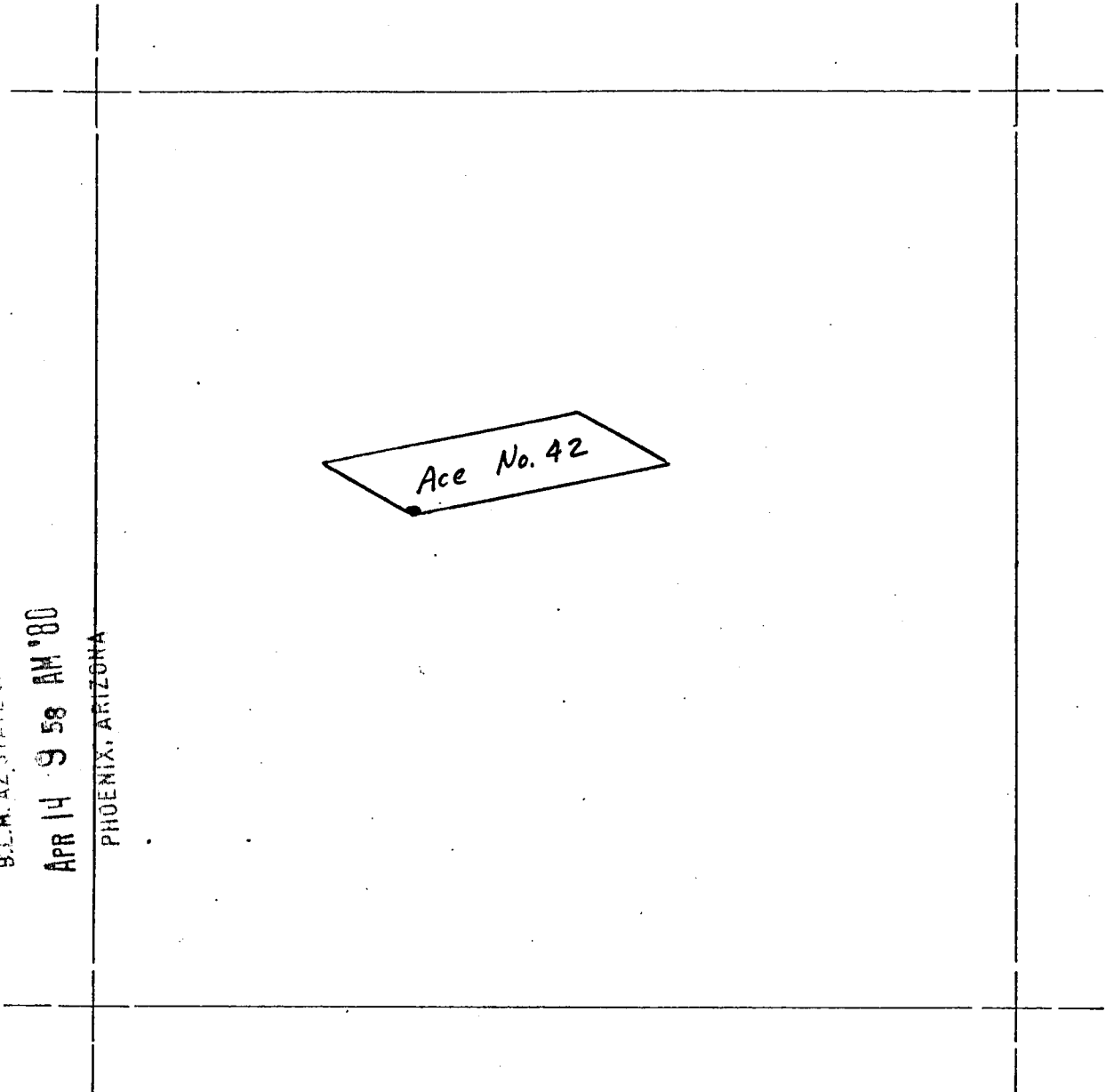
Ace No. 42

- (X) LODE CLAIM
- ( ) PLACER CLAIM
- ( ) MILLSITE

This claim is located in Graham County, Arizona.

All claim monuments are 2"x2" Wooden Posts & Rock Monuments

Scale: 1"=1000' Township 6S Range 27E Section 6



RECEIVED  
 B.L.M. AZ. STATE OFFICE  
 APR 14 9 58 AM '80  
 PHOENIX, ARIZONA

REC 101270

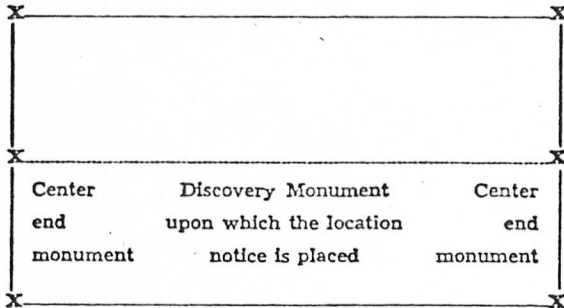
The approximate bearing and distance between corners is as follows: beginning at the Southwest corner, a 2"x2" Wood monument at which the location notice is posted, thence N 61° W a distance of 600 feet to the Northwest corner monument; thence N 79° E a distance of 1500 feet to the North east corner monument; thence S 61° E a distance of 600 feet to the Southeast corner monument; thence S 79° W a distance of 1500 feet to the place of beginning. The Southwest corner of the claim bears N 37° W a distance of 3075 feet to the NW corner of Section 6, Township 6S, Range 27E, G&SRM.



NOTICE OF LOCATION  
(LODE)

NOTICE IS HEREBY GIVEN that the Ace No. 43 Lode Mining Claim was located by Ray Mines Division of Kennecott Copper Corporation whose address is Hayden, Arizona 85235, on February 23, 1980. Said claim is 1043 feet in length along the vein or deposit of mineral-bearing rock in place and 600 feet in width (300 feet on either side of the center line of the claim), forming a claim in the shape of a parallelogram. The general course of this claim is Northeast and Southwest. This notice is posted at the Northwest corner of the claim, which location monument is approximately 1650 feet South and 2275 feet East from the Northwest corner of Section 6, Township 6S, Range 27E, G&SRM. The location monument is in Section 6, Township 6S, Range 27E, G&SRM.

The claim is situated in the Lone Star Mining District approximately 10 Miles Northeast from Safford, Az. and falls within the NE 1/4 & NW 1/4 of Section(s) 6, Township 6S, Range 27E, G&SRM, Graham County, Arizona.



KENNECOTT COPPER CORPORATION

Neil A. Luben  
Agent

WITNESS:

Jim Crum

The location of this mining claim is not intended and shall not effect an abandonment, forfeiture or alteration of any valid rights which the locator may have acquired by virtue of the location of the Blue Jay No. 7 lode mining claim on February 6, 1956, the location notice of which is recorded in the Office of the Recorder of Graham County, Arizona, at Docket

37, page 38

STATE OF ARIZONA, County of Graham, ss Fee \$ 3.00 No. 1513  
I hereby certify that the within instrument was filed and recorded at request of Kennecott 4-3-80 1:35 P.M.

in Docket No. 324 Page 320-321 and indexed in Mines  
Witness my hand and official seal the day and year aforesaid.  
SHIRLEY ANGLE  
COUNTY RECORDER By Clidia Okun Deputy

RECEIVED  
B.L.M. AZ STATE OFFICE

APR 14 9 58 AM '80

PHOENIX, ARIZONA

DOCKET **324** PAGE **320**

AHC 101277

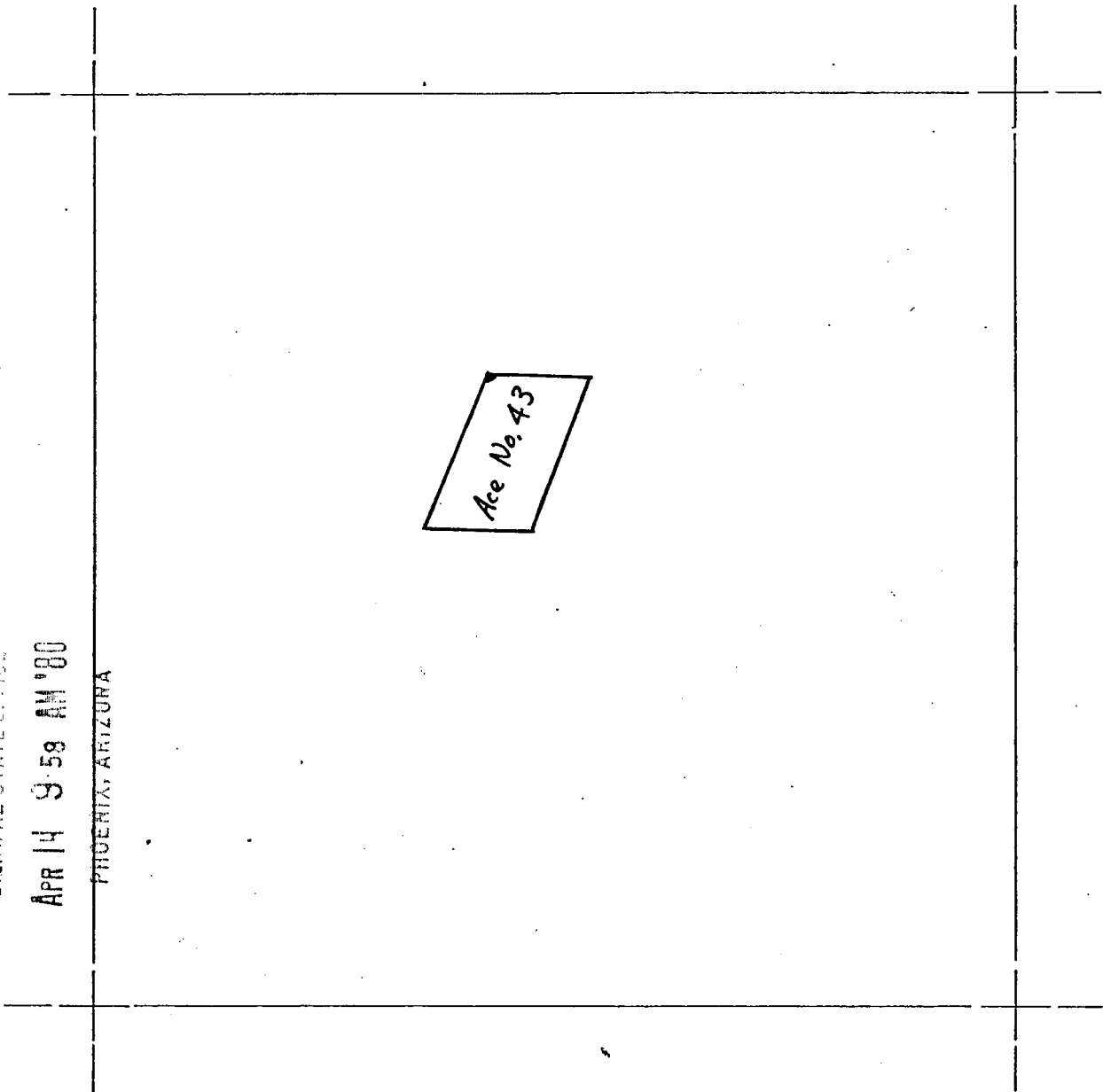
PLAT OF THE III Ace No. 43

- (X) LODE CLAIM
- ( ) PLACER CLAIM
- ( ) MILLSITE

This claim is located in Graham County, Arizona.

All claim monuments are 2"x2" Wooden Posts & Rock Monuments

Scale: 1"=1000' Township 6S Range 27E Section 6



RECEIVED  
 B.L.M. AZ STATE OFFICE  
 APR 14 9:58 AM '80  
 PHOENIX, ARIZONA

A HC 101277

The approximate bearing and distance between corners is as follows: beginning at the Northwest corner, a 2"x2" Wood monument at which the location notice is posted, thence S 89°- 11' E a distance of 600 feet to the Northeast corner monument; thence S 23°- 33' W a distance of 1043 feet to the Southeast corner monument; thence N 89°- 11' W a distance of 600 feet to the Southwest corner monument; thence N 23°- 33' E a distance of 1043 feet to the place of beginning. The Northwest corner of the claim bears N 55° W a distance of 2850 feet to the NW corner of Section 6, Township 6S, Range 27E, G&SRM.

NOTICE OF LOCATION  
(LODE)

NOTICE IS HEREBY GIVEN that the Ace No. 44 Lode Mining

Claim was located by Ray Mines Division of Kennecott Copper Corporation whose address is Hayden, Arizona 85235, on February 23, 1980. Said claim is 1500 feet in length along the vein or deposit of mineral-bearing rock in place and 600 feet in width (300 feet on either side of the center line of the claim), forming a claim in the shape of a parallelogram.

The general course of this claim is Northeast and Southwest.

This notice is posted at the Southeast corner of the claim, which location monument is approximately 260 feet South and 1320 feet East from the Northwest corner of Section 6, Township 6S, Range 27E, G&SRM.

The location monument is in Section 6, Township 6S, Range 27E, G&SRM.

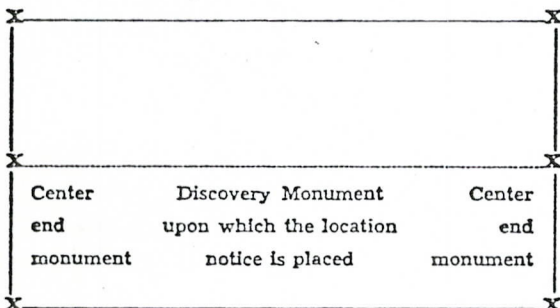
The claim is situated in the Lone Star Mining District approximately

10 Miles Northeast from Safford, Az.

and falls within the NW 1/4 : SE 1/4 of Section(s) 6:36, Township 6S:5S, Range

27E:26E, G&SRM, Graham County, Arizona.

A MC 101278



KENNECOTT COPPER CORPORATION

Neil Anderson  
Agent

WITNESS:

Jim Crum

The location of this mining claim is not intended and shall not effect

an abandonment, forfeiture or alteration of any valid rights which the locator

may have acquired by virtue of the location of the Sean O'Casey

lode mining claim on May 7, 1956, the location notice of which

is recorded in the Office of the Recorder of Graham County, Arizona, at Docket

40, page 304.

STATE OF ARIZONA, County of Graham, ss Fee \$3.00 No 1514.  
I hereby certify that the within instrument was filed and recorded  
at request of Kennecott 4-3-80 1:35 P.M.

in Docket No. 324 Page 322-323 and indexed in Mines  
Witness my hand and official seal the day and year aforesaid.  
SHIRLEY ANGLE  
COUNTY RECORDER By Elisa Abu Deputy

RECEIVED  
B.L.M. AZ STATE OFFICE  
APR 14 9 58 AM '80  
PHOENIX, ARIZONA

DOCKET 324 PAGE 322

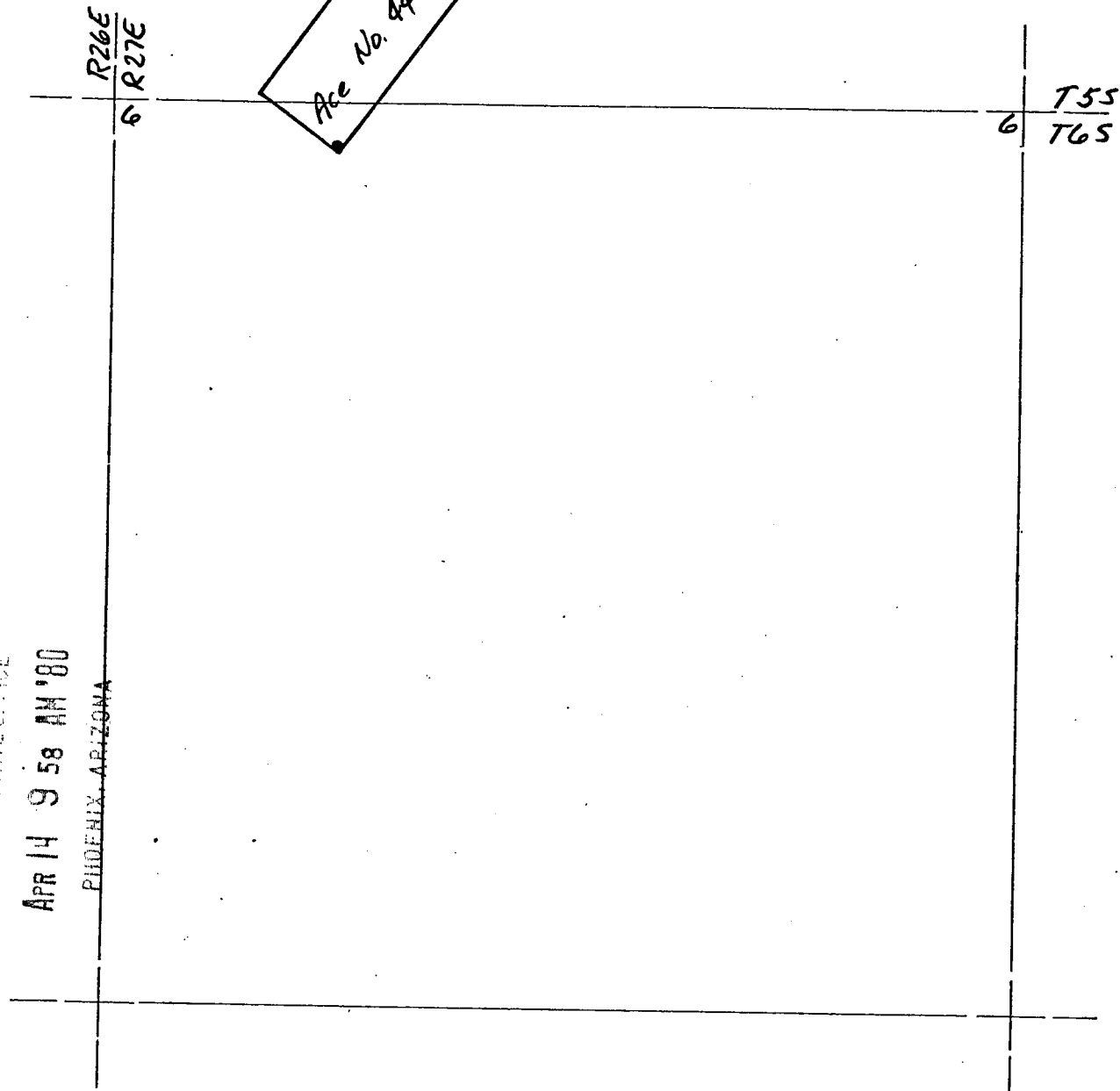
PLAT OF THE Ace No. 44

- (X) LODE CLAIM
- ( ) PLACER CLAIM
- ( ) MILLSITE

This claim is located in Graham County, Arizona.

All claim monuments are 2"x2" Wooden Posts & Rock Monuments

Scale: 1"=1000' Township 6S Range 27E Section 6



RECEIVED  
 B.L.M. AZ STATE OFFICE  
 APR 14 9 58 AM '80  
 PHOENIX, ARIZONA

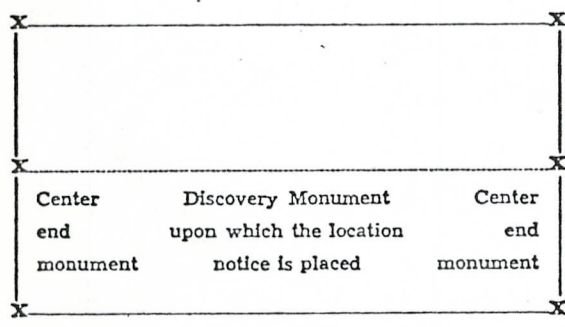
The approximate bearing and distance between corners is as follows: beginning at the southeast corner, a 2"x2" Wood monument at which the location notice is posted, thence N 53° W a distance of 600 feet to the Southwest corner monument; thence N 37° E a distance of 1500 feet to the Northwest corner monument; thence S 53° E a distance of 600 feet to the Northeast corner monument; thence S 37° W a distance of 1500 feet to the place of beginning. The southeast corner of the claim bears N 87° W a distance of 1350 feet to the NW corner of Section 6, Township 6S, Range 27E, G&SRM.

NOTICE OF LOCATION  
(LODE)

NOTICE IS HEREBY GIVEN that the Ace No. 45 Lode Mining Claim was located by Ray Mines Division of Kennecott Copper Corporation whose address is Hayden, Arizona 85235, on February 23, 1980. Said claim is 1500 feet in length along the vein or deposit of mineral-bearing rock in place and 600 feet in width (300 feet on either side of the center line of the claim), forming a claim in the shape of a parallelogram. The general course of this claim is Northeast and Southwest. This notice is posted at the Southeast corner of the claim, which location monument is approximately 940 feet South and 1570 feet East from the Northwest corner of Section 6, Township 6S, Range 27E, G&SRM. The location monument is in Section 6, Township 6S, Range 27E, G&SRM.

The claim is situated in the Lone Star Mining District approximately 10 Miles Northeast from Safford, Az. and falls within the NW 1/4; SW 1/4 of Section(s) 6; 36, Township 6S; 5S, Range 27E; 26E, G&SRM, Graham County, Arizona.

A MC 101279



KENNECOTT COPPER CORPORATION  
Neil A. Lambert  
Agent

WITNESS:  
Jim Cum

The location of this mining claim is not intended and shall not effect an abandonment, forfeiture or alteration of any valid rights which the locator may have acquired by virtue of the location of the Country Rock No. 1 lode mining claim on May 7, 1956, the location notice of which

RECEIVED  
B.L.M. AZ STATE OFFICE  
APR 14 9 58 AM '80  
PHOENIX, ARIZONA

is recorded in the Office of the Recorder of Graham County, Arizona, at Docket 40, page 312. STATE OF ARIZONA, County of Graham, ss Fee \$ 3.00 No. 1515  
I hereby certify that the within instrument was filed and recorded at request of Kennecott 4-3-80 1:35 P.M.

DOCKET **324** PAGE **324**

in Docket No. 324 Page 324-325 and indexed in Mines  
Witness my hand and official seal the day and year aforesaid.  
SHIRLEY ANGLE  
COUNTY RECORDER By Shirley Angle Deputy

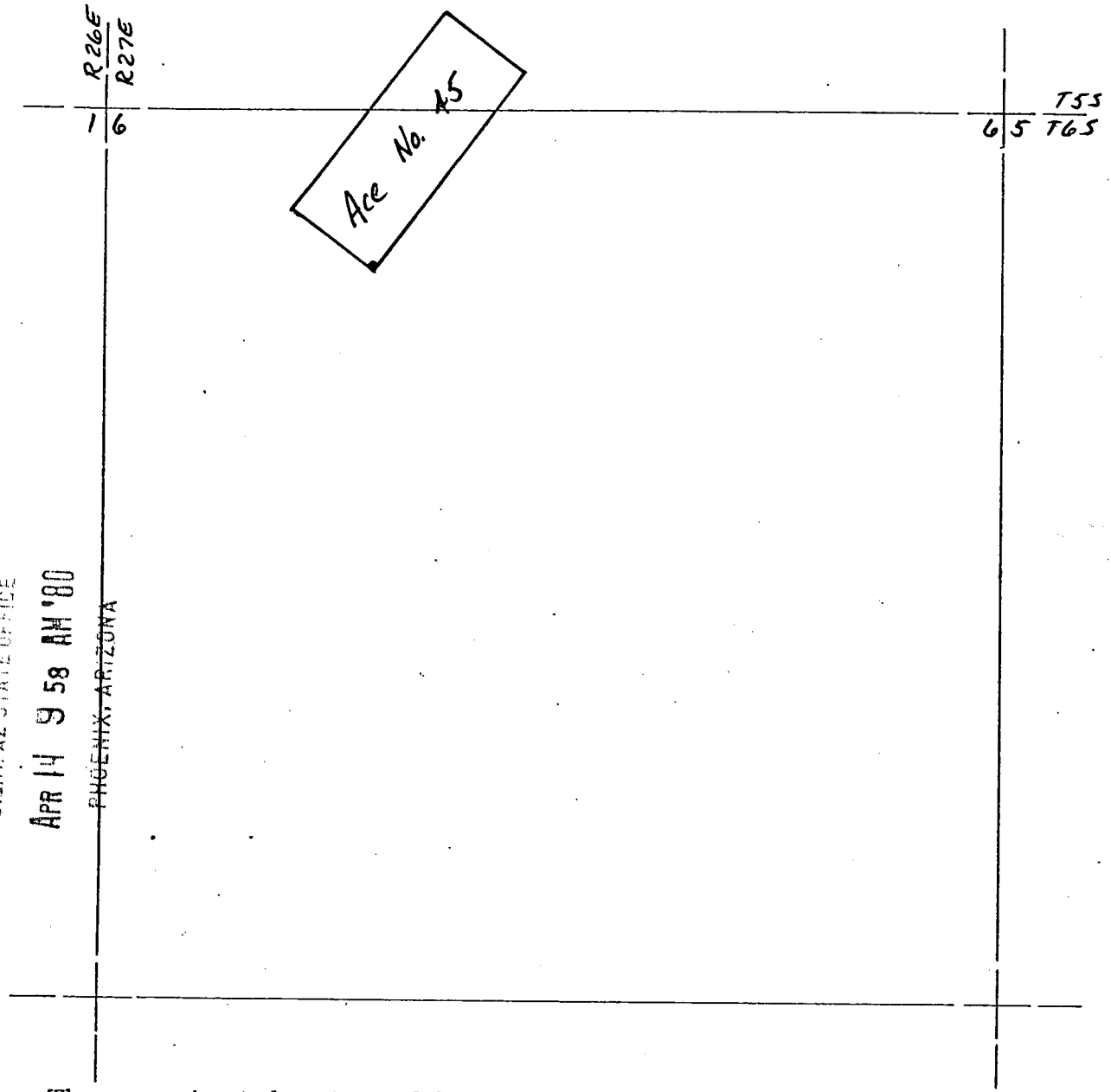
PLAT OF THE Ace No. 45

- (X) LODGE CLAIM
- ( ) PLACER CLAIM
- ( ) MILLSITE

This claim is located in Graham County, Arizona.

All claim monuments are 2"x2" Wooden Posts & Rock Monuments

Scale: 1"=1000' Township 65 Range 27E Section 6



RECEIVED  
 B.L.M. AZ STATE OFFICE  
 APR 14 9 58 AM '80  
 PHOENIX, ARIZONA

APR 10 1980

The approximate bearing and distance between corners is as follows: beginning at the Southeast corner, a 2"x2" Wood monument at which the location notice is posted, thence N 53° W a distance of 600 feet to the Southwest corner monument; thence N 37° E a distance of 1500 feet to the Northwest corner monument; thence S 53° E a distance of 600 feet to the Northeast corner monument; thence S 37° W a distance of 1500 feet to the place of beginning. The Southeast corner of the claim bears N 53° W a distance of 1850 feet to the NW corner of Section 6, Township 65, Range 27E, G&SRM.

NOTICE OF LOCATION  
(LODE)

NOTICE IS HEREBY GIVEN that the Ace No. 46 Lode Mining Claim was located by Ray Mines Division of Kennecott Copper Corporation whose address is Hayden, Arizona 85235, on February 23, 1980. Said claim is 1500 feet in length along the vein or deposit of mineral-bearing rock in place and 600 feet in width (300 feet on either side of the center line of the claim), forming a claim in the shape of a parallelogram. The general course of this claim is Northeast and Southwest. This notice is posted at the Southwest corner of the claim, which location monument is approximately 940 feet South and 1570 feet East from the Northwest corner of Section 6, Township 6S, Range 27E, G&SRM. The location monument is in Section 6, Township 6S, Range 27E, G&SRM.

The claim is situated in the Lone Star Mining District approximately 10 Miles Northeast from Safford, Az. and falls within the NW 1/4, NE 1/4 of Section(s) 6, Township 6S, Range 27E, G&SRM, Graham County, Arizona.

X		
Center end monument	Discovery Monument upon which the location notice is placed	Center end monument
X		

KENNECOTT COPPER CORPORATION

Neil Ashburn  
Agent

WITNESS:

Jim Brown

The location of this mining claim is not intended and shall not effect an abandonment, forfeiture or alteration of any valid rights which the locator may have acquired by virtue of the location of the Debbie Rae lode mining claim on March 8, 1956, the location notice of which

is recorded in the Office of the Recorder of Graham County, Arizona, at Docket

40, page 320.

STATE OF ARIZONA, County of Graham, ss Fee \$ 3.00 No. 1516

I hereby certify that the within instrument was filed and recorded at request of Kennecott 4-3-80 1:35 P.M.

in Docket No. 324 Page 326-327 and indexed in Mines

Witness my hand and official seal the day and year aforesaid.

SHIRLEY ANGLE

COUNTY RECORDER BY Shirley Angle

RECEIVED  
B.L.M. AZ STATE OFFICE

APR 14 9 58 AM '80

PHOENIX, ARIZONA

DOCKET 324 PAGE 326

RECORDED  
B.L.M. ARIZONA  
GRAHAM COUNTY

REC-101280

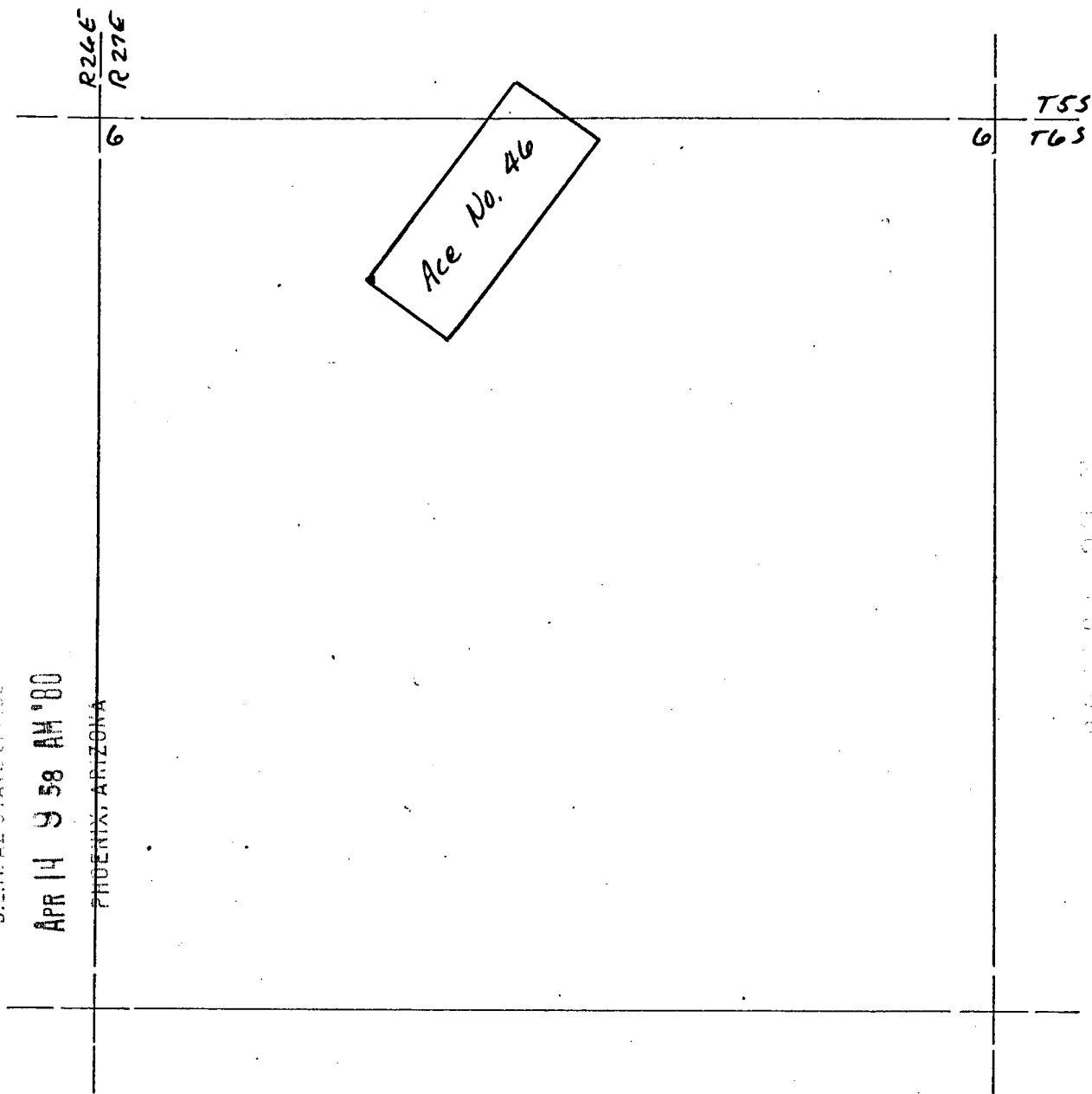
PLAT OF THE Ace No. 46

- (X) LODE CLAIM
- ( ) PLACER CLAIM
- ( ) MILLSITE

This claim is located in Graham County, Arizona.

All claim monuments are 2"x2" Wooden Posts & Rock Monuments

Scale: 1"=1000' Township 6S Range 27E Section 6



RECEIVED  
 B.L.M. AZ STATE OFFICE  
 APR 14 9 58 AM '80  
 PHOENIX, ARIZONA

001101 0113

The approximate bearing and distance between corners is as follows: beginning at the Southwest corner, a 2"x2" Wood monument at which the location notice is posted, thence N 37° E a distance of 1500 feet to the Northwest corner monument; thence S 53° E a distance of 600 feet to the North east corner monument; thence S 37° W a distance of 1500 feet to the South east corner monument; thence N 53° W a distance of 600 feet to the place of beginning. The Southwest corner of the claim bears N 59° W a distance of 1850 feet to the NW corner of Section 6, Township 6S, Range 27E, G&SRM.



I hereby certify that the within instrument was filed and recorded at request of Kennecott 4-3-80 1:35 P.M. in

Docket No. 324 Page 328-329 and indexed in Mines

Witness my hand and official seal the day and year aforesaid.

**NOTICE OF LOCATION**  
(LODE)

SHIRLEY ANGLE  
County Recorder

Shirley Angle Deputy

NOTICE IS HEREBY GIVEN that the Ace No. 47 Lode Mining

Claim was located by Ray Mines Division of Kennecott Copper Corporation whose address is Hayden, Arizona 85235, on February 23, 1980. Said claim is 1500 feet in length along the vein or deposit of mineral-bearing rock in place and 600 feet in width (300 feet on either side of the center line of the claim), forming a claim in the shape of a parallelogram.

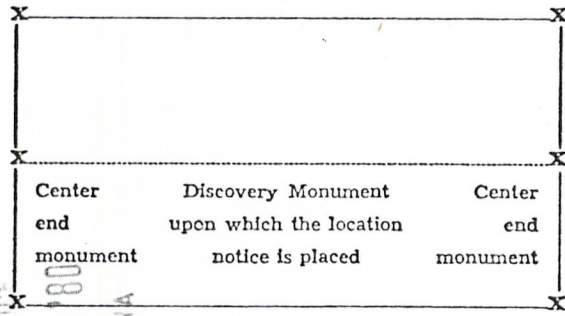
The general course of this claim is Northeast and Southwest.

This notice is posted at the Southwest corner of the claim, which location monument is approximately 1300 feet South and 2050 feet East from the Northwest corner of Section 6, Township 6S, Range 27E, G&SRM.

The location monument is in Section 6, Township 6S, Range 27E, G&SRM.

The claim is situated in the Lone Star Mining District approximately 10 Miles Northeast from Safford, Az.

and falls within the NW 1/4 & NE 1/4 of Section(s) 6, Township 6S, Range 27E, G&SRM, Graham County, Arizona.



KENNECOTT COPPER CORPORATION

Neil Arambur  
Agent

WITNESS:

Jim Brown

RECEIVED  
B.L.M. AZ STATE OFFICE  
APR 14 9 58 AM '80  
PHOENIX ARIZONA

The location of this mining claim is not intended and shall not effect an abandonment, forfeiture or alteration of any valid rights which the locator may have acquired by virtue of the location of the Adele lode mining claim on March 8, 1956, the location notice of which is recorded in the Office of the Recorder of Graham County, Arizona, at Docket

40, page 319.

A MC 101281

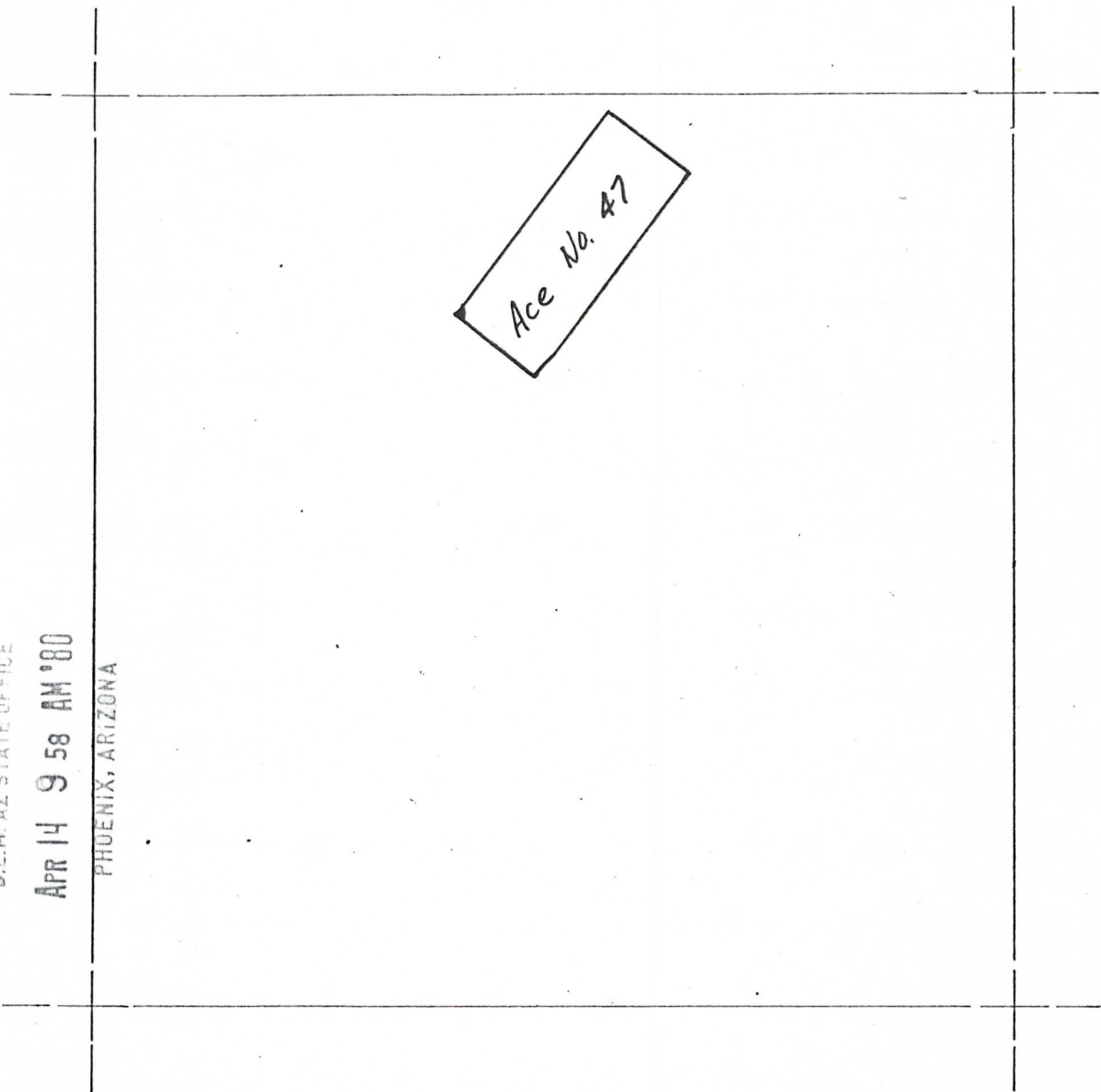
PLAT OF THE Ace No. 47

- (X) LODE CLAIM
- ( ) PLACER CLAIM
- ( ) MILLSITE

This claim is located in Graham County, Arizona.

All claim monuments are 2"x2" Wooden Posts & Rock Monuments

Scale: 1"=1000' Township 65 Range 27E Section 6



A MC 101281

RECEIVED  
 B.L.M. AZ STATE OFFICE  
 APR 14 9 58 AM '80  
 PHOENIX, ARIZONA

The approximate bearing and distance between corners is as follows: beginning at the Southwest corner, a 2"x2" Wood monument at which the location notice is posted, thence N 37° E a distance of 1500 feet to the Northwest corner monument; thence S 53° E a distance of 600 feet to the Northeast corner monument; thence S 37° W a distance of 1500 feet to the Southeast corner monument; thence N 53° W a distance of 600 feet to the place of beginning. The Southwest corner of the claim bears N 58° W a distance of 2450 feet to the NW corner of Section 6, Township 65, Range 27E, G&SRM.



1012824j

STATE OF ARIZONA, County of Graham, ss Fee \$ 9.00 No. 4120  
I hereby certify that the within instrument was filed and recorded at  
request of Phelps Dodge 10-11-88 11:15 AM  
In Docket No. 410 Page 397-8 and indexed in Mining  
Witness my hand and official seal the day and year aforesaid.  
SHIRLEY ANGLE  
COUNTY RECORDER BY Shirley Angle Deputy

ARIZONA  
AMENDED NOTICE OF LOCATION  
(Lode Claim)

Notice is hereby given that Phelps Dodge Corporation, whose mailing address in P. O. Box 187, Morenci, AZ 85540, by its undersigned agent, makes this amended location of the Ace 48A lode mining claim in the Lone Star Mining District, County of Graham, State of Arizona.

The general course of the claim is from North to South and said claim is located within the SE Quarter of Section 11 and the NE Quarter of Section 14, and the SW Quarter of Section 12, Township 6 South, Range 26 East, Gila and Salt River Meridian, Arizona.

This Notice is posted upon a location monument on the centerline of the claim, said monument being located approximately 1119.93 feet North and 286.94 feet West from the SW corner of Section 12, Township 6 South, Range 26 East, G&SRM, Arizona. This claim is 1500 feet in length, running 5 feet in a Northerly direction and 1495 feet in a Southerly direction from said location monument and 600 feet in width (300 feet on either side of the centerline of the claim), forming a claim in the shape of a parallelogram.

Starting at the location monument, thence N 0°24'00"E 5.00 feet to the North center end of the claim, thence N89°52'00"E 299.00 feet to the NE corner, thence S 0°24'00"W 1499.00 feet, to the SE corner, thence S89°52'00"W 299.00 feet to the South center end, thence S89°52'00"W 299.00 feet to to the SW corner, thence N 0°24'00"E 1499.00 feet to the NW corner, thence N89°52'00"E 299.00 feet to the North center end.

The location monument is in Section 11, Township 6 South, Range 26 East, G&SRM, Graham County, Arizona.

The undersigned claims the ground as depicted on the attached map or sketch.

This claim has been monumented in accordance with State and Federal law.

The original location notice and earlier amended location notice(s), if any, are recorded in the Official Records of Graham County, Arizona, and are filed with the Bureau of Land Management Department of Interior, as follows:

Name of Claim	Recorded Date	Doc	Page	BLM Serial Number
Ace 48	4/3/1980	324	330	AMC 101282

This amended location is made for the purposes of adjusting the boundaries of said claim and correcting any defects which may exist in the original location or the record thereof, hereby waiving no rights acquired under and by virtue of said original location.

Amended, dated and posed on the ground this 9th day of August, 1988. Time: 2:21 PM.

PHELPS DODGE CORPORATION  
Owner

By Ray E. Thomas  
Agent

Order B. Jalna  
Witness

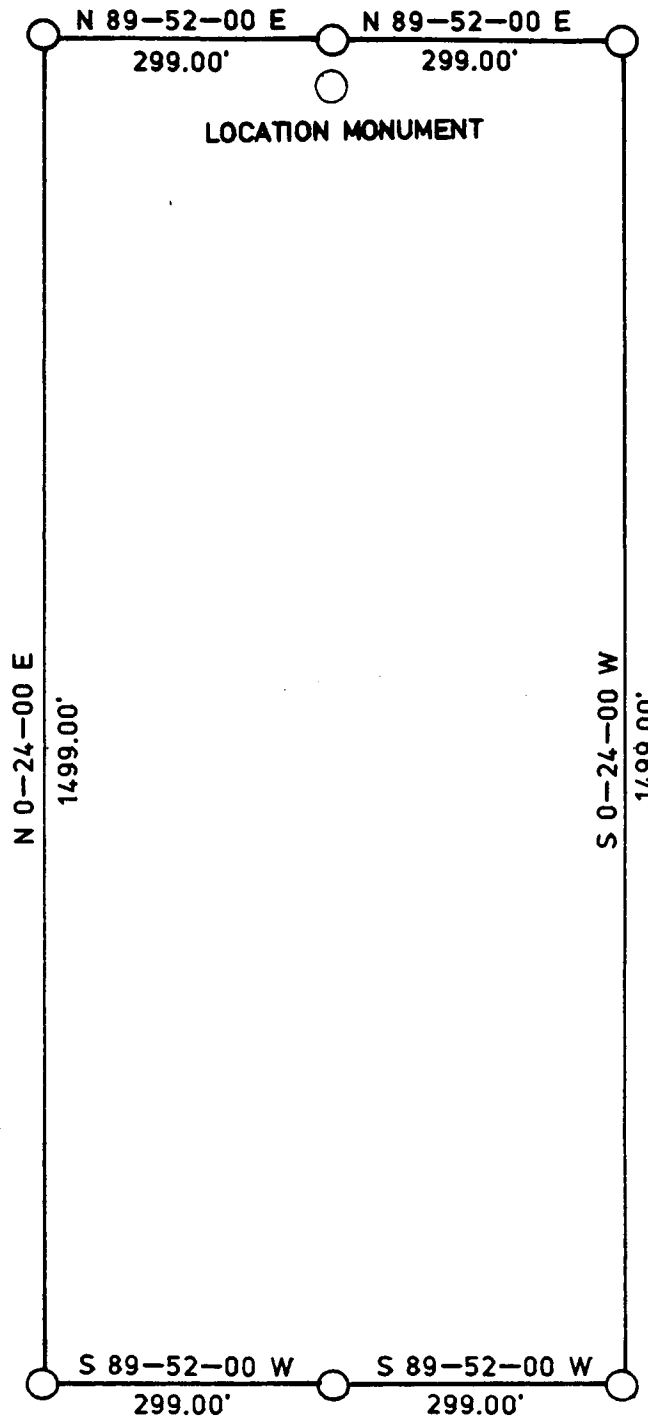
DOCKET 410 PAGE 397

RECEIVED

OCT 13 1988  
7:45 A.M.  
PHOENIX, ARIZONA

ENTERED IN COMPUTER  
10-18-88 2j

AMC 101282



LOCATION MONUMENT LOCATED APPROXIMATELY 1119.93 FEET NORTH AND 286.94 FEET WEST FROM THE SWC CORNER OF SEC. 12, T 6 S, R 26 E, G&SRM, GRAHAM COUNTY, ARIZONA.

THE LOCATION MONUMENT, CENTER END MONUMENTS AND CORNER MONUMENTS ARE MARKED 2"X2"X5' WOODEN POSTS.

TITLE ACE 48A  
LODE CLAIM  
AMENDED NOTICE OF LOCATION

**PHELPS DODGE CORPORATION**  
**ENGINEERING AND GEOLOGICAL**  
**SERVICES**  
 MORENCI BRANCH Date \_\_\_\_\_

Drawn by \_\_\_\_\_  
 Scale NONE  
 No. \_\_\_\_\_

RECEIVED  
 B.L.M. AZ STATE OFFICE

OCT 13 1988

7:45 A.M.  
 PHOENIX, ARIZONA

BMC 1012882

APR 17 1987 10/282

7:45 A.M.  
PHOENIX, ARIZONA

ARIZONA  
AMENDED NOTICE OF LOCATION  
(Lode Claim)

Notice is hereby given that Phelps Dodge Corporation, whose mailing address is P. O. Box 187, Morenci, AZ 85540, by its undersigned agent, makes this amended location of the Ace 48 lode mining claim in the Lone Star Mining District, County of Graham, State of Arizona.

This claim was located on the 13 day of February, 1980. The general course of the claim is from north to south, and said claim is located within the SE & NE quarter(s) of Sections 11 & 14, Township 6S, Range 26E, GSRB&M, Arizona.

This Amended Notice is posted upon a location monument at the northeast corner of the claim. The location monument is in Section 11, Township 6S, Range 26E, GSRB&M, Arizona and 1123 feet north and 7 feet east from the southeast corner of Section 11, Township 6S, Range 26, GSRB&M, Arizona. The location monument is at the north end of the claim and 0 feet north from the north end of the claim.

This Amended Notice is also posted at a location monument on the center line of the claim, said monument being located approximately 1123 feet north and 293 feet west from the southeast corner of Section 11, Township 6S, Range 26E, GSRB&M, Arizona. This claim is 1,500 feet in length, running 0 feet in a north direction and 1,500 feet in a south direction from said location monument, and 600 feet in width (300 feet on either side of the center line of the claim), forming a claim in the shape of a parallelogram.

The undersigned claims the ground as depicted on the attached U.S.G.S. topographic map or sketch.

The claim has been monumented in accordance with State and Federal law.

The original location notice and earlier amended location notice(s), if any, are recorded in the Official Records of Graham County, Arizona, and filed with the Bureau of Land Management, Department of Interior, as follows:

Name of Claim	Date	Recorded Book	Page	BLM Serial Number
Ace 48	04/30/80	324	330-331	<u>101282</u>

This amended location is made for the purposes of adjusting the boundaries of said claim and correcting any defects which may exist in the original location or the record thereof, hereby waiving no rights acquired under and by virtue of said original location.

Dated and posted on the ground this 27 day of March, 1987. Time: 10:01 AM.

Phelps Dodge Corporation

By Michael R. Pawlowski  
Agent

STATE OF ARIZONA, County of Graham, ss Fee \$ 9.00 No. 1415  
I hereby certify that the within Instrument was filed and recorded  
at request of Phelps Dodge 4/6/87 11:15 AM  
in Docket No. 394 Page 966-67 and indexed in Mining  
Witness my hand and official seal the day and year aforesaid.  
SHIRLEY ANGLE  
COUNTY RECORDER BY Shirley Angle Deputy



DOCKET 394 PAGE 966

ENTERED IN COMPUTER  
5-11-87 Eyr

Amc 10/282

APR 17 1987

7:45 A.M.  
PHOENIX, ARIZONA

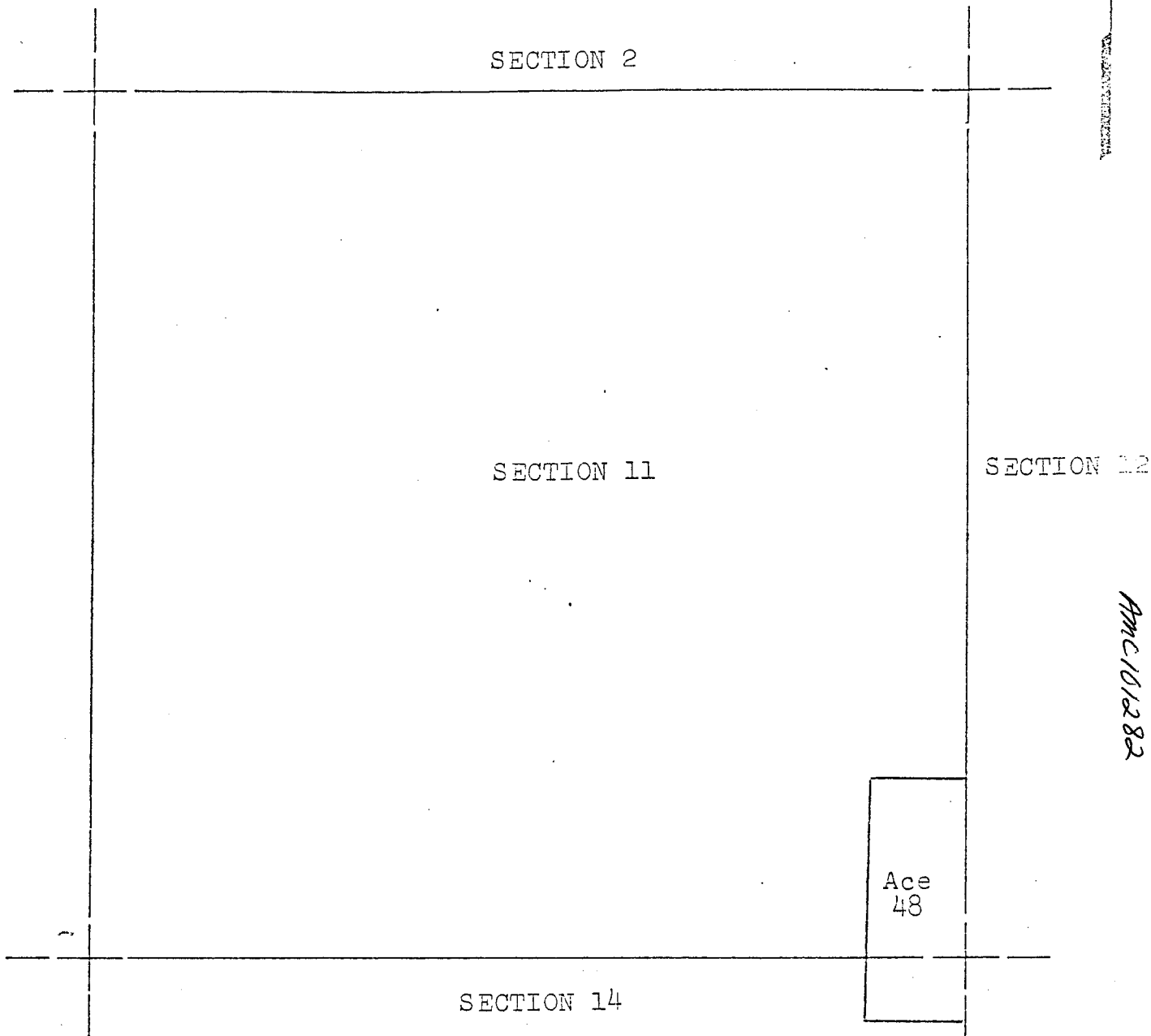
- (X) LODE CLAIM
- ( ) PLACER CLAIM
- ( ) MILLSITE

PLAT OF THE ACE 48

This claim is located in Graham County, Arizona.

All claim monuments are 2 X 2 wooden posts.

Scale: 1"=1000' Township 6S Range 26E Section 11



APMC 10/2882

The approximate bearing and distance between corners is as follows: beginning at the

NE corner, a 2 X 2 monument at which the location notice is posted, thence  
 S 0° 21' 37" W a distance of 1500 feet to the southeast corner monument; thence  
 N 89° 38' 23" W a distance of 600 feet to the southwest corner monument; thence  
 N 0° 21' 37" E a distance of 1500 feet to the northwest corner monument; thence  
 S 89° 38' 23" E a distance of 600 feet to the place of beginning. The northeast  
 corner of the claim bears south a distance of 1123 feet to the SE corner of  
 Section 11, Township 6S, Range 26E, G&SRM.

DOCKET 324 PAGE 331

DOCKET 394 PAGE 367

NOTICE OF LOCATION  
(LODE)

MC 101282

NOTICE IS HEREBY GIVEN that the Ace 48 Lode Mining

Claim was located by Ray Mines Division of Kennecott Copper Corporation whose address is Hayden, Arizona 85235, on February 13, 1980. Said claim is 1500 feet in length along the vein or deposit of mineral-bearing rock in place and 600 feet in width (300 feet on either side of the center line of the claim), forming a claim in the shape of a parallelogram.

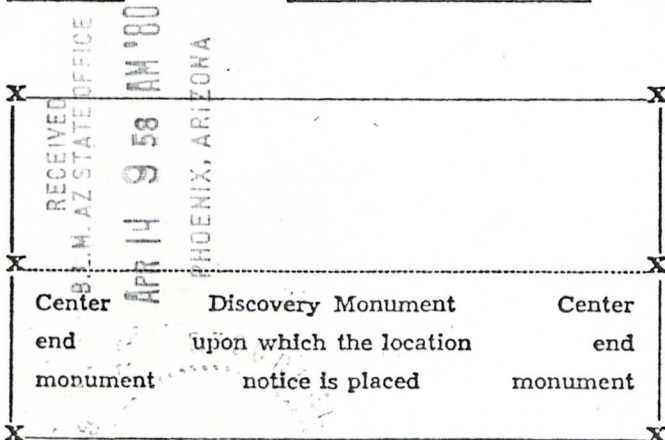
The general course of this claim is north and south.

This notice is posted at the northeast corner of the claim, which location monument is approximately 1123 feet north and 7 feet east from the southeast corner of Section 11, Township 5S, Range 26E, G&SRM.

The location monument is in Section 11, Township 5S, Range 26E, G&SRM.

The claim is situated in the Safford Mining District approximately 10-11 miles northeast of Safford, Arizona

and falls within the SE<sup>1</sup><sub>4</sub> of Section(s) 11, Township 5S, Range 26E, G&SRM, Graham County, Arizona.



KENNECOTT COPPER CORPORATION

J. C. Larmann  
Agent

WITNESS:

Jerry L. Swaney

STATE OF ARIZONA, County of Graham ss.: Fee No. 1518

I hereby certify that the within instrument was filed and recorded at request of Kennecott 4-3-80 1:35 P.M. in Docket 324 Page 330-331 and indexed in Mines.

Witness my hand and official seal the day and year aforesaid.

Shirley Angle  
County Recorder

By [Signature]  
Deputy Recorder.

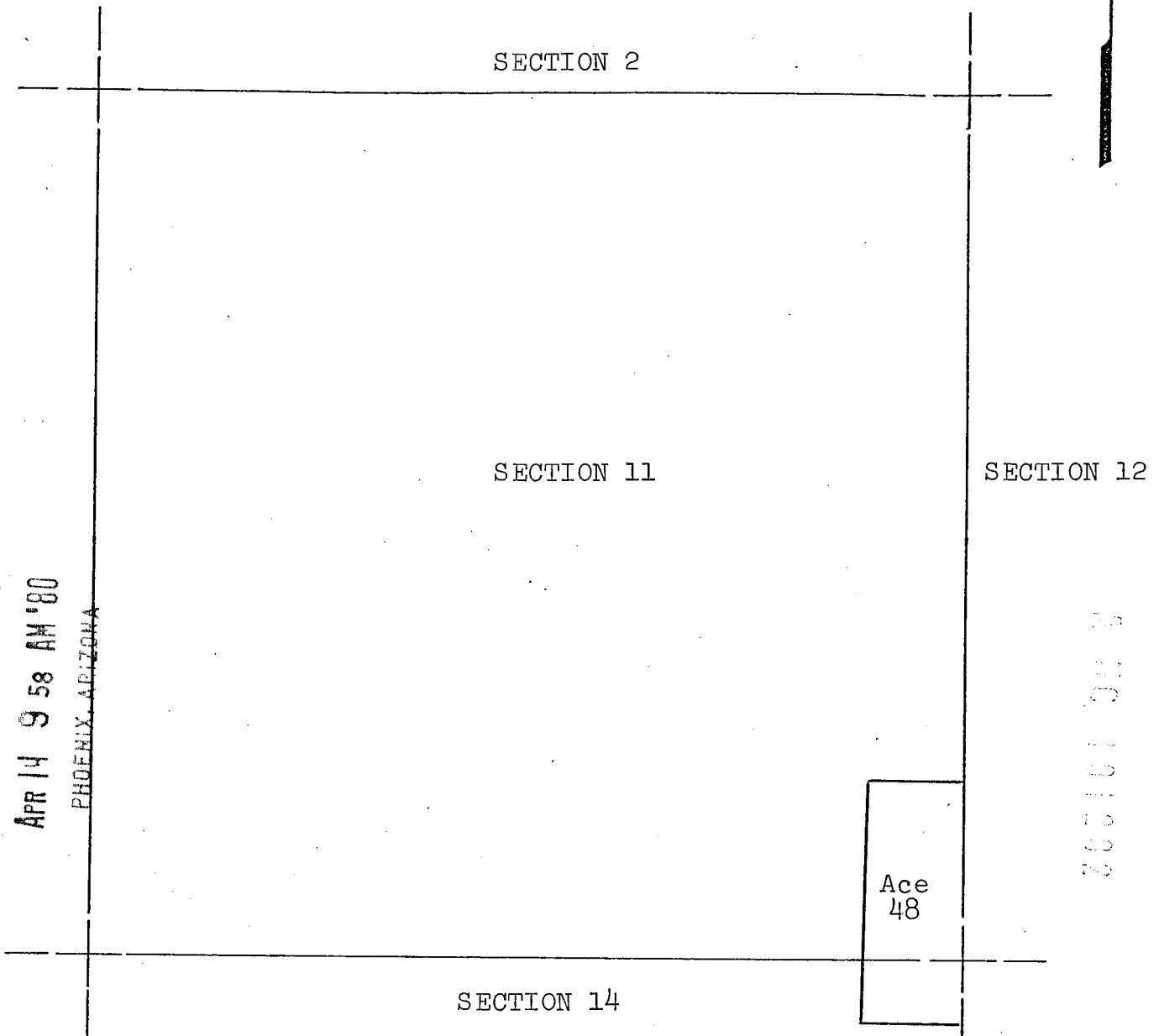
DOCKET **324** PAGE **330**

01282

This claim is located in Graham County, Arizona.

All claim monuments are 2 X 2 wooden posts.

Scale: 1"=1000' Township 5S Range 26E Section 11



The approximate bearing and distance between corners is as follows: beginning at the NE corner, a 2 X 2 monument at which the location notice is posted, thence S 0° 21' 37" W a distance of 1500 feet to the southeast corner monument; thence N 89° 38' 23" W a distance of 600 feet to the southwest corner monument; thence N 0° 21' 37" E a distance of 1500 feet to the northwest corner monument; thence S 89° 38' 23" E a distance of 600 feet to the place of beginning. The northeast corner of the claim bears south a distance of 1123 feet to the SE corner of Section 11, Township 5S, Range 26E, G&SRM.





101283 lji

STATE OF ARIZONA, County of Graham, ss Fee \$ 9.00 No. 4121  
 I hereby certify that this instrument was filed and recorded at  
 request of PD 10-11-88 11:15 AM  
 In Docket No. 410 Page 399-400 and indexed in Mining  
 Witness my hand and official seal the day and year above said.  
 SHIRLEY ANGLE  
 COUNTY RECORDER BY *Shirley Angle*

ARIZONA  
 AMENDED NOTICE OF LOCATION  
 (Lode Claim)

Notice is hereby given that Phelps Dodge Corporation, whose mailing address in P. O. Box 187, Morenci, AZ 85540, by its undersigned agent, makes this amended location of the Ace 49A lode mining claim in the Lone Star Mining District, County of Graham, State of Arizona.

The general course of the claim is from North to South and said claim is located within the SE Quarter of Section 11, and the SW Quarter of Section 12, Township 6 South, Range 26 East, Gila and Salt River Meridian, Arizona.

This Notice is posted upon a location monument on the centerline of the claim, said monument being located approximately 1129.93 feet North and 286.94 feet West from the SW corner of Section 12, Township 6 South, Range 26 East, G&SRM, Arizona. This claim is 1500 feet in length, running 5 feet in a southerly direction and 1495 feet in a northerly direction from said location monument and 600 feet in width (300 feet on either side of the centerline of the claim), forming a claim in the shape of a parallelogram.

Starting at the location monument, thence S 0°35'00"W 5.00 feet to the South center end of the claim, thence S89°52'00"W 299.00 feet to the SW corner, thence N 0°35'00"E 1499.00 feet, to the NW corner, thence N89°52'00"E 299.00 feet to the North center end, thence N89°52'00"E 299.00 feet to to the NE corner, thence S 0°35'00"E 1499.00 feet to the SE corner, thence S89°52'00"W 299.00 feet to the South center end.

The location monument is in Section 11, Township 6 South, Range 26 East, G&SRM, Graham County, Arizona.

The undersigned claims the ground as depicted on the attached map or sketch.

This claim has been monumented in accordance with State and Federal law.

The original location notice and earlier amended location notice(s), if any, are recorded in the Official Records of Graham County, Arizona, and are filed with the Bureau of Land Management Department of Interior, as follows:

Name of Claim	Recorded Date	Doc	Page	BLM Serial Number
Ace 49	4/3/1980	324	332	AMC 101283

This amended location is made for the purposes of adjusting the boundaries of said claim and correcting any defects which may exist in the original location or the record thereof, hereby waiving no rights acquired under and by virtue of said original location.

Amended, dated and posed on the ground this 9th day of August, 1988. Time: 2:22 PM.

PHELPS DODGE CORPORATION  
 Owner

By Ray E. Theis  
 Agent

Sandra A. Holme  
 Witness

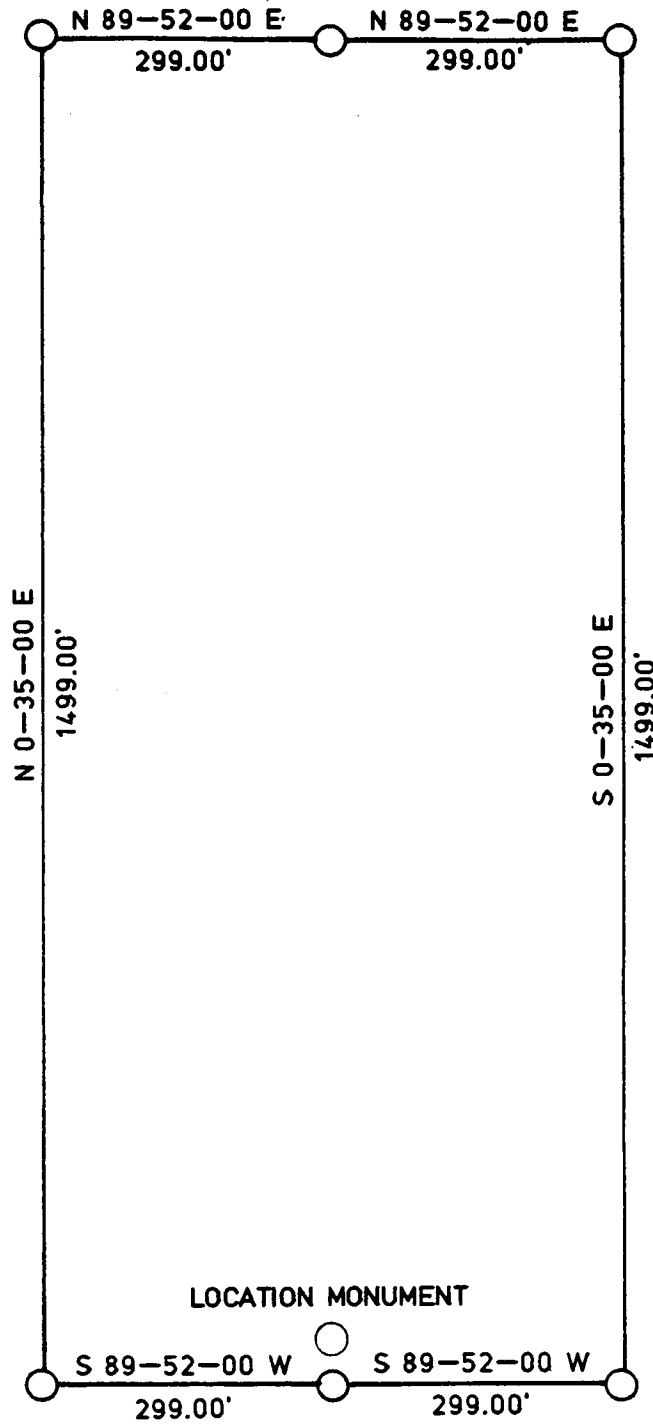
RECEIVED  
 B.L.M. AZ STATE OFFICE

OCT 13 1988  
 7:45 A.M.  
 PHOENIX, ARIZONA

DOCKET 410 PAGE 399

ENTERED IN COMPUTER  
 10-18-88 lji

AMC 101283



LOCATION MONUMENT

LOCATION MONUMENT LOCATED APPROXIMATELY 1129.93 FEET NORTH AND 286.94 FEET WEST FROM THE SWC CORNER OF SEC. 12, T 6 S, R 26 E, G&SRM, GRAHAM COUNTY, ARIZONA.

THE LOCATION MONUMENT, CENTER END MONUMENTS AND CORNER MONUMENTS ARE MARKED 2"X2"X5' WOODEN POSTS.

TITLE ACE 49A LODE CLAIM AMENDED NOTICE OF LOCATION	<b>PHELPS DODGE CORPORATION</b> <b>ENGINEERING AND GEOLOGICAL</b> <b>SERVICES</b> MORENCI BRANCH Date _____	Drawn by
		Scale NONE
		No.

RECEIVED  
B.L.M. AZ STATE OFFICE

OCT 13 1988  
7:45 A.M.  
PHOENIX, ARIZONA

APR 10 1983

101283

RECEIVED  
B.L.M. AZ STATE OFFICE

APR 17 1987

7:45 A.M.  
PHOENIX, ARIZONA

ARIZONA  
AMENDED NOTICE OF LOCATION  
(Lode Claim)

Notice is hereby given that Phelps Dodge Corporation, whose mailing address is P. O. Box 187, Morenci, AZ 85540, by its undersigned agent, makes this amended location of the Ace 49 lode mining claim in the Lone Star Mining District, County of Graham, State of Arizona.

This claim was located on the 13 day of February, 1980. The general course of the claim is from north to south, and said claim is located within the SE quarter(s) of Section 11, Township 6S, Range 26E, GSRB&M, Arizona.

This Amended Notice is posted upon a location monument at the northeast corner of the claim. The location monument is in Section 11, Township 6S, Range 26E, GSRB&M, Arizona and 2623 feet north and 17 feet east from the southeast corner of Section 11, Township 6S, Range 26E, GSRB&M, Arizona. The location monument is at the north end of the claim and 0 feet north from the north end of the claim.

This Amended Notice is also posted at a location monument on the center line of the claim, said monument being located approximately 2623 feet north and 283 feet west from the southeast corner of Section 11, Township 6S, Range 26E, GSRB&M, Arizona. This claim is 1,500 feet in length, running 0 feet in a north direction and 1,500 feet in a south direction from said location monument, and 600 feet in width (300 feet on either side of the center line of the claim), forming a claim in the shape of a parallelogram.

The undersigned claims the ground as depicted on the attached U.S.G.S. topographic map or sketch.

The claim has been monumented in accordance with State and Federal law.

The original location notice and earlier amended location notice(s), if any, are recorded in the Official Records of Graham County, Arizona, and filed with the Bureau of Land Management, Department of Interior, as follows:

Name of Claim	Date	Recorded Book	Page	BLM Serial Number
Ace 49	04/30/80	324	332-333	<u>101283</u>

This amended location is made for the purposes of adjusting the boundaries of said claim and correcting any defects which may exist in the original location or the record thereof, hereby waiving no rights acquired under and by virtue of said original location.

Dated and posted on the ground this 27 day of March, 1987. Time: 10:45AM.

Phelps Dodge Corporation

By Michael R. Paulowski  
Agent

STATE OF ARIZONA, County of Graham, ss Fee \$ 9.00 No. 1416  
I hereby certify that the within Instrument was filed and recorded  
at request of Phelps Dodge 4/6/87 11:15 AM  
in Docket No. 394 Page 968-69 and indexed in Mining  
Witness my hand and official seal the day and year aforesaid,  
SHIRLEY ANGLE  
COUNTY RECORDER BY Shirley Angle Deputy



DOCKET 394 PAGE 968

ENTERED IN COMPUTER  
5-11-87

Amc101283

APR 17 1987

7:45 A.M.  
PHOENIX, ARIZONA

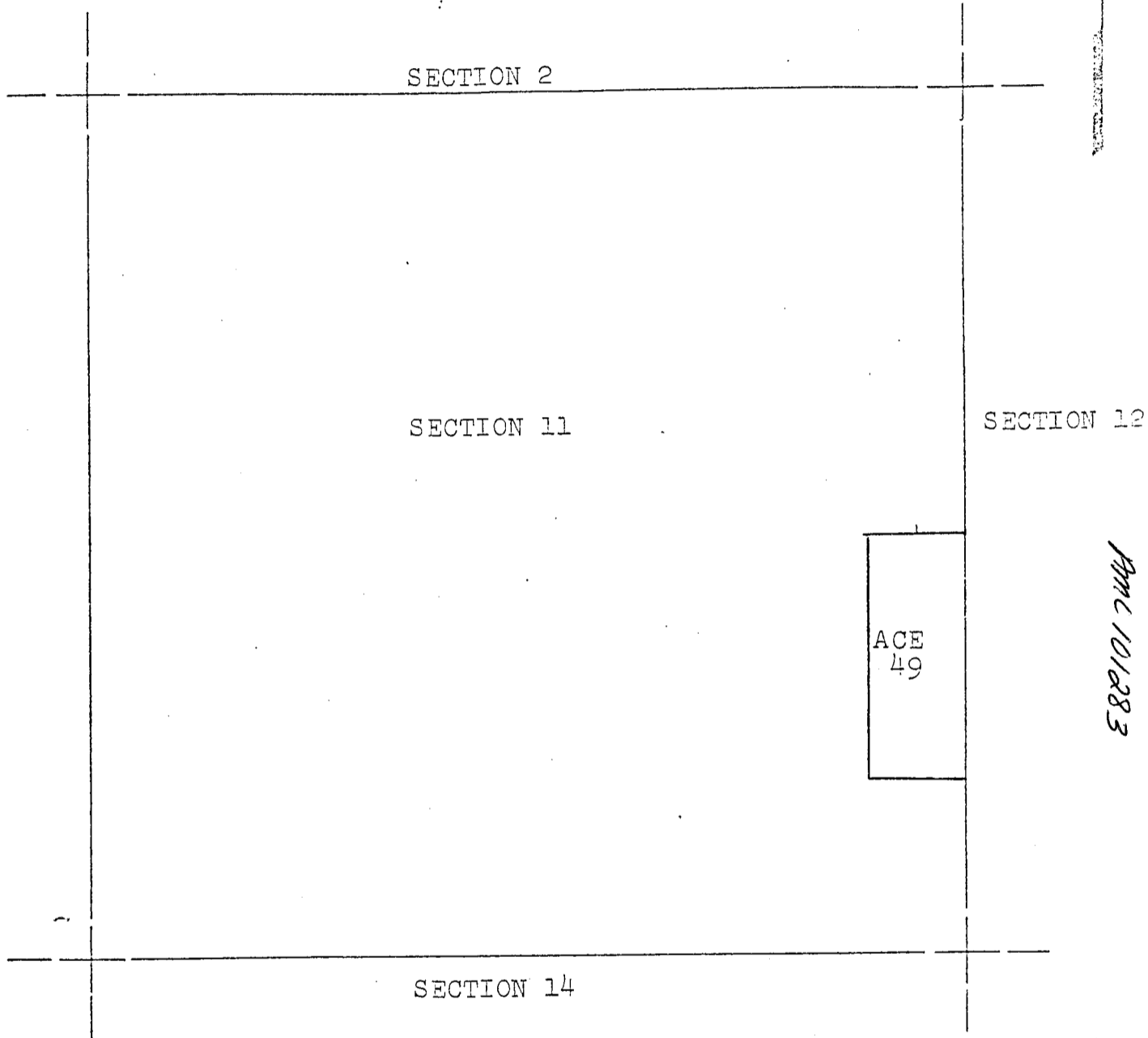
- (X) LODE CLAIM
- ( ) PLACER CLAIM
- ( ) MILLSITE

PLAT OF THE ACE 49

This claim is located in Graham County, Arizona.

All claim monuments are 2 X 2 wooden posts.

Scale: 1"=1000' Township 6S Range 26E Section 11



The approximate bearing and distance between corners is as follows: beginning at the

NE corner, a 2 X 2 monument at which the location notice is posted, thence  
 S 0° 21' 37" W a distance of 1500 feet to the southeast corner monument; thence  
 N 89° 38' 23" W a distance of 600 feet to the southwest corner monument; thence  
 N 0° 21' 37" E a distance of 1500 feet to the northwest corner monument; thence  
 S 89° 38' 23" E a distance of 600 feet to the place of beginning. The northeast  
 corner of the claim bears north a distance of 2623 feet to the SE corner of  
 Section 11, Township 6S, Range 26E, G&SRM.

DOCKET 324 PAGE 333

NOTICE OF LOCATION  
(LODE)

NOTICE IS HEREBY GIVEN that the ACE 49 Lode Mining

Claim was located by Ray Mines Division of Kennecott Copper Corporation whose address is Hayden, Arizona 85235, on February 13, 1980. Said claim is 1500 feet in length along the vein or deposit of mineral-bearing rock in place and 600 feet in width (300 feet on either side of the center line of the claim), forming a claim in the shape of a parallelogram.

The general course of this claim is                      north                      and                      south                     .

This notice is posted at the northeast corner of the claim, which location monument is approximately 2623 feet north and 17 feet east from the southeast corner of Section 11, Township 5S, Range 26E, G&SRM.

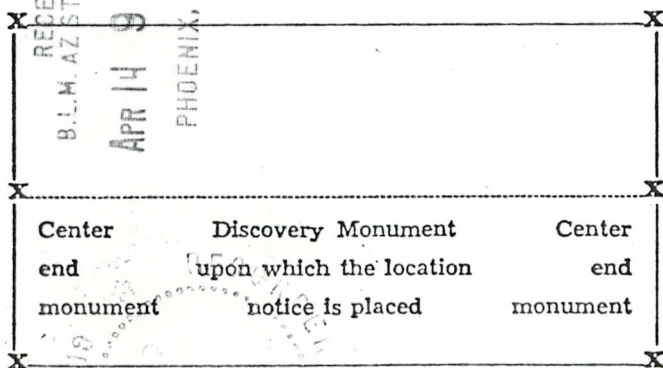
The location monument is in Section 11, Township 5S, Range 26E, G&SRM.

The claim is situated in the Safford Mining District approximately

10-11 MILES NORTHEAST OF Safford, Az.

and falls within the SE 1/4 of Section(s) 11, Township 5S, Range 26E, G&SRM, Graham County, Arizona.

DOCKET **324** PAGE **332**



KENNECOTT COPPER CORPORATION

J. E. Larnie  
Agent

WITNESS:

Jerry L. Swaney

STATE OF ARIZONA, County of Graham ss.: Fee No. 1519

I hereby certify that the within instrument was filed and recorded at request of Kennecott

4-3-80 1:35 P.M. In Docket 324 Page 332-333 and indexed in Mines.

Witness my hand and official seal the day and year aforesaid.

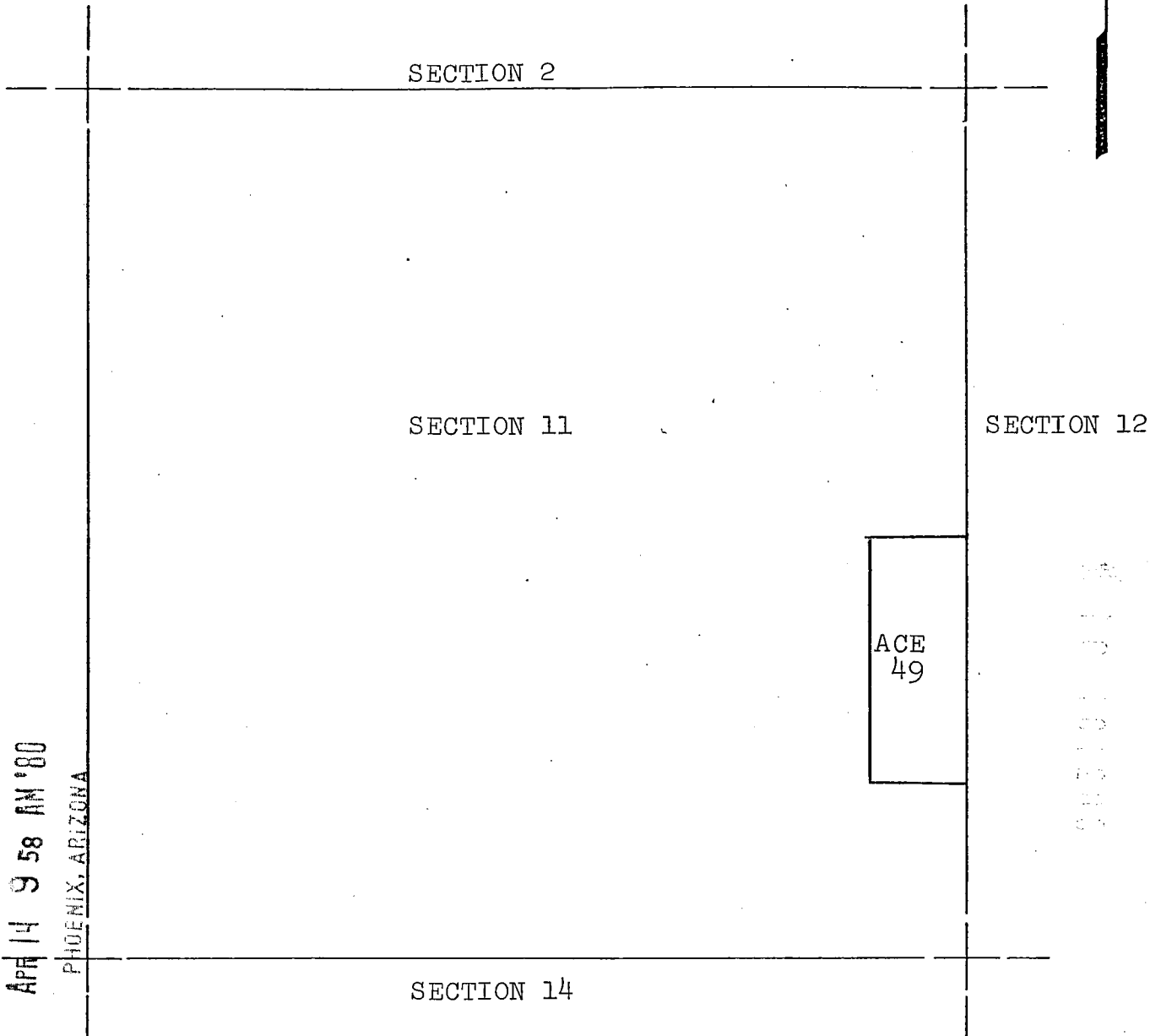
Shirley Angle  
County Recorder

By Christa Olsen  
Deputy Recorder.

This claim is located in Graham County, Arizona.

All claim monuments are 2 X 2 wooden posts.

Scale: 1"=1000' Township 5S Range 26E Section 11



RECEIVED  
B.L.M. AZ STATE OFFICE  
APR 14 9 58 AM '80  
PHOENIX, ARIZONA

100  
100  
100  
100  
100  
100  
100  
100  
100  
100

The approximate bearing and distance between corners is as follows: beginning at the NE corner, a 2 X 2 monument at which the location notice is posted, thence S 0° 21' 37" W a distance of 1500 feet to the southeast corner monument; thence N 89° 38' 23" W a distance of 600 feet to the southwest corner monument; thence N 0° 21' 37" E a distance of 1500 feet to the northwest corner monument; thence S 89° 38' 23" E a distance of 600 feet to the place of beginning. The northeast corner of the claim bears north a distance of 2623 feet to the SE corner of Section 11, Township 5S, Range 26E, G&SRM.



101284 mj

STATE OF ARIZONA, County of Graham, ss Fee \$ 9.00 No. 4122  
I hereby certify that the within instrument was filed and recorded at  
request of Phelps Dodge 10-11-88 11:15 AM  
In Docket No. 410 Page 401-2 and indexed in Mini  
Witness my hand and official seal this day and year aforesaid.  
SHIRLEY ANGLE  
COUNTY RECORDER BY Shirley Angle

ARIZONA  
AMENDED NOTICE OF LOCATION  
(Lode Claim)

Notice is hereby given that Phelps Dodge Corporation, whose mailing address in P. O. Box 187, Morenci, AZ 85540, by its undersigned agent, makes this amended location of the Ace 50A lode mining claim in the Lone Star Mining District, County of Graham, State of Arizona.

The general course of the claim is from East to West and said claim is located within the NE Quarter of Section 11, Township 6 South, Range 26 East, Gila and Salt River Meridian, Arizona.

This Notice is posted upon a location monument on the centerline of the claim, said monument being located approximately 299.99 feet North and 5.87 feet West from the E 1/4 corner of Section 11, Township 6 South, Range 26 East, G&SRM, Arizona. This claim is 1500 feet in length, running 5 feet in a easterly direction and 1495 feet in a westerly direction from said location monument and 600 feet in width (300 feet on either side of the centerline of the claim), forming a claim in the shape of a parallelogram.

Starting at the location monument, thence N89°52'00"E 5.00 feet to the East center end of the claim, thence S 0°10'00"E 300.00 feet to the SE corner, thence S89°52'00"W 1499.00 feet, to the SW corner, thence N 0°10'00"W 300.00 feet to the West center end, thence N 0°10'00"W 300.00 feet to to the NW corner, thence N89°52'00"E 1499.00 feet to the NE corner, thence S 0°10'00"E 300.00 feet to the East center end.

The location monument is in Section 11, Township 6 South, Range 26 East, G&SRM, Graham County, Arizona.

The undersigned claims the ground as depicted on the attached map or sketch.

This claim has been monumented in accordance with State and Federal law.

The original location notice and earlier amended location notice(s), if any, are recorded in the Official Records of Graham County, Arizona, and are filed with the Bureau of Land Management Department of Interior, as follows:

Name of Claim	Recorded			BLM Serial Number
	Date	Doc	Page	
Ace 50	4/3/1980	324	334	AMC 101284

This amended location is made for the purposes of adjusting the boundaries of said claim and correcting any defects which may exist in the original location or the record thereof, hereby waiving no rights acquired under and by virtue of said original location.

Amended, dated and posed on the ground this 10th day of August, 1988. Time: 7:36 AM.

PHELPS DODGE CORPORATION  
Owner  
By Ray E. Thessier  
Agent  
Jada B. Salvo  
Witness

RECEIVED  
B.L.M. AZ STATE OFFICE

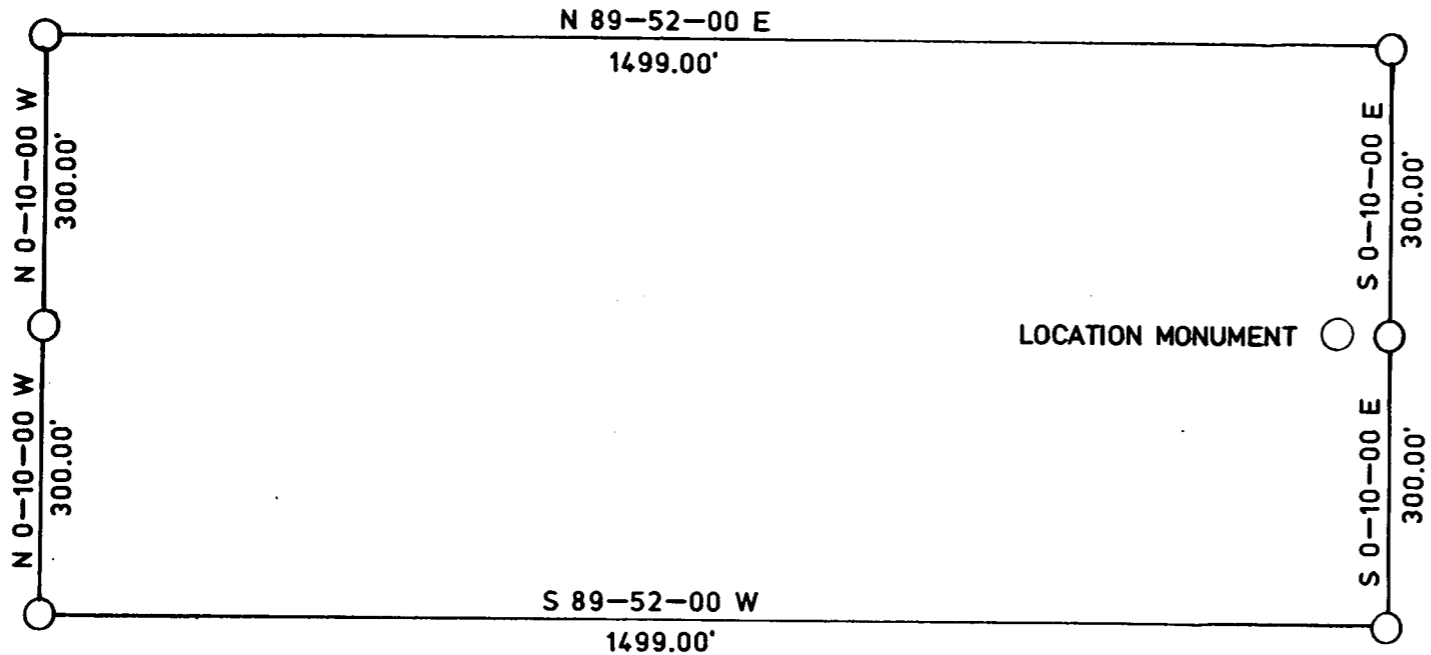
OCT 13 1988  
7:45 A.M.  
PHOENIX, ARIZONA

BOOK 410 PAGE 401

ENTERED IN COMPUTER  
10-18-88  
mj

Amc 101284

AMC 101284



410 402  
 200 102

LOCATION MONUMENT LOCATED APPROXIMATELY 299.99 FEET NORTH AND 5.87 FEET WEST FROM THE E 1/4 CORNER OF SEC. 11, T 6 S, R 26 E, G&SRM, GRAHAM COUNTY, ARIZONA.

THE LOCATION MONUMENT, CENTER END MONUMENTS AND CORNER MONUMENTS ARE MARKED 2"X2"X5' WOODEN POSTS.

TITLE	ACE 50A
	LODE CLAIM
	AMENDED NOTICE OF LOCATION



Drawn by:	
Scale: NONE Date:	
No.	

RECEIVED  
 B.L.M. AZ STATE OFFICE

OCT 13 1988

7:45 A.M.  
 PHOENIX, ARIZONA



101284

RECEIVED  
B.L.M. AZ STATE OFFICE

APR 17 1987

7:45 A.M.

PHOENIX, ARIZONA

ARIZONA  
AMENDED NOTICE OF LOCATION  
(Lode Claim)

Notice is hereby given that Phelps Dodge Corporation, whose mailing address is P. O. Box 187, Morenci, AZ 85540, by its undersigned agent, makes this amended location of the Ace 50 lode mining claim in the Lone Star Mining District, County of Graham, State of Arizona.

This claim was located on the 13 day of February, 1980. The general course of the claim is from east to west, and said claim is located within the NE quarter(s) of Section 11, Township 6S, Range 26E, GSRB&M, Arizona.

This Amended Notice is posted upon a location monument at the southeast corner of the claim. The location monument is in Section 11, Township 6S, Range 26E, GSRB&M, Arizona and 2623 feet north and 17 feet east from the southeast corner of Section 11, Township 6S, Range 26E, GSRB&M, Arizona. The location monument is at the east end of the claim and 0 feet west from the east end of the claim.

This Amended Notice is also posted at a location monument on the center line of the claim, said monument being located approximately 2923 feet north and 17 feet west from the southeast corner of Section 11, Township 6S, Range 26E, GSRB&M, Arizona. This claim is 1,500 feet in length, running 1500 feet in a west direction and 0 feet in an east direction from said location monument, and 600 feet in width (300 feet on either side of the center line of the claim), forming a claim in the shape of a parallelogram.

The undersigned claims the ground as depicted on the attached U.S.G.S. topographic map or sketch.

The claim has been monumented in accordance with State and Federal law.

The original location notice and earlier amended location notice(s), if any, are recorded in the Official Records of Graham County, Arizona, and filed with the Bureau of Land Management, Department of Interior, as follows:

Name of Claim	Date	Recorded Book	Page	BLM Serial Number
Ace 50	04/03/80	324	334-335	<u>101284</u>

This amended location is made for the purposes of adjusting the boundaries of said claim and correcting any defects which may exist in the original location or the record thereof, hereby waiving no rights acquired under and by virtue of said original location.

Dated and posted on the ground this 27 day of March, 1987. Time: 10:50 AM.

Phelps Dodge Corporation

By Michael R. Pawlowski  
Agent

STATE OF ARIZONA, County of Graham, on Fee \$ 9.00 No. 1417  
I hereby certify that the within instrument was filed and recorded at request of Phelps Dodge 4/6/87 11:15 AM  
in Docket No. 394 Page 970-71 and indexed in Mining  
Witness my hand and official seal the day and year aforesaid.  
SHIRLEY ANGLE  
COUNTY RECORDER BY [Signature] Deputy



DOCKET 394 PAGE 970

ENTERED IN COMPUTER  
5-11-87  
Amc 101284

APR 17 1987

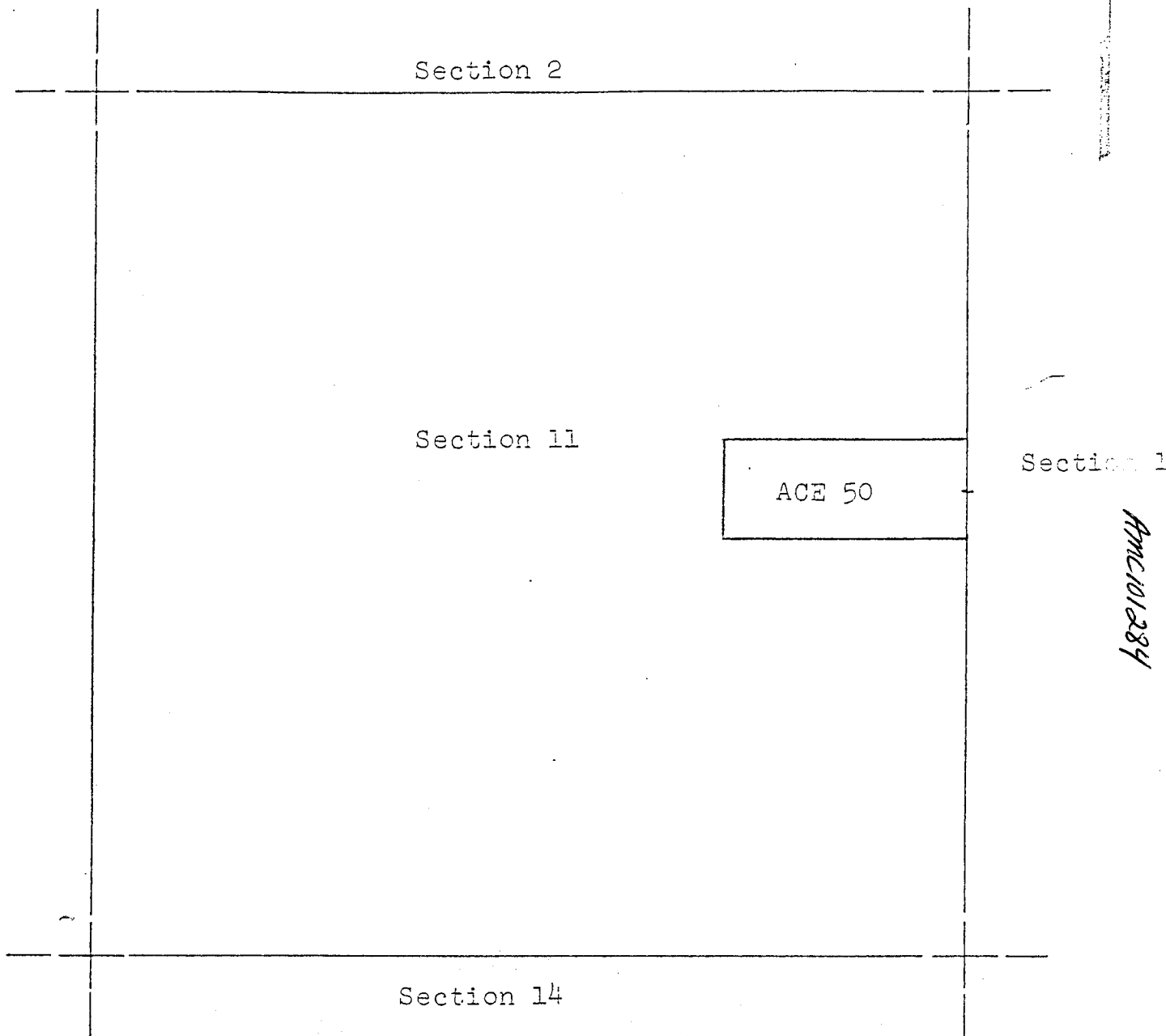
7:45 A.M.  
PHOENIX, ARIZONA (X) LODE CLAIM  
( ) PLACER CLAIM  
( ) MILLSITE

PLAT OF THE ACE 50

This claim is located in Graham County, Arizona.

All claim monuments are 2 X 2 wooden posts.

Scale: 1"=1000' Township 6S Range 26E Section 11



AMC 101284

The approximate bearing and distance between corners is as follows: beginning at the

SE corner, a 2 X 2 monument at which the location notice is posted, thence  
 S 89° 31' 23" W a distance of 1500 feet to the southwest corner monument; thence  
 N 0° 28' 37" W a distance of 600 feet to the northwest corner monument; thence  
 N 89° 31' 23" E a distance of 1500 feet to the northeast corner monument; thence  
 S 0° 28' 37" E a distance of 600 feet to the place of beginning. The southeast  
 corner of the claim bears south a distance of 2623 feet to the SE corner of  
 Section 11, Township 6S, Range 26E, G&SRM.

DOCKET 324 PAGE 335

DOCKET 394 PAGE 971

NOTICE OF LOCATION  
(LODE)

A MC 101284

NOTICE IS HEREBY GIVEN that the ACE 50 Lode Mining

Claim was located by Ray Mines Division of Kennecott Copper Corporation whose address is Hayden, Arizona 85235, on February 13, 1980. Said claim is 1500 feet in length along the vein or deposit of mineral-bearing rock in place and 600 feet in width (300 feet on either side of the center line of the claim), forming a claim in the shape of a parallelogram.

The general course of this claim is east and west.

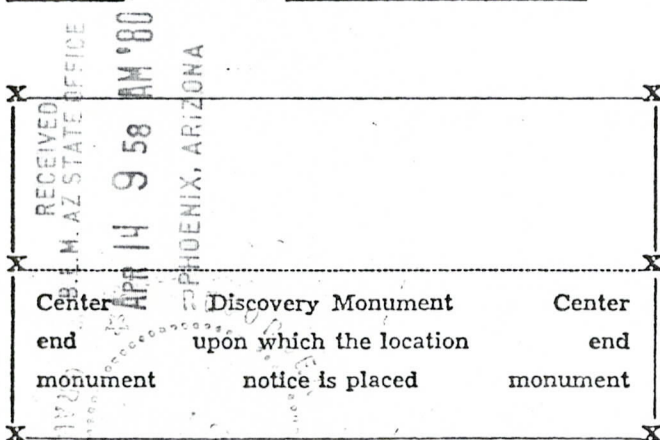
This notice is posted at the southeast corner of the claim, which location monument is approximately 2623 feet north and 17 feet east from the southeast corner of Section 11, Township 5S, Range 26E, G&SRM.

The location monument is in Section 11, Township 5S, Range 26E, G&SRM.

The claim is situated in the Safford Mining District approximately 10-11 miles northeast of Safford, Arizona

and falls within the NE<sup>1</sup>/<sub>4</sub> of Section(s) 11, Township 5S, Range 26E, G&SRM, Graham County, Arizona.

DOCKET **324** PAGE **334**



KENNECOTT COPPER CORPORATION

J. C. Laramie  
Agent

WITNESS:

Jerry L. Sweeney

STATE OF ARIZONA, County of Graham ss.: Fee No. 1520

I hereby certify that the within instrument was filed and recorded at request of Kennecott

4-3-80 1:35 P.M. in Docket 324 Page 334-335 and indexed in Mines.

Witness my hand and official seal the day and year aforesaid.

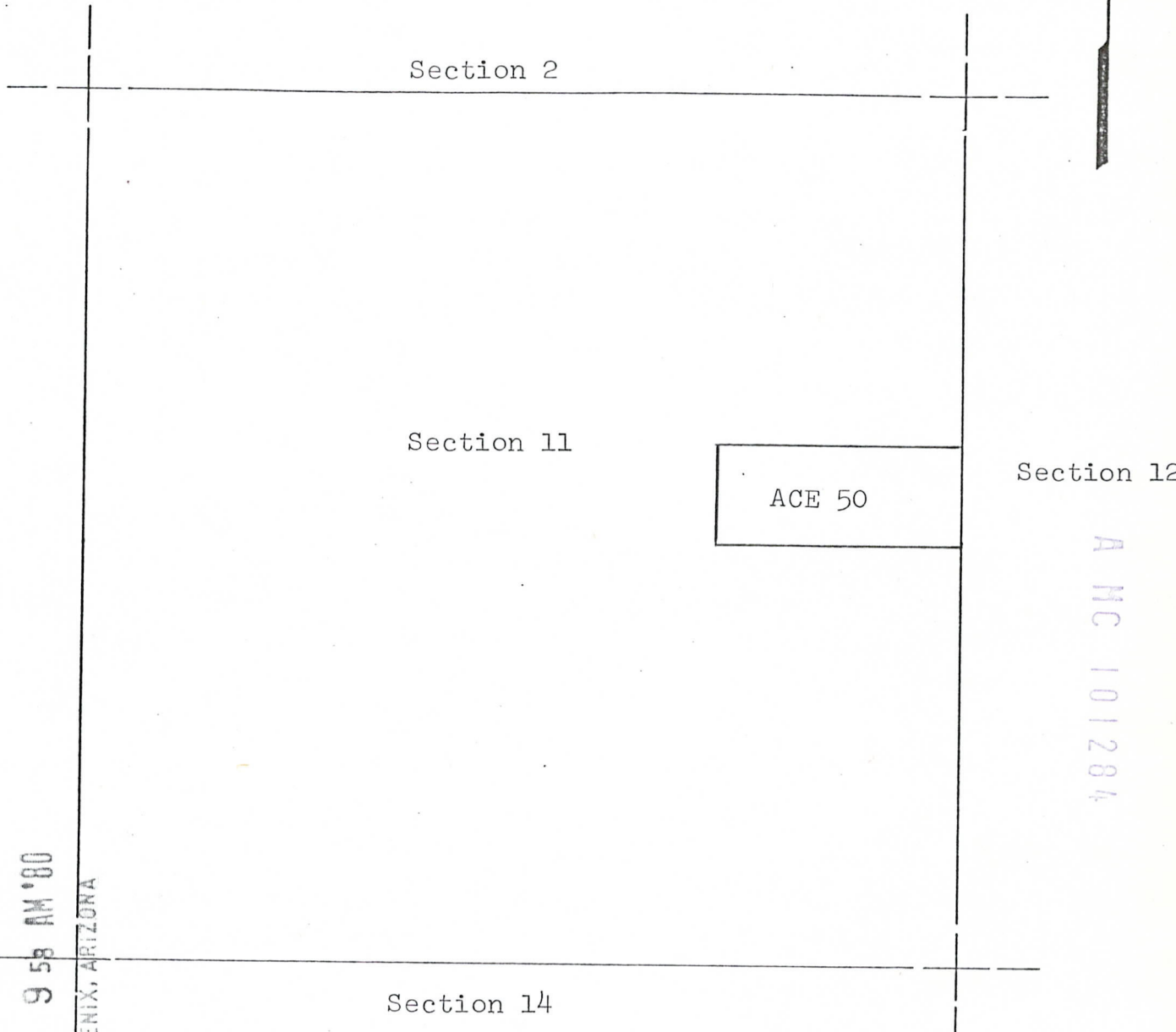
Shirley Angle  
County Recorder

By Clidia Okun  
Deputy Recorder.

This claim is located in Graham County, Arizona.

All claim monuments are 2 X 2 wooden posts.

Scale: 1"=1000' Township 5S Range 26E Section 11



A MC 101284

RECEIVED  
S.B.L.M. AZ STATE OFFICE  
APR 14 9 58 AM '80  
PHOENIX, ARIZONA

The approximate bearing and distance between corners is as follows: beginning at the SE corner, a 2 X 2 monument at which the location notice is posted, thence

S 89° 31' 23" W a distance of 1500 feet to the southwest corner monument; thence

N 0° 28' 37" W a distance of 600 feet to the northwest corner monument; thence

N 89° 31' 23" E a distance of 1500 feet to the northeast corner monument; thence

S 0° 28' 37" E a distance of 600 feet to the place of beginning. The southeast corner of the claim bears south a distance of 2623 feet to the SE corner of Section 11, Township 5S, Range 26E, G&SRM.



ARIZONA  
AMENDED NOTICE OF LOCATION  
(Lode Claim)

101285 ej  
9.00 4123

STATE OF ARIZONA, County of Graham, ss Fee \$ \_\_\_\_\_ No. \_\_\_\_\_  
I hereby certify that the within instrument was filed and recorded at  
request of PD 10-11-88 11:15 AM  
In Docket No. 410 Page 403-4 and indexed in Mining  
Witness my hand and official seal the day and year aforesaid.  
SHIRLEY ANGLE  
COUNTY RECORDER BY Shirley Angle Deputy

Notice is hereby given that Phelps Dodge Corporation, whose mailing address in P. O. Box 187, Morenci, AZ 85540, by its undersigned agent, makes this amended location of the Ace 51A lode mining claim in the Lone Star Mining District, County of Graham, State of Arizona.

The general course of the claim is from East to West and said claim is located within the NE Quarter of Section 11, Township 6 South, Range 26 East, Gila and Salt River Meridian, Arizona.

This Notice is posted upon a location monument on the centerline of the claim, said monument being located approximately 899.99 feet North and 7.62 feet West from the E 1/4 corner of Section 11, Township 6 South, Range 26 East, G&SRM, Arizona. This claim is 1500 feet in length, running 5 feet in a easterly direction and 1495 feet in a westerly direction from said location monument and 600 feet in width (300 feet on either side of the centerline of the claim), forming a claim in the shape of a parallelogram.

Starting at the location monument, thence N89°52'00"E 5.00 feet to the East center end of the claim, thence S 0°10'00"E 300.00 feet to the SE corner, thence S89°52'00"W 1499.00 feet, to the SW corner, thence N 0°10'00"W 300.00 feet to the West center end, thence N 0°10'00"W 300.00 feet to to the NW corner, thence N89°52'00"E 1499.00 feet to the NE corner, thence S 0°10'00"E 300.00 feet to the East center end.

The location monument is in Section 11, Township 6 South, Range 26 East, G&SRM, Graham County, Arizona.

The undersigned claims the ground as depicted on the attached map or sketch.

This claim has been monumented in accordance with State and Federal law.

The original location notice and earlier amended location notice(s), if any, are recorded in the Official Records of Graham County, Arizona, and are filed with the Bureau of Land Management Department of Interior, as follows:

Name of Claim	Recorded			BLM Serial Number
	Date	Doc	Page	
Ace 51	4/3/1980	324	336	AMC 101285

This amended location is made for the purposes of adjusting the boundaries of said claim and correcting any defects which may exist in the original location or the record thereof, hereby waiving no rights acquired under and by virtue of said original location.

Amended, dated and posed on the ground this 10th day of August, 1988. Time: 7:44 AM.

PHELPS DODGE CORPORATION  
Owner

By Ray E. Thresher  
Agent

Jordan B. Adams  
Witness

RECEIVED  
B.L.M. AZ STATE OFFICE

OCT 13 1988

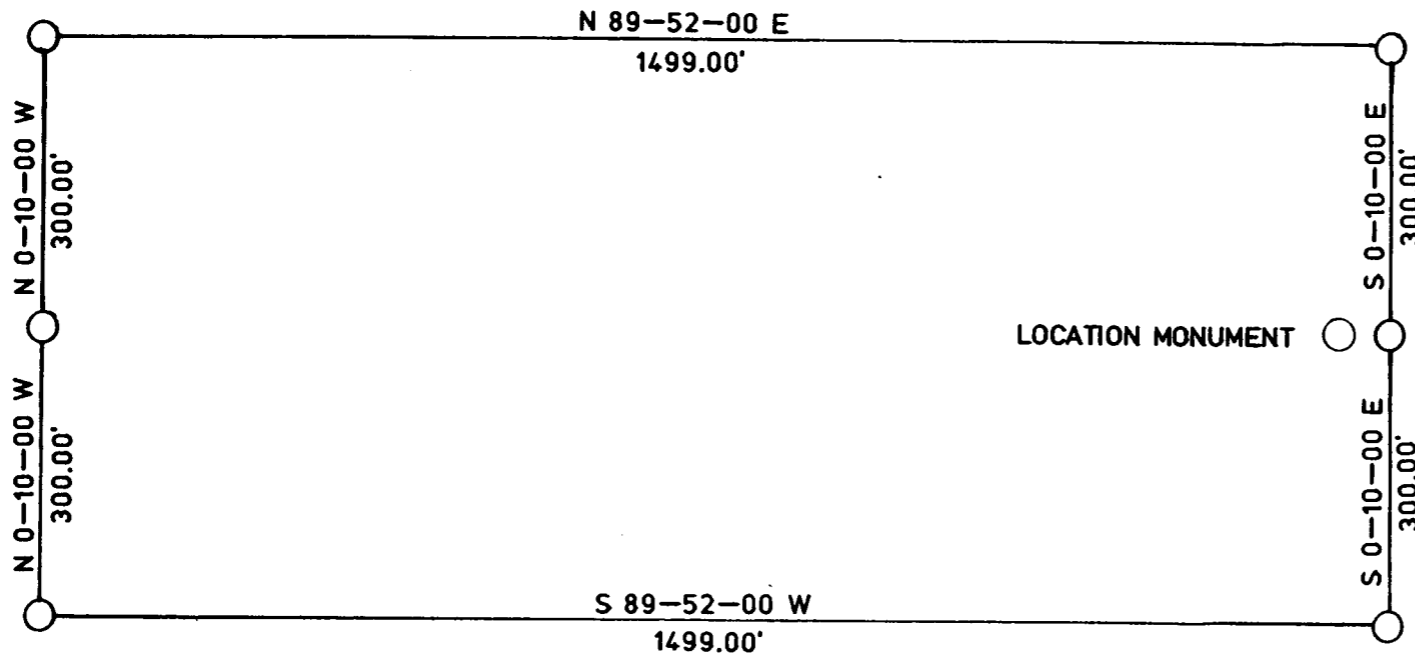
7:45 A.M.  
PHOENIX, ARIZONA

ENTERED IN COMPUTER

DOCKET 410 PAGE 403

10-18-88  
ej

Amc 101285



440 PAGE 404

LOCATION MONUMENT LOCATED APPROXIMATELY 899.99 FEET NORTH AND 7.62 FEET WEST FROM THE E 1/4 CORNER OF SEC. 11, T 6 S, R 26 E, G&SRM, GRAHAM COUNTY, ARIZONA.

THE LOCATION MONUMENT, CENTER END MONUMENTS AND CORNER MONUMENTS ARE MARKED 2"x2"x5' WOODEN POSTS.

RECEIVED  
B.L.M. AZ STATE OFFICE  
OCT 13 1988  
7:45 A.M.  
PHOENIX, ARIZONA

TITLE	ACE 51A
	LODE CLAIM
	AMENDED NOTICE OF LOCATION



Drawn by:	
Scale: NONE	Date:
No.	



101285 *SP*  
 05/23/94 8:00 AM 9.00 3062  
 STATE OF ARIZONA, County of Graham, ss Fee \$ No.  
 I hereby certify that the within instrument was filed and recorded at  
 request of Phelps Dodge  
 to Docket No. 478 Page 241-2 and indexed in NML  
 Whereas my hand and official seal the day and year aforesaid  
 COUNTY RECORDER BY [Signature] Deputy

**ARIZONA  
 AMENDED NOTICE OF LOCATION  
 (Lode Claim)**

Notice is hereby given that Phelps Dodge Corporation, whose mailing address is 4521 U.S. Highway 191, Morenci, AZ 85540, by its undersigned agent, makes this amended location of the Ace 51A lode mining claim in the Lone Star Mining District, County of Graham, State of Arizona.

The general course of the claim is from East to West, and said claim is located within the NE Quarter of Section 11, Township 6 South, Range 26 East, Gila and Salt River Meridian, Arizona.

This Notice is posted upon a location monument on the centerline of the claim, said monument being located approximately 899.99 feet North and 7.62 feet West from the E 1/4 corner of Section 11, Township 6 South, Range 26 East, G&SRM, Arizona. This claim is 1500 feet in length, running 5 feet in a easterly direction and 1495 feet in a westerly direction from said location monument and 600 feet in width (300 feet on either side of the centerline of the claim), forming a claim in the shape of a parallelogram.

Starting at the location monument, thence N89°52'00"E 5.00 feet to the East center end of the claim, thence S 0°10'00"E 300.00 feet to the SE corner, thence S89°52'00"W 1499.00 feet, to the SW corner, thence N 0°10'00"W 300.00 feet to the West center end, thence N 0°10'00"W 300.00 feet to to the NW corner, thence N89°52'00"E 1499.00 feet to the NE corner, thence S 0°52'00"E 300.00 feet to the East center end.

The location monument is in Section 11, Township 6 South, Range 26 East, G&SRM, Graham County, Arizona.

The undersigned claims the ground as depicted on the attached map or sketch.

This claim has been monumented in accordance with State and Federal law.

The original location notice and earlier amended location notice(s), if any, are recorded in the Official Records of Graham County, Arizona, and are filed with the Bureau of Land Management, Department of Interior, as follows:

Name of Claim	Date	Recorded Doc	Page	BLM Serial Number
Ace 51	4/3/80	324	336	AMC 101285
Ace 51A	10/11/88	410	403	AMC 101285

This amended location is made for the purposes of including land not previously open to location and adjusting the boundaries of said claim and correcting any defects which may exist in the original location or the record thereof, hereby waiving no rights acquired under and by virtue of said original location.

Amended, dated and posted on the ground this 21 day of May, 1994. Time: 1:17 PM.

PHELPS DODGE CORPORATION  
 Owner  
 By [Signature]  
 Agent  
[Signature]  
 Witness

ENTERED IN COMPUTER

6-7-94  
 E. Stok

Aracyn chg

*SP*

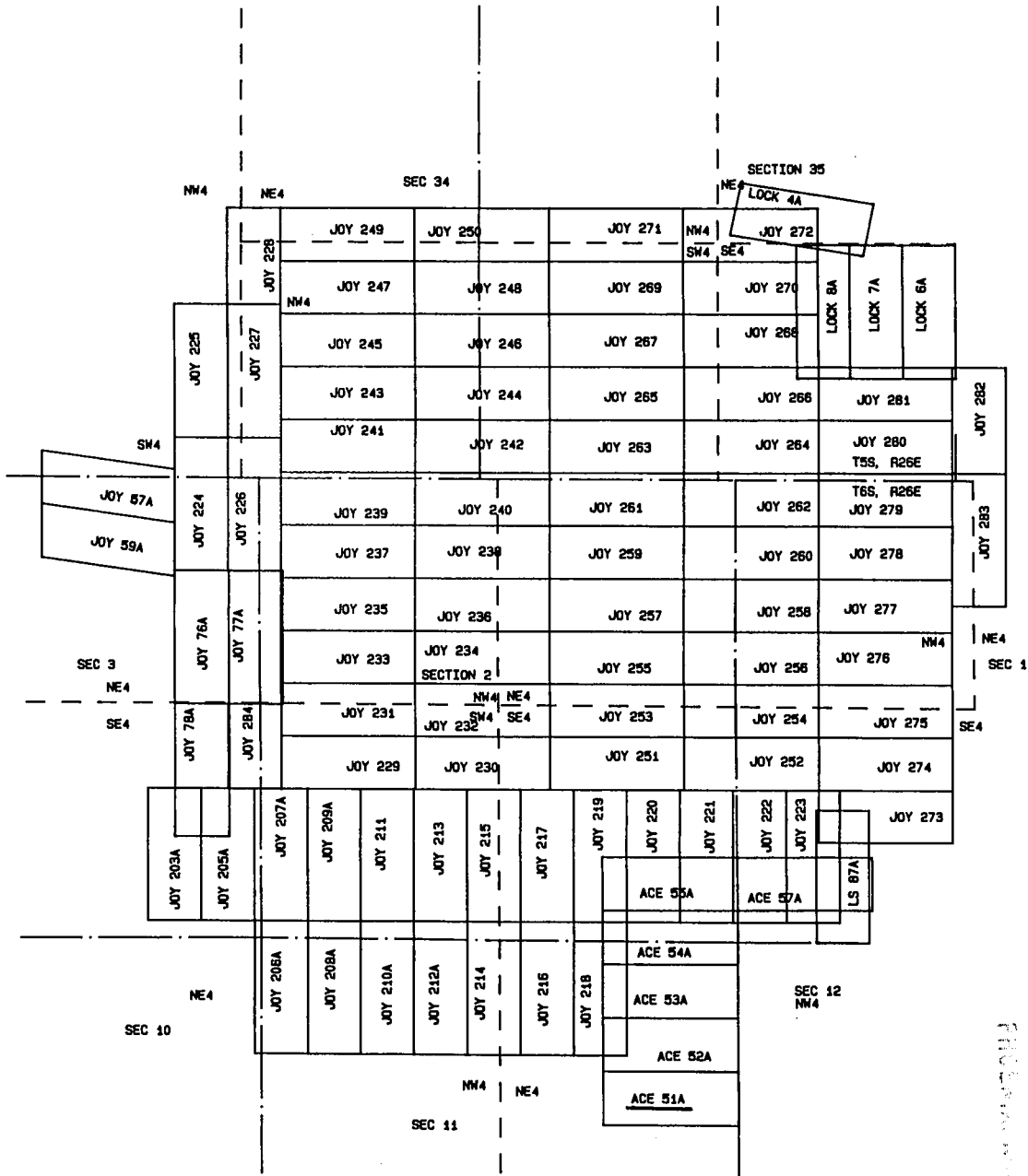
DOCKET 478 PAGE 241

RECEIVED  
 BLM, AZ STATE OFFICE

*APMC 101285*

PHELPS DODGE CORPORATION  
 JOY LODE CLAIMS  
 LONE STAR MINING DISTRICT  
 GRAHAM COUNTY, ARIZONA

SCALE: 1" = 2000'



PMC 10/285

RECEIVED  
 BLM AZ STATE OFFICE  
 MAY 29 10 46 AM '94  
 PHOENIX, ARIZONA



101285

RECEIVED  
B.L.M. AZ STATE OFFICE

APR 17 1987

7:45 A.M.

PHOENIX, ARIZONA

ARIZONA  
AMENDED NOTICE OF LOCATION  
(Lode Claim)

Notice is hereby given that Phelps Dodge Corporation, whose mailing address is P. O. Box 187, Morenci, AZ 85540, by its undersigned agent, makes this amended location of the Ace 51 lode mining claim in the Lone Star Mining District, County of Graham, State of Arizona.

This claim was located on the 13 day of February, 1980. The general course of the claim is from east to west, and said claim is located within the NE quarter(s) of Section 11, Township 6S, Range 26E, GSRB&M, Arizona.

This Amended Notice is posted upon a location monument at the southeast corner of the claim. The location monument is in Section 11, Township 6S, Range 26E, GSRB&M, Arizona and 3223 feet north and 12 feet east from the southeast corner of Section 11, Township 6S, Range 26E, GSRB&M, Arizona. The location monument is at the east end of the claim and 0 feet east from the east end of the claim.

This Amended Notice is also posted at a location monument on the center line of the claim, said monument being located approximately 3523 feet north and 12 feet east from the southeast corner of Section 11, Township 6S, Range 26E, GSRB&M, Arizona. This claim is 1,500 feet in length, running 1500 feet in a west direction and 0 feet in a east direction from said location monument, and 600 feet in width (300 feet on either side of the center line of the claim), forming a claim in the shape of a parallelogram.

The undersigned claims the ground as depicted on the attached U.S.G.S. topographic map or sketch.

The claim has been monumented in accordance with State and Federal law.

The original location notice and earlier amended location notice(s), if any, are recorded in the Official Records of Graham County, Arizona, and filed with the Bureau of Land Management, Department of Interior, as follows:

Name of Claim	Date	Recorded Book	Page	BLM Serial Number
Ace 51	04/03/80	324	336-337	101285

This amended location is made for the purposes of adjusting the boundaries of said claim and correcting any defects which may exist in the original location or the record thereof, hereby waiving no rights acquired under and by virtue of said original location.

Dated and posted on the ground this 27 day of March, 1987. Time: 11:00 AM.

Phelps Dodge Corporation

By Michael R. Pawlowski  
Agent

STATE OF ARIZONA, County of Graham, ss Fee \$ 9.00 No. 1418  
I hereby certify that the within instrument was filed and recorded  
at request of Phelps Dodge 4/6/87 11:15 AM  
in Docket No. 394 Page 972-73 and indexed in Mining  
Witness my hand and official seal the day and year aforesaid.  
SHIRLEY ANGLE  
COUNTY RECORDER BY Shirley Angle Deput

ENTERED IN COMPUTER  
5-11-87  
101285

Apr 10 1987



APR 17 1987

7:45 A.M.

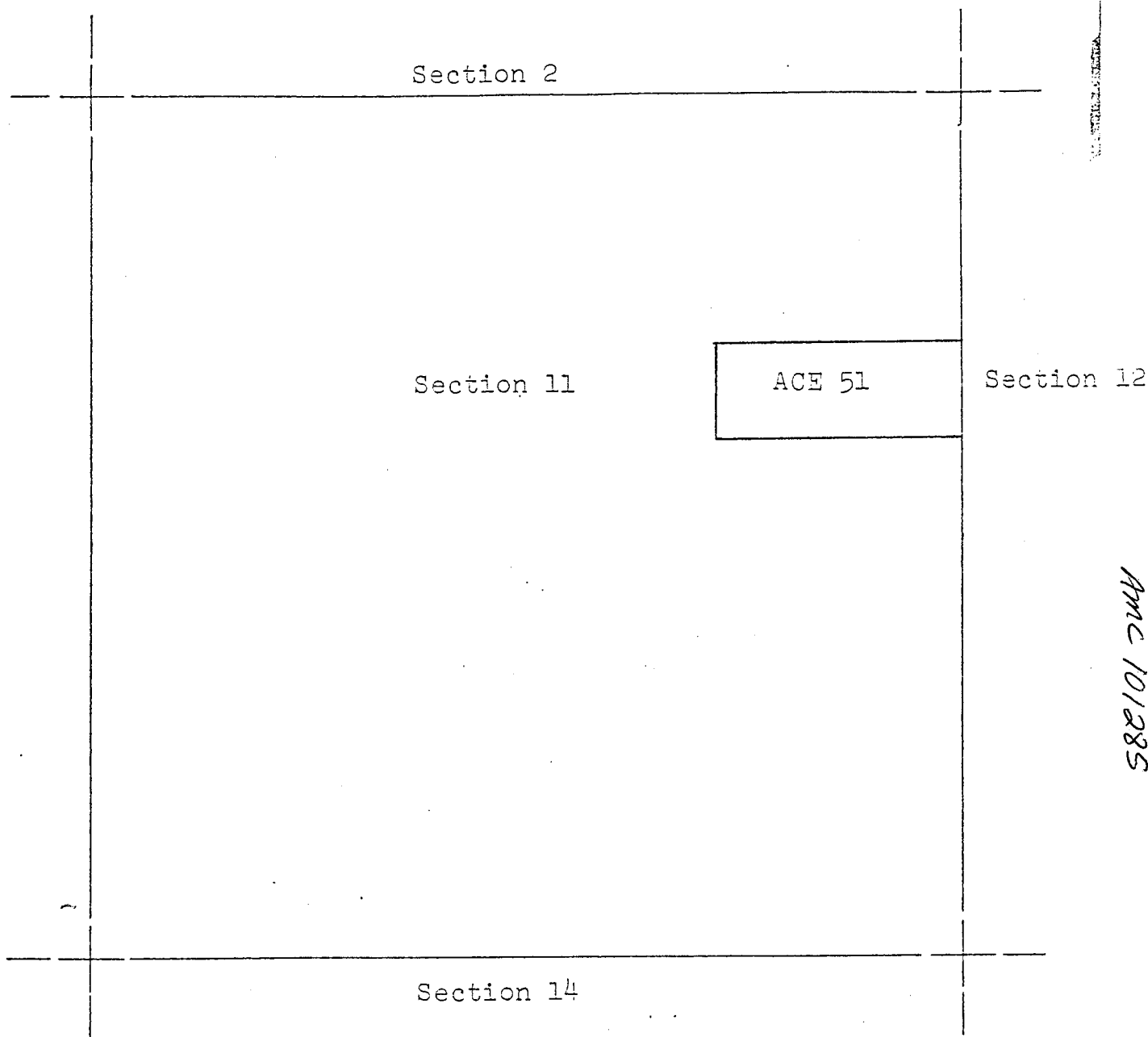
PHOENIX, ARIZONA (X) LODE CLAIM  
( ) PLACER CLAIM  
( ) MILLSITE

PLAT OF THE ACE 51

This claim is located in Graham County, Arizona.

All claim monuments are 2 X 2 wooden posts.

Scale: 1"=1000' Township 6S Range 26E Section 11



Amc 10/285

The approximate bearing and distance between corners is as follows: beginning at the

SE corner, a 2 X 2 monument at which the location notice is posted, thence  
 S 89° 31' 23" W a distance of 1500 feet to the southwest corner monument; thence  
 N 0° 28' 37" W a distance of 600 feet to the northwest corner monument; thence  
 N 89° 31' 23" E a distance of 1500 feet to the northeast corner monument; thence  
 S 0° 28' 37" E a distance of 600 feet to the place of beginning. The SE  
 corner of the claim bears south a distance of 3223 feet to the SE corner of  
 Section 11, Township 6S, Range 26E, G&SRM.

DOCKET 324 PAGE 337

DOCKET 394 PAGE 973

NOTICE OF LOCATION  
(LODE)

NOTICE IS HEREBY GIVEN that the ACE 51 Lode Mining

Claim was located by Ray Mines Division of Kennecott Copper Corporation whose address is Hayden, Arizona 85235, on February 13, 1980. Said claim is 1500 feet in length along the vein or deposit of mineral-bearing rock in place and 600 feet in width (300 feet on either side of the center line of the claim), forming a claim in the shape of a parallelogram.

The general course of this claim is east and west.

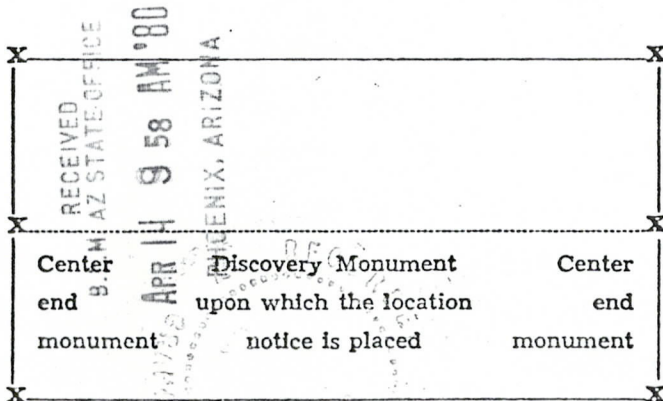
This notice is posted at the southeast corner of the claim, which location monument is approximately 3223 feet north and 12 feet east from the southeast corner of Section 11, Township 5S, Range 26E, G&SRM.

The location monument is in Section 11, Township 5S, Range 26E, G&SRM.

The claim is situated in the Safford Mining District approximately 10-11 miles northeast of Safford, Arizona.

and falls within the NE $\frac{1}{4}$  of Section(s) 11, Township 5S, Range 26E, G&SRM, Graham County, Arizona.

DOCKET **324** PAGE **336**



KENNECOTT COPPER CORPORATION

J. C. Lammie  
Agent

WITNESS:  
Jerry L. Surney

STATE OF ARIZONA, County of Graham ss.: Fee No. 1521

I hereby certify that the within instrument was filed and recorded at request of Kennecott  
4-3-80 1:35 P.M. in Docket 324 Page 336-337 and indexed in Mines.

Witness my hand and official seal the day and year aforesaid.

Shirley Angle  
County Recorder

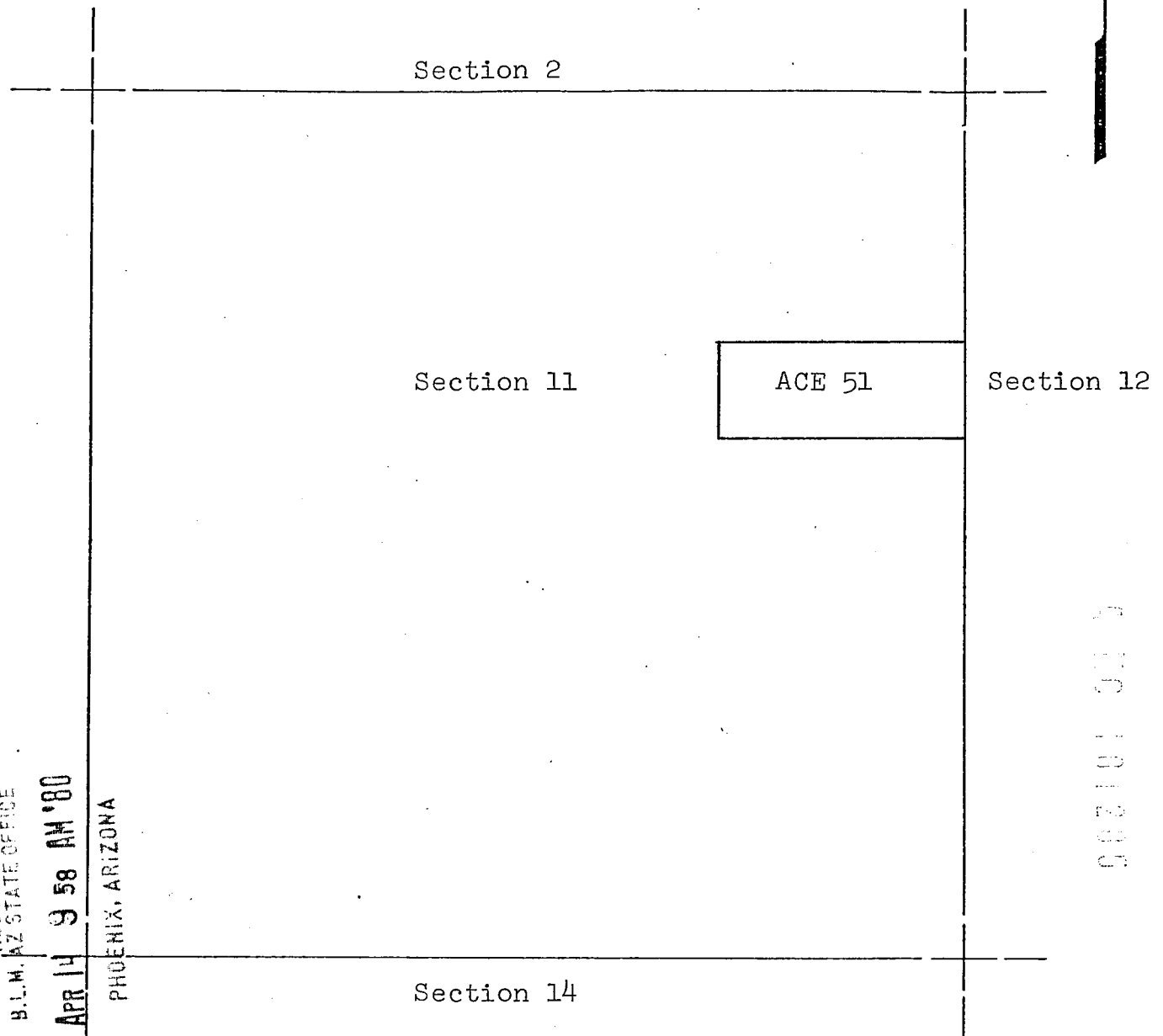
By Clifford Olsen  
Deputy Recorder.

MC 101285

This claim is located in Graham County, Arizona.

All claim monuments are 2 X 2 wooden posts.

Scale: 1"=1000' Township 5S Range 26E Section 11



The approximate bearing and distance between corners is as follows: beginning at the

SE corner, a 2 X 2 monument at which the location notice is posted, thence  
 S 89° 31' 23" W a distance of 1500 feet to the southwest corner monument; thence  
 N 0° 28' 37" W a distance of 600 feet to the northwest corner monument; thence  
 N 89° 31' 23" E a distance of 1500 feet to the northeast corner monument; thence  
 S 0° 28' 37" E a distance of 600 feet to the place of beginning. The SE  
 corner of the claim bears south a distance of 3223 feet to the SE corner of  
 Section 11, Township 5S, Range 26E, G&SRM.



05/23, 8:00 AM 9.00 3063  
 STATE OF ARIZONA, County of Graham, ss Fee \$ No.  
 I hereby certify that the within instrument was filed and recorded at  
 request of Phelps Dodge  
 in Docket No. 478 Page 243-4 and indexed in NMI  
 Witness my hand and official seal this day and year aforesaid.  
 SINGLEY ANGLE  
 COUNTY RECORDER BY *[Signature]* Deputy

101286 *SR*

**ARIZONA**  
**AMENDED NOTICE OF LOCATION**  
**(Lode Claim)**

Notice is hereby given that Phelps Dodge Corporation, whose mailing address is 4521 U.S. Highway 191, Morenci, AZ 85540, by its undersigned agent, makes this amended location of the Ace 52A lode mining claim in the Lone Star Mining District, County of Graham, State of Arizona.

The general course of the claim is from East to West, and said claim is located within the NE Quarter of Section 11, Township 6 South, Range 26 East, Gila and Salt River Meridian, Arizona.

This Notice is posted upon a location monument on the centerline of the claim, said monument being located approximately 1499.99 feet North and 9.36 feet West from the E 1/4 corner of Section 11, Township 6 South, Range 26 East, G&SRM, Arizona. This claim is 1500 feet in length, running 5 feet in a easterly direction and 1495 feet in a westerly direction from said location monument and 600 feet in width (300 feet on either side of the centerline of the claim), forming a claim in the shape of a parallelogram.

Starting at the location monument, thence N89°52'00"E 5.00 feet to the East center end of the claim, thence S 0°10'00"E 300.00 feet to the SE corner, thence S89°52'00"W 1499.00 feet, to the SW corner, thence N 0°10'00"W 300.00 feet to the West center end, thence N 0°10'00"W 300.00 feet to to the NW corner, thence N89°52'00"E 1499.00 feet to the NE corner, thence S 0°52'00"E 300.00 feet to the East center end.

The location monument is in Section 11, Township 6 South, Range 26 East, G&SRM, Graham County, Arizona.

The undersigned claims the ground as depicted on the attached map or sketch.

This claim has been monumented in accordance with State and Federal law.

The original location notice and earlier amended location notice(s), if any, are recorded in the Official Records of Graham County, Arizona, and are filed with the Bureau of Land Management Department of Interior, as follows:

Name of Claim	Date	Recorded Doc	Page	BLM Serial Number
Ace 52	4/3/80	324	338	AMC 101286
Ace 52A	10/11/88	410	405	AMC 101286

This amended location is made for the purposes of including land not previously open to location and adjusting the boundaries of said claim and correcting any defects which may exist in the original location or the record thereof, hereby waiving no rights acquired under and by virtue of said original location.

Amended, dated and posted on the ground this 21 day of May, 1994. Time: 1:11 PM.

PHELPS DODGE CORPORATION  
 Owner

By *[Signature]*  
 Agent

*[Signature]*  
 Witness

ENTERED IN COMPUTER

DOCKET 478 PAGE 243

6-7-94  
 E. Stoh

average chg

go

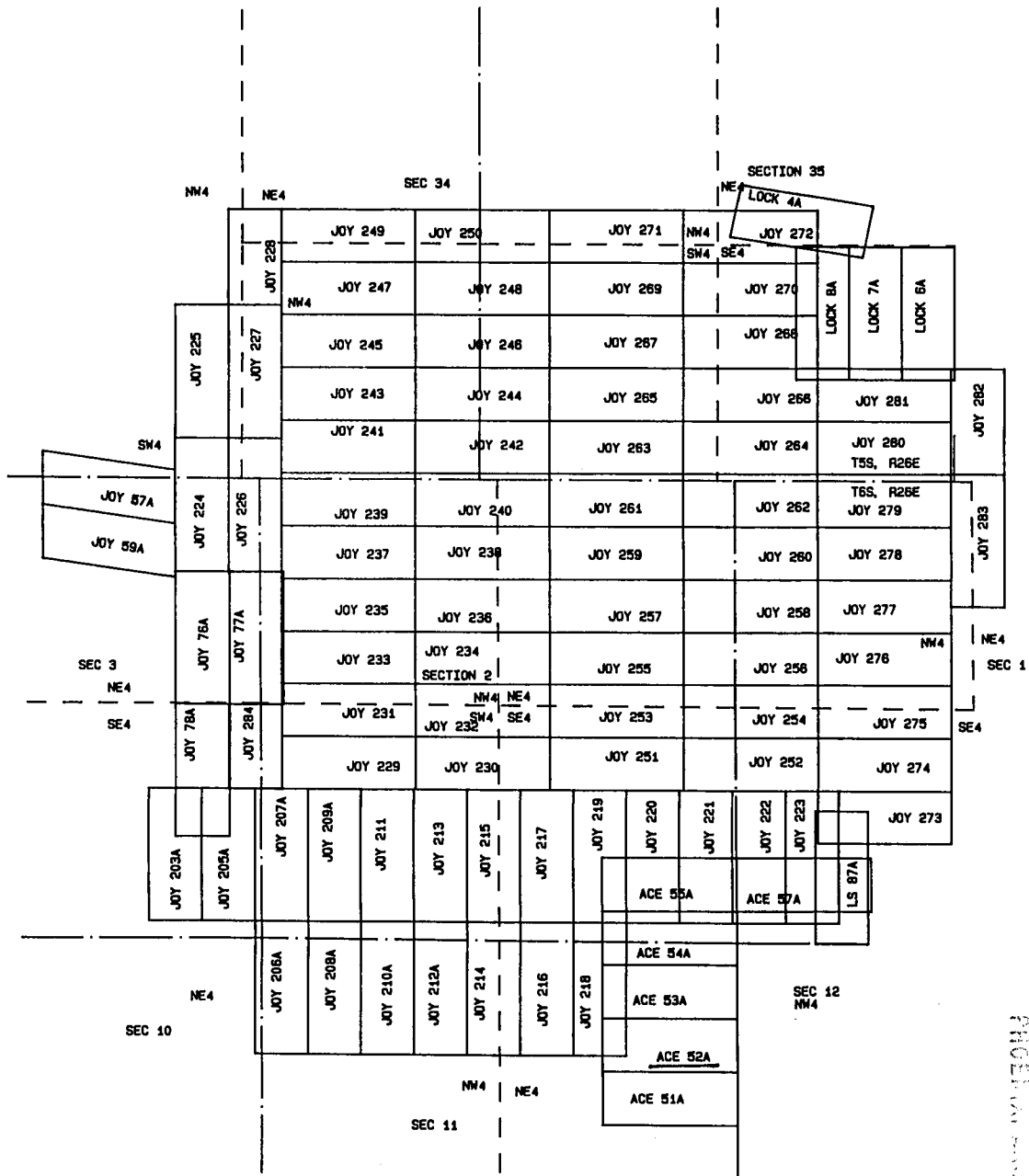
AMC 101286

RECEIVED  
 BLM AZ STATE OFFICE  
 MAY 20 10 45 AM '94

ENTERED IN COMPUTER

PHELPS DODGE CORPORATION  
 JOY LODE CLAIMS  
 LONE STAR MINING DISTRICT  
 GRAHAM COUNTY, ARIZONA

SCALE: 1" = 2000'



Amc 10/1286

RECEIVED  
 BLM AZ STATE OFFICE  
 MAY 29 10 46 AM '94  
 PHOENIX, ARIZONA



1012864p

STATE OF ARIZONA, County of Graham, ss Fee \$ 9.00 No. 4124

I hereby certify that the within instrument was filed and recorded at request of PD 10-11-88 11:15 AM

In Docket No. 410 Page 405-6 and indexed in Mining

Witness my hand and official seal this day and year aforesaid. SHIRLEY ANGLE COUNTY RECORDER BY *Shirley Angle* Deputy

ARIZONA AMENDED NOTICE OF LOCATION (Lode Claim)

Notice is hereby given that Phelps Dodge Corporation, whose mailing address in P. O. Box 187, Morenci, AZ 85540, by its undersigned agent, makes this amended location of the Ace 52A lode mining claim in the Lone Star Mining District, County of Graham, State of Arizona.

The general course of the claim is from East to West and said claim is located within the NE Quarter of Section 11, Township 6 South, Range 26 East, Gila and Salt River Meridian, Arizona.

This Notice is posted upon a location monument on the centerline of the claim, said monument being located approximately 1499.98 feet North and 9.36 feet West from the E 1/4 corner of Section 11, Township 6 South, Range 26 East, G&SRM, Arizona. This claim is 1500 feet in length, running 5 feet in a easterly direction and 1495 feet in a westerly direction from said location monument and 600 feet in width (300 feet on either side of the centerline of the claim), forming a claim in the shape of a parallelogram.

Starting at the location monument, thence N89°52'00"E 5.00 feet to the East center end of the claim, thence S 0°10'00"E 300.00 feet to the SE corner, thence S89°52'00"W 1499.00 feet, to the SW corner, thence N 0°10'00"W 300.00 feet to the West center end, thence N 0°10'00"W 300.00 feet to to the NW corner, thence N89°52'00"E 1499.00 feet to the NE corner, thence S 0°10'00"E 300.00 feet to the East center end.

The location monument is in Section 11, Township 6 South, Range 26 East, G&SRM, Graham County, Arizona.

The undersigned claims the ground as depicted on the attached map or sketch.

This claim has been monumented in accordance with State and Federal law.

The original location notice and earlier amended location notice(s), if any, are recorded in the Official Records of Graham County, Arizona, and are filed with the Bureau of Land Management Department of Interior, as follows:

Name of Claim	Recorded Date	Doc	Page	BLM Serial Number
Ace 52	4/3/1980	324	338	AMC 101286

This amended location is made for the purposes of adjusting the boundaries of said claim and correcting any defects which may exist in the original location or the record thereof, hereby waiving no rights acquired under and by virtue of said original location.

Amended, dated and posed on the ground this 10th day of August, 1988. Time: 8:01 AM.

PHELPS DODGE CORPORATION  
Owner

By *Ray E. Thessier*  
Agent

*Jordan B. Sobner*  
Witness

RECEIVED  
B.L.M. AZ STATE OFFICE

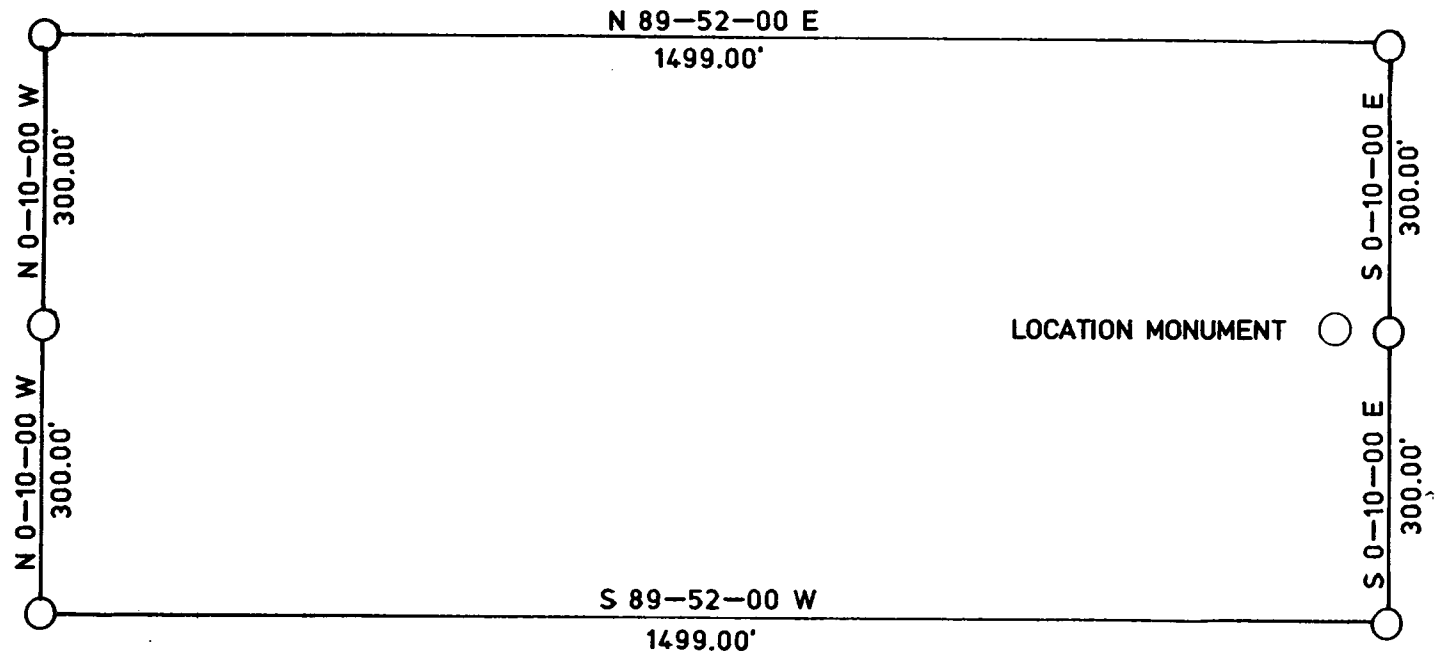
OCT 13 1988  
7:45 A.M.  
PHOENIX, ARIZONA

DOC. 410 PAGE 405

ENTERED IN COMPUTER  
10-18-88  
Eji

AMC 101286

Amc101286



BOOK 410 PAGE 406

LOCATION MONUMENT LOCATED APPROXIMATELY 1499.98 FEET NORTH AND 9.36 FEET WEST FROM THE E 1/4 CORNER OF SEC. 11, T 6 S, R 26 E, G&SRM, GRAHAM COUNTY, ARIZONA.

THE LOCATION MONUMENT, CENTER END MONUMENTS AND CORNER MONUMENTS ARE MARKED 2"X2"X5' WOODEN POSTS.

RECEIVED  
B.L.M. AZ STATE OFFICE

OCT 13 1988

7:45 A.M.  
PHOENIX, ARIZONA

TITLE ACE 52A  
LODE CLAIM  
AMENDED NOTICE OF LOCATION



Drawn by:  
Scale: NONE Date:  
No.



APR 17 1987

7:45 A.M.  
PHOENIX, ARIZONA

ARIZONA  
AMENDED NOTICE OF LOCATION  
(Lode Claim)

Notice is hereby given that Phelps Dodge Corporation, whose mailing address is P. O. Box 187, Morenci, AZ 85540, by its undersigned agent, makes this amended location of the Ace 52 lode mining claim in the Lone Star Mining District, County of Graham, State of Arizona.

This claim was located on the 13 day of February, 1980. The general course of the claim is from east to west, and said claim is located within the NE quarter(s) of Section 11, Township 6S, Range 26E, GSRB&M, Arizona.

This Amended Notice is posted upon a location monument at the northeast corner of the claim. The location monument is in Section 11, Township 6S, Range 26E, GSRB&M, Arizona and 4423 feet north and 2 feet east from the southeast corner of Section 11, Township 6S, Range 26E, GSRB&M, Arizona. The location monument is at the east end of the claim and 0 feet east from the east end of the claim.

This Amended Notice is also posted at a location monument on the center line of the claim, said monument being located approximately 3923 feet north and 2 feet east from the southeast corner of Section 11, Township 6S, Range 26E, GSRB&M, Arizona. This claim is 1,500 feet in length, running 1500 feet in a west direction and 0 feet in a east direction from said location monument, and 600 feet in width (300 feet on either side of the center line of the claim), forming a claim in the shape of a parallelogram.

The undersigned claims the ground as depicted on the attached U.S.G.S. topographic map or sketch.

The claim has been monumented in accordance with State and Federal law.

The original location notice and earlier amended location notice(s), if any, are recorded in the Official Records of Graham County, Arizona, and filed with the Bureau of Land Management, Department of Interior, as follows:

Name of Claim	Date	Recorded Book	Page	BLM Serial Number
Ace 52	04/03/80	324	338-339	101286

This amended location is made for the purposes of adjusting the boundaries of said claim and correcting any defects which may exist in the original location or the record thereof, hereby waiving no rights acquired under and by virtue of said original location.

Dated and posted on the ground this 27 day of March, 1987. Time: 11:45 AM.

Phelps Dodge Corporation

By Michael R. Pawlowski  
Agent

STATE OF ARIZONA, County of Graham, ss Fee \$ 9.00 No. 1419  
I hereby certify that the within Instrument was filed and recorded  
at request of Phelps Dodge 4/6/87 11:15 AM  
In Docket No. 394 Page 974-75 and indexed in Mining  
Witness my hand and official seal the day and year aforesaid.  
SHIRLEY ANGLE  
COUNTY RECORDER BY Shirley Angle Deputy



DOCKET 394 PAGE 974

ENTERED IN COMPUTER  
5-11-87 Eji

Attmc 101286

APR 17 1987

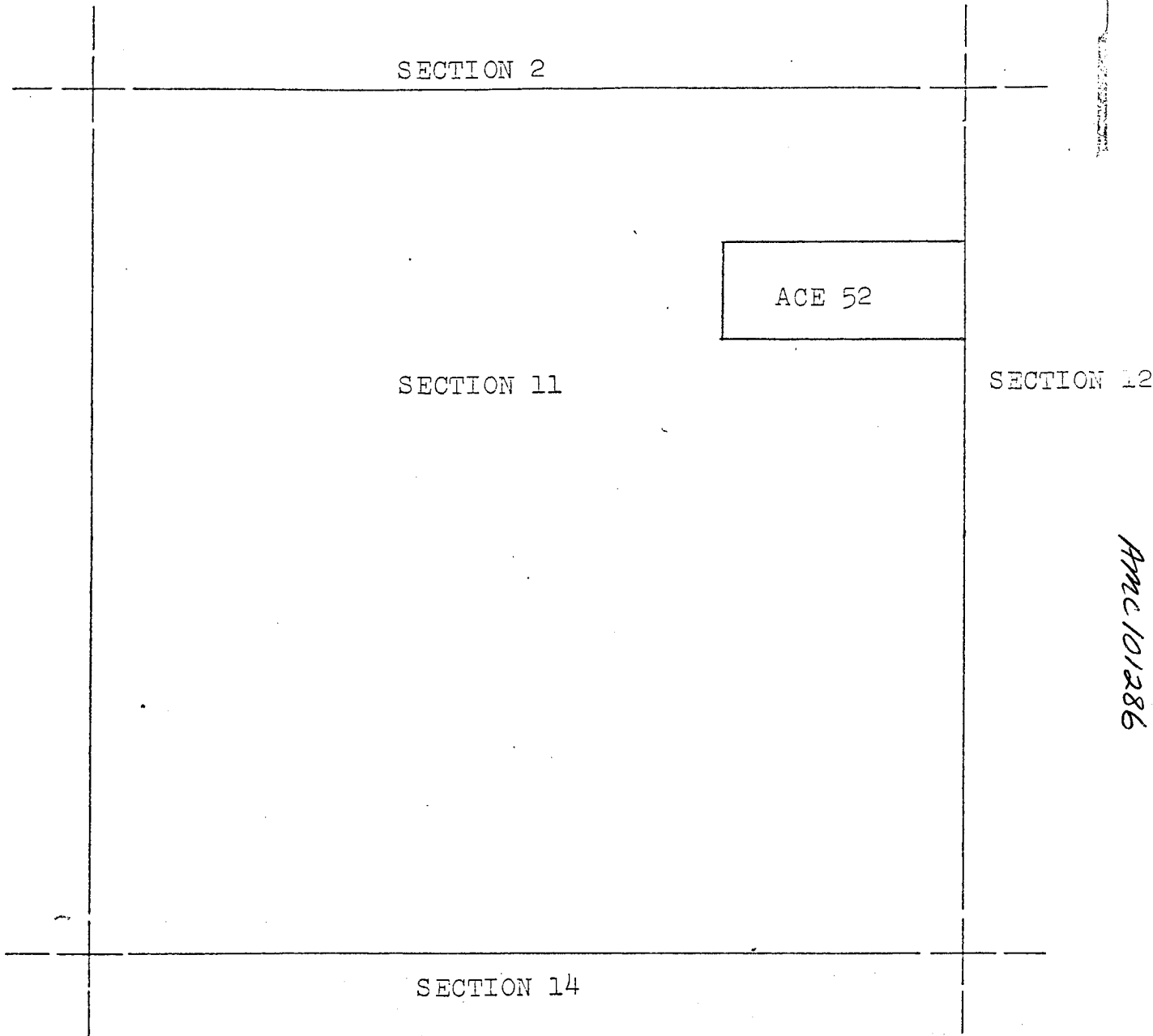
7:45 A.M.  
PHOENIX, ARIZONA (X) LODE CLAIM  
( ) PLACER CLAIM  
( ) MILLSITE

PLAT OF THE ACE 52

This claim is located in Graham County, Arizona.

All claim monuments are 2 X 2 wooden posts.

Scale: 1"=1000' Township 6S Range 26E Section 11



AMC 101286

The approximate bearing and distance between corners is as follows: beginning at the

NE corner, a 2 X 2 monument at which the location notice is posted, thence  
 S 0° 28' 37" E a distance of 600 feet to the southeast corner monument; thence  
 S 89° 31' 23" W a distance of 1500 feet to the southwest corner monument; thence  
 N 0° 28' 37" W a distance of 600 feet to the northwest corner monument; thence  
 N 89° 31' 23" E a distance of 1500 feet to the place of beginning. The NE  
 corner of the claim bears south a distance of 4423 feet to the SE corner of  
 Section 11, Township 6S, Range 26E, G&SRM.

DOCKET 324 PAGE 339

DOCKET 394 PAGE 975

NOTICE OF LOCATION  
(LODE)

NOTICE IS HEREBY GIVEN that the ACE 52 Lode Mining

Claim was located by Ray Mines Division of Kennecott Copper Corporation whose address is Hayden, Arizona 85235, on February 13, 1980. Said claim is 1500 feet in length along the vein or deposit of mineral-bearing rock in place and 600 feet in width (300 feet on either side of the center line of the claim), forming a claim in the shape of a parallelogram.

The general course of this claim is east and west.

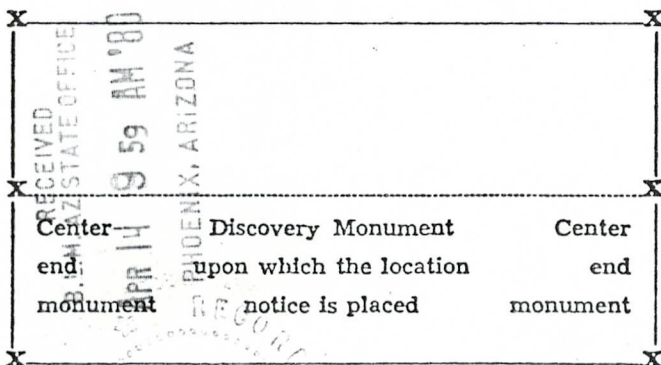
This notice is posted at the northeast corner of the claim, which location monument is approximately 4423 feet north and 2 feet east from the southeast corner of Section 11, Township 5S, Range 26E, G&SRM.

The location monument is in Section 11, Township 5S, Range 26#, G&SRM.

The claim is situated in the Safford Mining District approximately 10-11 miles northeast of Safford, Arizona.

and falls within the NE<sup>1</sup>/<sub>4</sub> of Section(s) 11, Township 5S, Range 26E, G&SRM, Graham County, Arizona.

DOCKET **324** PAGE **338**



KENNECOTT COPPER CORPORATION

JE Larmore  
Agent

WITNESS:  
Jerry L Swaney

STATE OF ARIZONA, County of Graham ss.: Fee No. 1522

I hereby certify that the within instrument was filed and recorded at request of Kennecott

4-3-80 1:35 P.M. in Docket 324 Page 338-339 and indexed in Mines.

Witness my hand and official seal the day and year aforesaid.

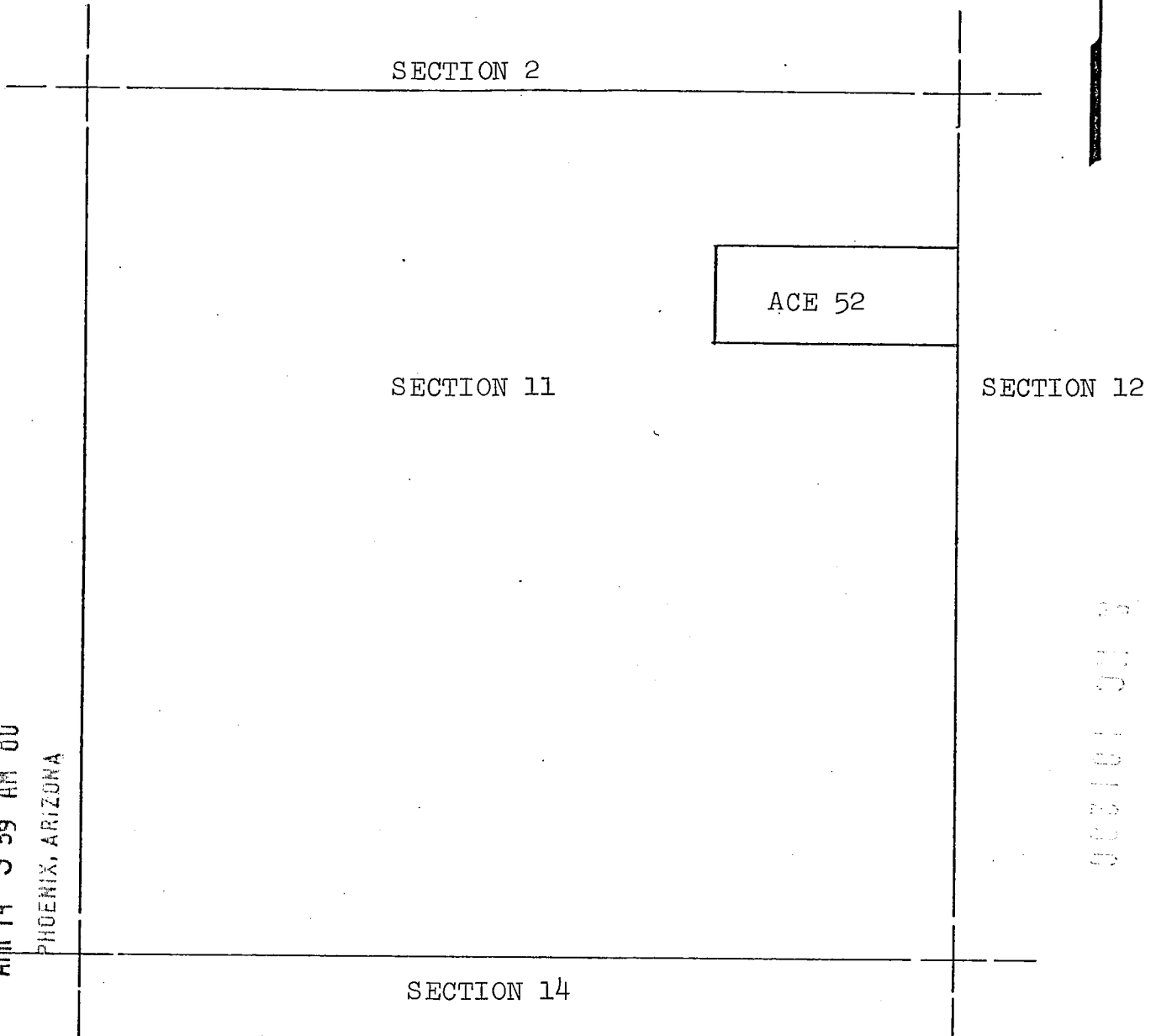
Shirley Angle  
County Recorder

By Clivia Olson  
Deputy Recorder.

This claim is located in Graham County, Arizona.

All claim monuments are 2 X 2 wooden posts.

Scale: 1"=1000' Township 5S Range 26E Section 11



RECEIVED  
B.L.M. AZ STATE OFFICE  
APR 14 9 59 AM '80  
PHOENIX, ARIZONA

APR 14 1980

The approximate bearing and distance between corners is as follows: beginning at the

NE corner, a 2 X 2 monument at which the location notice is posted, thence  
 S 0° 28' 37" E a distance of 600 feet to the southeast corner monument; thence  
 S 89° 31' 23" W a distance of 1500 feet to the southwest corner monument; thence  
 N 0° 28' 37" W a distance of 600 feet to the northwest corner monument; thence  
 N 89° 31' 23" E a distance of 1500 feet to the place of beginning. The NE  
 corner of the claim bears south a distance of 4423 feet to the SE corner of  
 Section 11, Township 5S, Range 26E, G&SRM.



10/287 sr  
 05/23 8:00 AM 9.00 3064  
 STATE OF ARIZONA, County of Graham, ss Fee \$ No.  
 I hereby certify that the within instrument was filed and recorded at  
 request of Phelps Dodge  
 in Docket No. 478 Page 245-6 and indexed in NML  
 Witness my hand and official seal the day and year aforesaid.  
 SIMPLY ANGLE  
 COUNTY RECORDER BY Wendy J. [Signature] Deputy

**ARIZONA**  
**AMENDED NOTICE OF LOCATION**  
**(Lode Claim)**

Notice is hereby given that Phelps Dodge Corporation, whose mailing address is 4521 U.S. Highway 191, Morenci, AZ 85540, by its undersigned agent, makes this amended location of the Ace 53A lode mining claim in the Lone Star Mining District, County of Graham, State of Arizona.

The general course of the claim is from East to West, and said claim is located within the NE Quarter of Section 11, Township 6 South, Range 26 East, Gila and Salt River Meridian, Arizona.

This Notice is posted upon a location monument on the centerline of the claim, said monument being located approximately 2099.99 feet North and 11.11 feet West from the E 1/4 corner of Section 11, Township 6 South, Range 26 East, G&SRM, Arizona. This claim is 1500 feet in length, running 5 feet in a easterly direction and 1495 feet in a westerly direction from said location monument and 600 feet in width (300 feet on either side of the centerline of the claim), forming a claim in the shape of a parallelogram.

Starting at the location monument, thence N89°52'00"E 5.00 feet to the East center end of the claim, thence S 0°10'00"E 300.00 feet to the SE corner, thence S89°52'00"W 1499.00 feet, to the SW corner, thence N 0°10'00"W 300.00 feet to the West center end, thence N 0°10'00"W 300.00 feet to to the NW corner, thence N89°52'00"E 1499.00 feet to the NE corner, thence S 0°52'00"E 300.00 feet to the East center end.

The location monument is in Section 11, Township 6 South, Range 26 East, G&SRM, Graham County, Arizona.

The undersigned claims the ground as depicted on the attached map or sketch.

This claim has been monumented in accordance with State and Federal law.

The original location notice and earlier amended location notice(s), if any, are recorded in the Official Records of Graham County, Arizona, and are filed with the Bureau of Land Management Department of Interior, as follows:

Name of Claim	Date	Recorded Doc	Page	BLM Serial Number
Ace 53	4/3/80	324	340	AMC 101287
Ace 53A	10/11/88	410	407	AMC 101287

This amended location is made for the purposes of including land not previously open to location and adjusting the boundaries of said claim and correcting any defects which may exist in the original location or the record thereof, hereby waiving no rights acquired under and by virtue of said original location.

Amended, dated and posted on the ground this 21 day of May, 1994. Time: 1:06 PM.

PHELPS DODGE CORPORATION  
 Owner

By [Signature]  
 Agent

[Signature]  
 Witness

RECEIVED  
 BLM AZ STATE OFFICE  
 MAY 25 10 45 AM '94  
 PHOENIX, ARIZONA

ENTERED IN COMPUTER

6-7-94  
 E. Stok

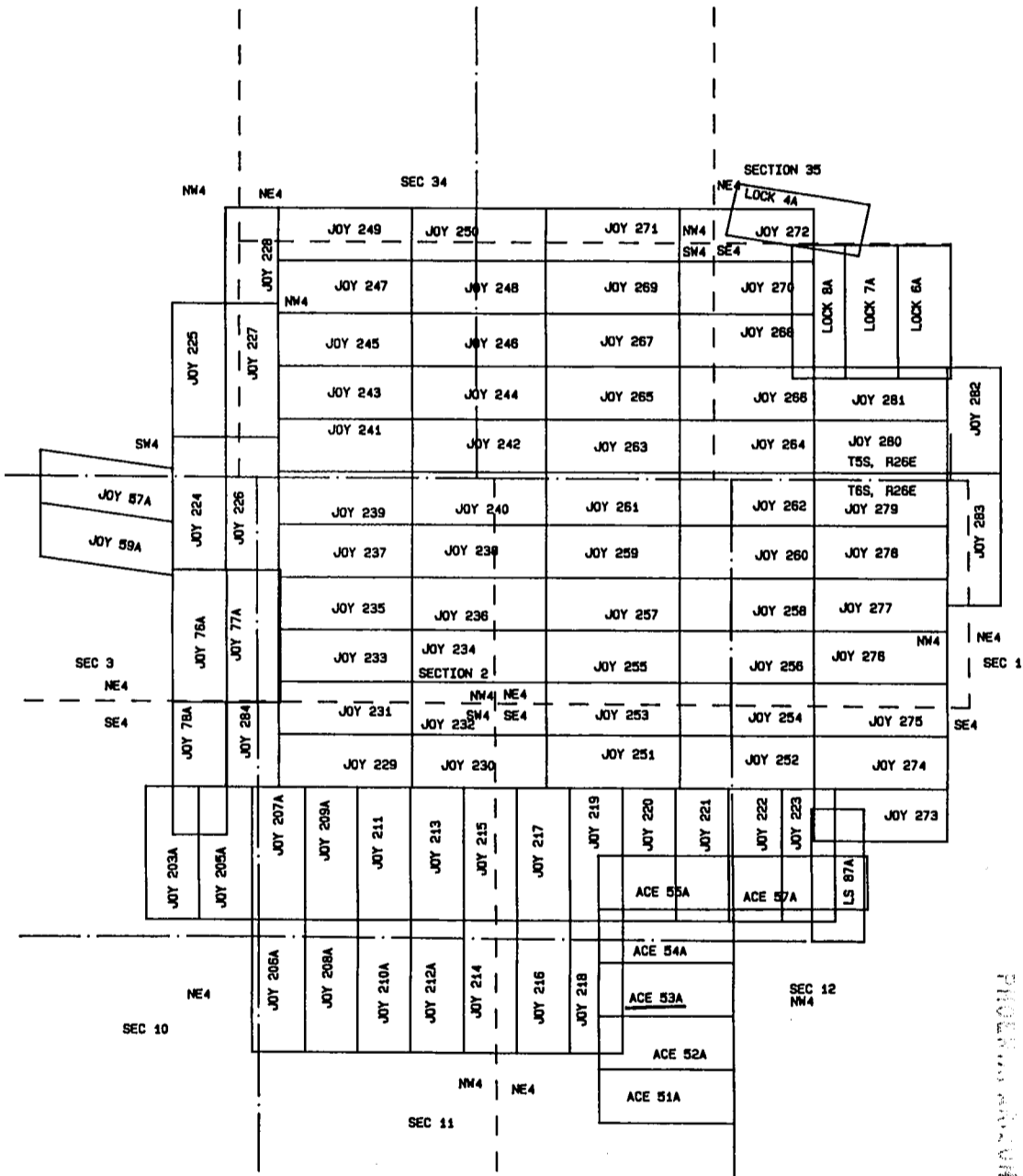
accept chg

SR

Amc-101287

PHELPS DODGE CORPORATION  
 JOY LODE CLAIMS  
 LONE STAR MINING DISTRICT  
 GRAHAM COUNTY, ARIZONA

SCALE: 1" = 2000'



Amc 101287

RECEIVED  
 B.L.M. AZ STATE OFFICE  
 PHOENIX, ARIZONA  
 MAY 20 10 47 AM '94



ARIZONA  
 AMENDED NOTICE OF LOCATION  
 (Lode Claim)

101287 41  
 STATE OF ARIZONA, County of Graham, ss Fee \$ 9.00 No. 4125  
 I hereby certify that the within instrument was filed and recorded at  
 request of PD 10-11-88 11:15 AM  
 In Docket No. 410 Page 407-8 and indexed in Mining  
 Witness and official seal of the State of Arizona  
 COUNTY RECORDER BY *Shirley [Signature]* Deputy

Notice is hereby given that Phelps Dodge Corporation, whose mailing address in P. O. Box 187, Morenci, AZ 85540, by its undersigned agent, makes this amended location of the Ace 53A lode mining claim in the Lone Star Mining District, County of Graham, State of Arizona.

The general course of the claim is from East to West and said claim is located within the NE Quarter of Section 11, Township 6 South, Range 26 East, Gila and Salt River Meridian, Arizona.

This Notice is posted upon a location monument on the centerline of the claim, said monument being located approximately 2099.98 feet North and 11.11 feet West from the E 1/4 corner of Section 11, Township 6 South, Range 26 East, G&SRM, Arizona. This claim is 1500 feet in length, running 5 feet in a easterly direction and 1495 feet in a westerly direction from said location monument and 600 feet in width (300 feet on either side of the centerline of the claim), forming a claim in the shape of a parallelogram.

Starting at the location monument, thence N89°52'00"E 5.00 feet to the East center end of the claim, thence S 0°10'00"E 300.00 feet to the SE corner, thence S89°52'00"W 1499.00 feet, to the SW corner, thence N 0°10'00"W 300.00 feet to the West center end, thence N 0°10'00"W 300.00 feet to to the NW corner, thence N89°52'00"E 1499.00 feet to the NE corner, thence S 0°10'00"E 300.00 feet to the East center end.

The location monument is in Section 11, Township 6 South, Range 26 East, G&SRM, Graham County, Arizona.

The undersigned claims the ground as depicted on the attached map or sketch.

This claim has been monumented in accordance with State and Federal law.

The original location notice and earlier amended location notice(s), if any, are recorded in the Official Records of Graham County, Arizona, and are filed with the Bureau of Land Management Department of Interior, as follows:

Name of Claim	Recorded Date	Doc	Page	BLM Serial Number
Ace 53	4/3/1980	324	340	AMC 101287

This amended location is made for the purposes of adjusting the boundaries of said claim and correcting any defects which may exist in the original location or the record thereof, hereby waiving no rights acquired under and by virtue of said original location.

Amended, dated and posed on the ground this 10th day of August, 1988. Time: 8:11 AM.

PHELPS DODGE CORPORATION  
 Owner

By *Ray E. Therman*  
 Agent

*Jordan B. Helms*  
 Witness

RECEIVED  
 B.L.M. AZ STATE OFFICE

OCT 13 1988

7:45 A.M.  
 PHOENIX, ARIZONA

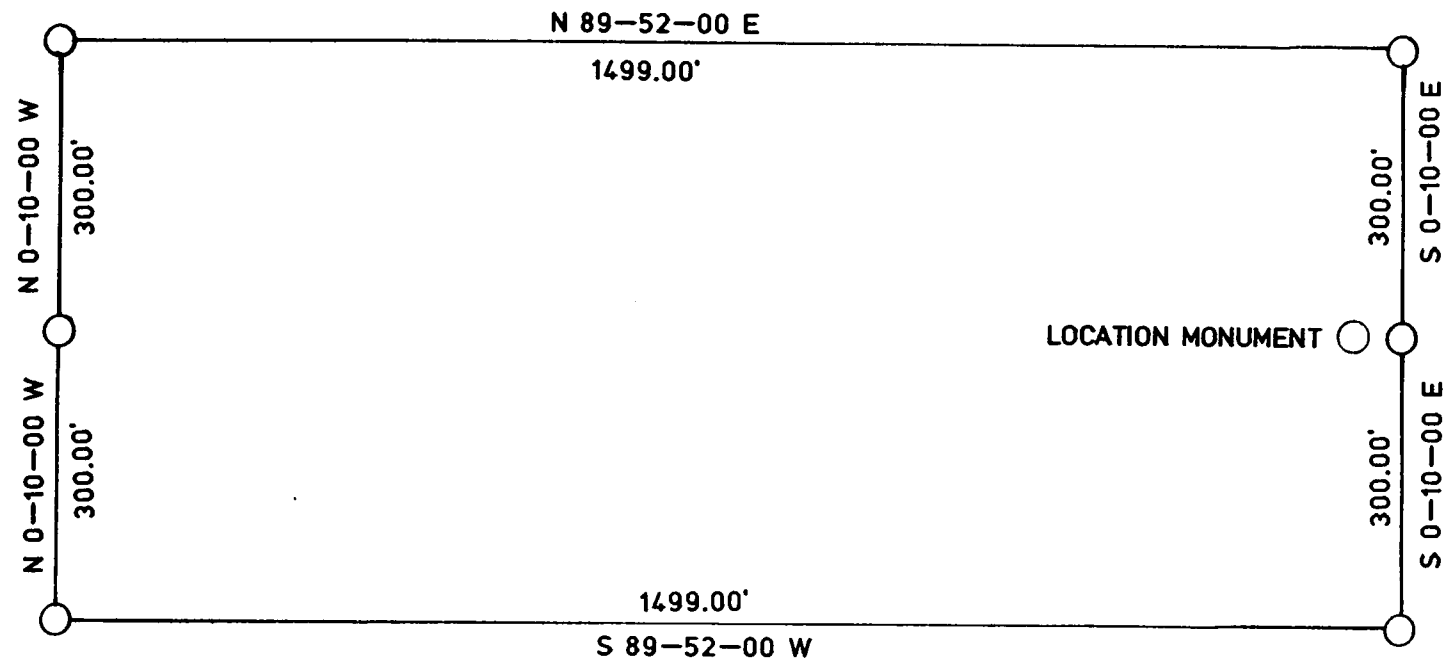
ENTERED IN COMPUTER

10-18-88

DOCKET 410 PAGE 407

*ji*

Amc 101287



410 PAGE 408

LOCATION MONUMENT LOCATED APPROXIMATELY 2099.98 FEET NORTH AND 11.11 FEET WEST FROM THE E 1/4 CORNER OF SEC. 11, T 6 S, R 26 E, G&SRM, GRAHAM COUNTY, ARIZONA.

THE LOCATION MONUMENT, CENTER END MONUMENTS AND CORNER MONUMENTS ARE MARKED 2"X2"X5' WOODEN POSTS.

RECEIVED  
 B.L.M. AZ STATE OFFICE  
 OCT 13 1988  
 7:45 A.M.  
 PHOENIX, ARIZONA

TITLE	ACE 53A
	LODE CLAIM
	AMENDED NOTICE OF LOCATION



Drawn by:	
Scale: NONE	Date:
No.	



101287  
RECEIVED  
B.L.M. AZ STATE OFFICE

APR 17 1987

7:45 A.M.  
PHOENIX, ARIZONA

ARIZONA  
AMENDED NOTICE OF LOCATION  
(Lode Claim)

Notice is hereby given that Phelps Dodge Corporation, whose mailing address is P. O. Box 187, Morenci, AZ 85540, by its undersigned agent, makes this amended location of the Ace 53 lode mining claim in the Lone Star Mining District, County of Graham, State of Arizona.

This claim was located on the 13 day of February, 1980. The general course of the claim is from east to west, and said claim is located within the NE quarter(s) of Section 11, Township 6S, Range 26E, GSRB&M, Arizona.

This Amended Notice is posted upon a location monument at the southeast corner of the claim. The location monument is in Section 11, Township 6S, Range 26E, GSRB&M, Arizona and 4423 feet north and 2 feet east from the southeast corner of Section 11, Township 6S, Range 26E, GSRB&M, Arizona. The location monument is at the east end of the claim and 0 feet east from the east end of the claim.

This Amended Notice is also posted at a location monument on the center line of the claim, said monument being located approximately 4723 feet north and 2 feet east from the southeast corner of Section 11, Township 6S, Range 26E, GSRB&M, Arizona. This claim is 1,500 feet in length, running 1500 feet in a west direction and 0 feet in a east direction from said location monument, and 600 feet in width (300 feet on either side of the center line of the claim), forming a claim in the shape of a parallelogram.

The undersigned claims the ground as depicted on the attached U.S.G.S. topographic map or sketch.

The claim has been monumented in accordance with State and Federal law.

The original location notice and earlier amended location notice(s), if any, are recorded in the Official Records of Graham County, Arizona, and filed with the Bureau of Land Management, Department of Interior, as follows:

Name of Claim	Date	Recorded Book	Page	BLM Serial Number
Ace 53	04/03/80	324	340-341	101287

This amended location is made for the purposes of adjusting the boundaries of said claim and correcting any defects which may exist in the original location or the record thereof, hereby waiving no rights acquired under and by virtue of said original location.

Dated and posted on the ground this 27 day of March, 1987. Time: 11:53AM

Phelps Dodge Corporation

By Michael R. Pawlowski  
Agent

STATE OF ARIZONA, County of Graham, ss Fee \$ 9.00 No. 1420  
I hereby certify that the within instrument was filed and recorded  
at request of Phelps Dodge 4/6/87 11:15 AM  
in Docket No. 394 Page 976-77 and indexed in Mining  
Witness my hand and official seal the day and year aforesaid.  
SHIRLEY ANGLE  
COUNTY RECORDER BY [Signature] Deputy



DOCKET 394 PAGE 976

ENTERED IN COMPUTER  
5-11-87 Epi

Amc101287

APR 17 1987

7:45 A.M.

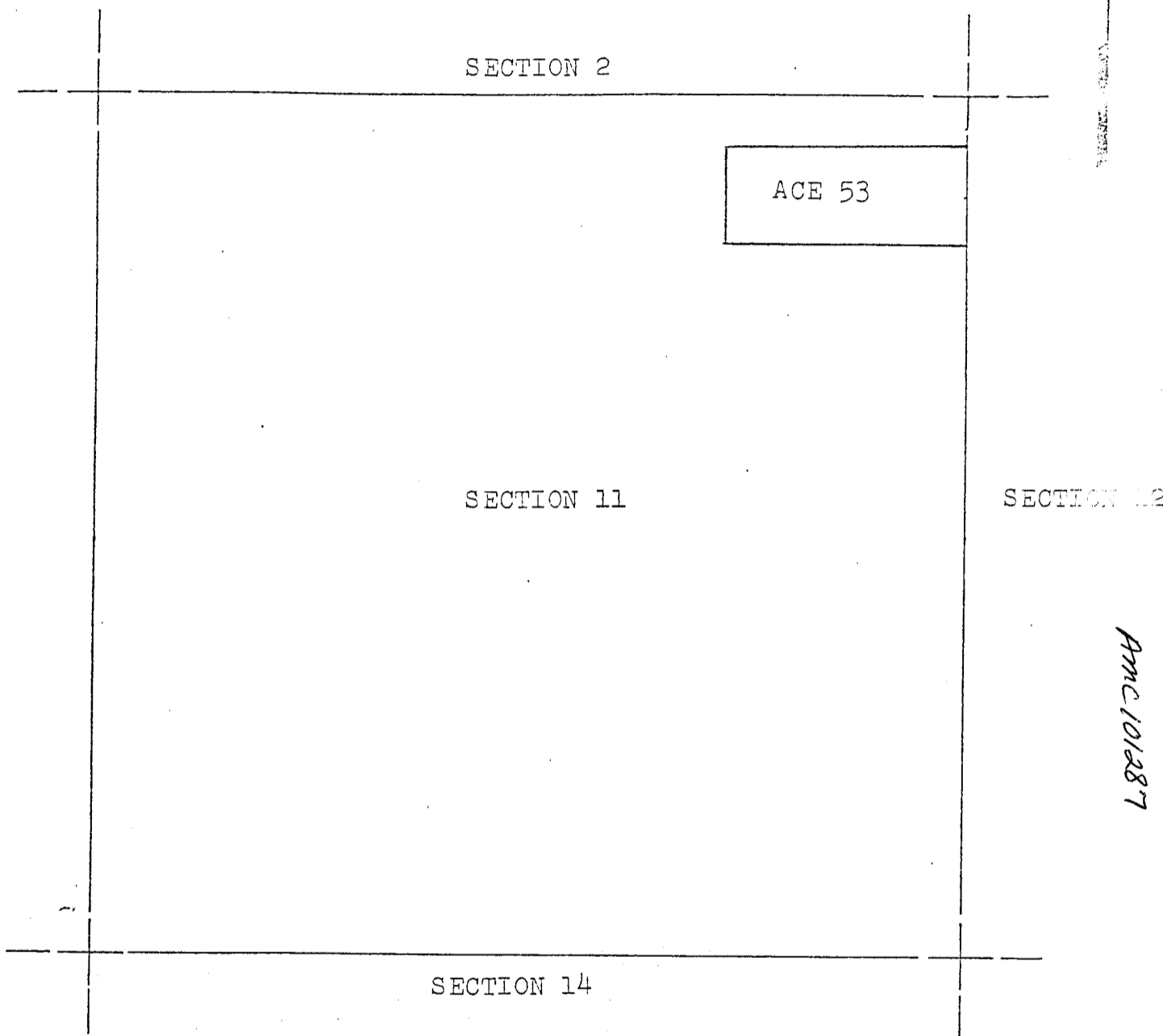
PHOENIX, ARIZONA (X) LODE CLAIM  
( ) PLACER CLAIM  
( ) MILLSITE

PLAT OF THE ACE 53

This claim is located in Graham County, Arizona.

All claim monuments are 2 X 2 wooden posts.

Scale: 1"=1000' Township 6S Range 26E Section 11



Amc 10/287

The approximate bearing and distance between corners is as follows: beginning at the SE corner, a 2 X 2 monument at which the location notice is posted, thence  
 S 89° 31' 23" W a distance of 1500 feet to the southwest corner monument; thence  
 N 0° 28' 37" E a distance of 600 feet to the northwest corner monument; thence  
 N 89° 31' 23" E a distance of 1500 feet to the northeast corner monument; thence  
 S 0° 28' 37" W a distance of 600 feet to the place of beginning. The SE corner of the claim bears south a distance of 4423 feet to the SE corner of Section 11, Township 6S, Range 26E, G&SRM.

DOCKET 324 PAGE 341

DOCKET 394 PAGE 977

NOTICE OF LOCATION  
(LODE)

NOTICE IS HEREBY GIVEN that the ACE 53 Lode Mining

Claim was located by Ray Mines Division of Kennecott Copper Corporation whose address is Hayden, Arizona 85235, on February 13, 1980. Said claim is 1500 feet in length along the vein or deposit of mineral-bearing rock in place and 600 feet in width (300 feet on either side of the center line of the claim), forming a claim in the shape of a parallelogram.

The general course of this claim is East and west.

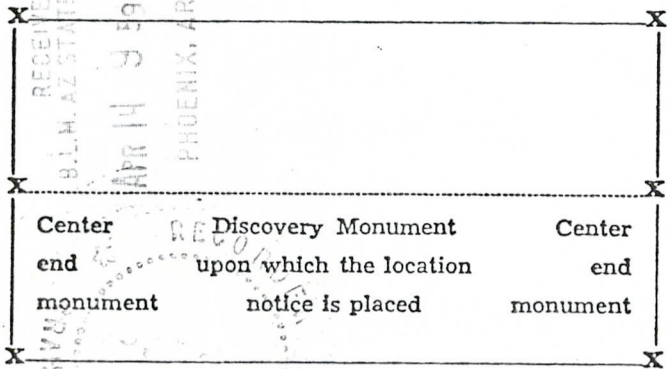
This notice is posted at the southeast corner of the claim, which location monument is approximately 4423 feet north and 2 feet east from the southeast corner of Section 11, Township 5S, Range 26E, G&SRM.

The location monument is in Section 11, Township 5S, Range 26E, G&SRM.

The claim is situated in the Safford Mining District approximately 10-11 miles northeast of Safford, Arizona,

and falls within the NE 1/4 of Section(s) 11, Township 5S, Range 26E, G&SRM, Graham County, Arizona.

DOCKET **324** PAGE **340**



KENNECOTT COPPER CORPORATION

J.C. Larmain  
Agent

WITNESS:

James L. Swaney

STATE OF ARIZONA, County of Graham ss.: Fee No. 1523

I hereby certify that the within instrument was filed and recorded at request of Kennecott 4-3-80 1:35 P.M. in Docket 324 Page 340-341 and indexed in Mines.

Witness my hand and official seal the day and year aforesaid.

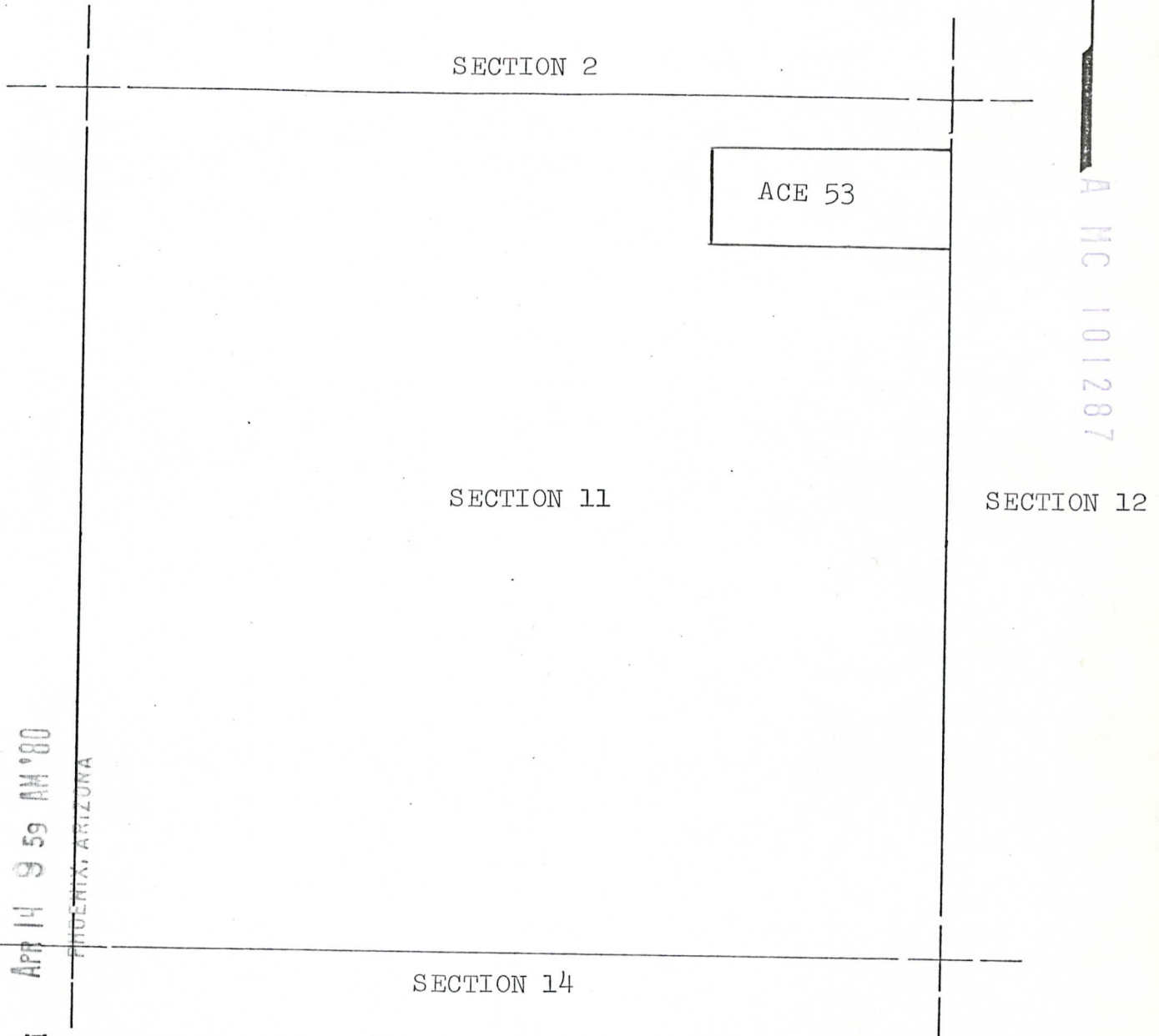
Shirley Angle  
County Recorder

By Clidia Olson  
Deputy Recorder.

This claim is located in Graham County, Arizona.

All claim monuments are 2 X 2 wooden posts.

Scale: 1"=1000' Township 5S Range 26E Section 11



The approximate bearing and distance between corners is as follows: beginning at the

SE corner, a 2 X 2 monument at which the location notice is posted, thence  
 S 89° 31' 23" W a distance of 1500 feet to the southwest corner monument; thence  
 N 0° 28' 37" E a distance of 600 feet to the northwest corner monument; thence  
 N 89° 31' 23" E a distance of 1500 feet to the northeast corner monument; thence  
 S 0° 28' 37" W a distance of 600 feet to the place of beginning. The SE  
 corner of the claim bears south a distance of 4423 feet to the SE corner of  
 Section 11, Township 5S, Range 26E, G&SRM.



101288 SR

05/23 8:00 AM 9.00 3065  
STATE OF ARIZONA, County of Graham, ss Fee \$ No.  
I hereby certify that the within instrument was filed and recorded at  
request of Phelps Dodge  
in Docket No. 478 Page 247-8 and indexed in NML  
Witness my hand and official seal this day and year aforesaid.  
SHERLEVANGLE  
COUNTY RECORDER BY [Signature] Deputy

**ARIZONA  
AMENDED NOTICE OF LOCATION  
(Lode Claim)**

Notice is hereby given that Phelps Dodge Corporation, whose mailing address is 4521 U.S. Highway 191, Morenci, AZ 85540, by its undersigned agent, makes this amended location of the Ace 54A lode mining claim in the Lone Star Mining District, County of Graham, State of Arizona.

The general course of the claim is from East to West, and said claim is located within the NE Quarter of Section 11, and the SE Quarter of Section 2, Township 6 South, Range 26 East, Gila and Salt River Meridian, Arizona.

This Notice is posted upon a location monument on the centerline of the claim, said monument being located approximately 2699.99 feet North and 12.85 feet West from the E 1/4 corner of Section 11, Township 6 South, Range 26 East, G&SRM, Arizona. This claim is 1500 feet in length, running 5 feet in a easterly direction and 1495 feet in a westerly direction from said location monument and 600 feet in width (300 feet on either side of the centerline of the claim), forming a claim in the shape of a parallelogram.

Starting at the location monument, thence N89°52'00"E 5.00 feet to the East center end of the claim, thence S 0°10'00"E 300.00 feet to the SE corner, thence S89°52'00"W 1499.00 feet, to the SW corner, thence N 0°10'00"W 300.00 feet to the West center end, thence N 0°10'00"W 300.00 feet to to the NW corner, thence N89°52'00"E 1499.00 feet to the NE corner, thence S 0°52'00"E 300.00 feet to the East center end.

The location monument is in Section 2, Township 6 South, Range 26 East, G&SRM, Graham County, Arizona.

The undersigned claims the ground as depicted on the attached map or sketch.

This claim has been monumented in accordance with State and Federal law.

The original location notice and earlier amended location notice(s), if any, are recorded in the Official Records of Graham County, Arizona, and are filed with the Bureau of Land Management Department of Interior, as follows:

Name of Claim	Date	Recorded Doc	Page	BLM Serial Number
Ace 54	4/3/80	324	342	AMC 101288
Ace 54A	10/11/88	410	409	AMC 101288

This amended location is made for the purposes of including land not previously open to location and adjusting the boundaries of said claim and correcting any defects which may exist in the original location or the record thereof, hereby waiving no rights acquired under and by virtue of said original location.

Amended, dated and posted on the ground this 21 day of May, 1994. Time: 1:01 PM.

PHELPS DODGE CORPORATION  
Owner

By [Signature]  
Agent

[Signature]  
Witness

RECEIVED  
BLM AZ STATE OFFICE  
MAY 23 10 47 AM '94  
PHOENIX, ARIZONA

ENTERED IN COMPUTER

6-7-94  
E. Stok  
SP

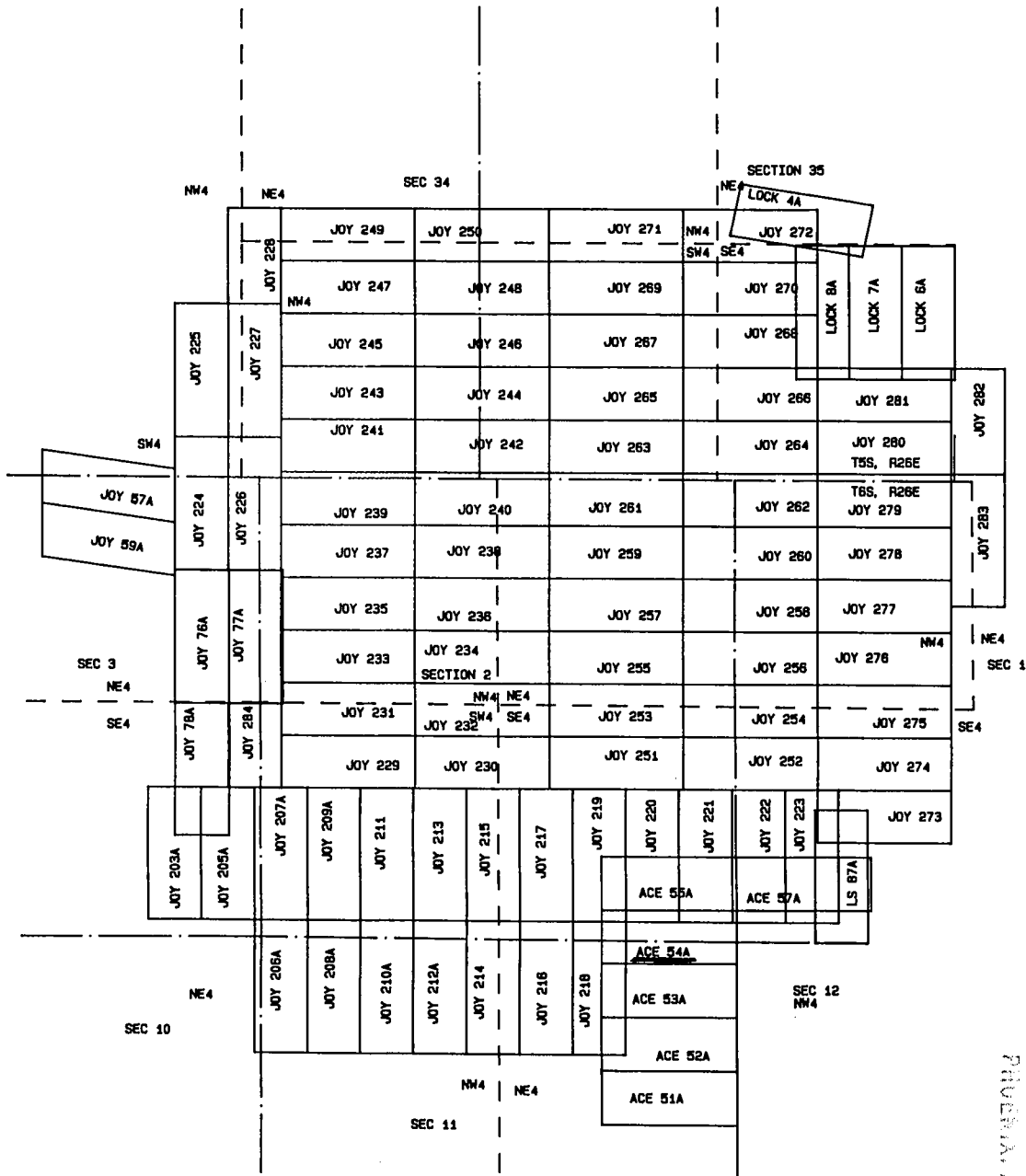
DOCKET 478 PAGE 247

average chg

Amc101288

PHELPS DODGE CORPORATION  
 JOY LODE CLAIMS  
 LONE STAR MINING DISTRICT  
 GRAHAM COUNTY, ARIZONA

SCALE: 1" = 2000'



Amc 101288

RECEIVED  
 BLM, AZ STATE OFFICE  
 MAY 25 10 47 AM '94  
 PHOENIX, ARIZONA



101288 lj

STATE OF ARIZONA, County of Graham, ss Fee \$ 9.00 No. 4126  
I hereby certify that the within instrument was filed and recorded at  
rec. PD 10-11-88 11:15 AM  
In District No. 410 Page 409-10 and indexed in Mining  
Witness my hand and official seal the day and year aforesaid,  
SHIRLEY ANGLE  
COUNTY RECORDER BY *Shirley Angle*

ARIZONA  
AMENDED NOTICE OF LOCATION  
(Lode Claim)

Notice is hereby given that Phelps Dodge Corporation, whose mailing address in P. O. Box 187, Morenci, AZ 85540, by its undersigned agent, makes this amended location of the Ace 54A lode mining claim in the Lone Star Mining District, County of Graham, State of Arizona.

The general course of the claim is from East to West and said claim is located within the NE Quarter of Section 11 and the SE Quarter of Section 2, Township 6 South, Range 26 East, Gila and Salt River Meridian, Arizona.

This Notice is posted upon a location monument on the centerline of the claim, said monument being located approximately 2699.98 feet North and 12.85 feet West from the E 1/4 corner of Section 11, Township 6 South, Range 26 East, G&SRM, Arizona. This claim is 1500 feet in length, running 5 feet in a easterly direction and 1495 feet in a westerly direction from said location monument and 600 feet in width (300 feet on either side of the centerline of the claim), forming a claim in the shape of a parallelogram.

Starting at the location monument, thence N89°52'00"E 5.00 feet to the East center end of the claim, thence S 0°10'00"E 300.00 feet to the SE corner, thence S89°52'00"W 1499.00 feet, to the SW corner, thence N 0°10'00"W 300.00 feet to the West center end, thence N 0°10'00"W 300.00 feet to to the NW corner, thence N89°52'00"E 1499.00 feet to the NE corner, thence S 0°10'00"E 300.00 feet to the East center end.

The location monument is in Section 11, Township 6 South, Range 26 East, G&SRM, Graham County, Arizona.

The undersigned claims the ground as depicted on the attached map or sketch.

This claim has been monumented in accordance with State and Federal law.

The original location notice and earlier amended location notice(s), if any, are recorded in the Official Records of Graham County, Arizona, and are filed with the Bureau of Land Management Department of Interior, as follows:

Name of Claim	Recorded			BLM Serial Number
	Date	Doc	Page	
Ace 54	4/3/1980	324	342	AMC 101288

This amended location is made for the purposes of adjusting the boundaries of said claim and correcting any defects which may exist in the original location or the record thereof, hereby waiving no rights acquired under and by virtue of said original location.

Amended, dated and posed on the ground this 10th day of August, 1988. Time: 8:24AM.

PHELPS DODGE CORPORATION  
Owner

By Ray E. Thurman  
Agent

Sandra B. Spalnes  
Witness

RECEIVED  
B.L.M. AZ STATE OFFICE

OCT 13 1988

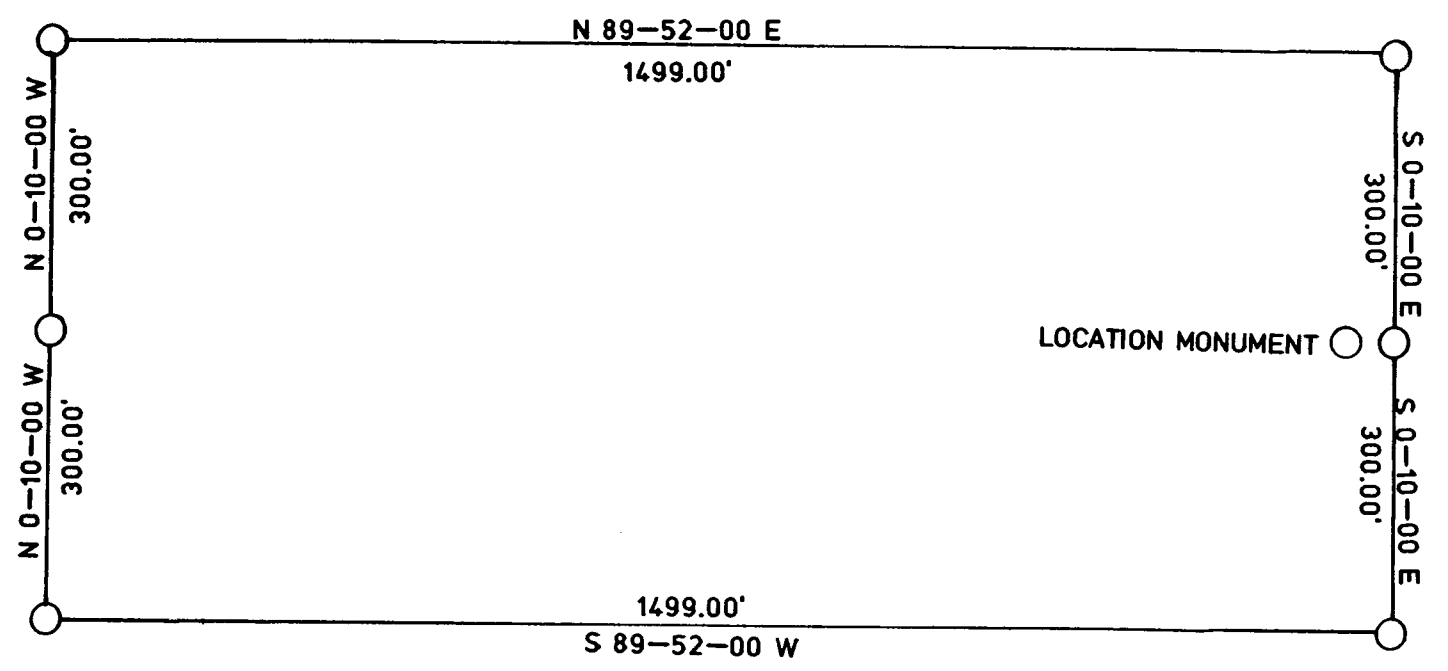
7:45 A.M.  
PHOENIX, ARIZONA

DOCKET 410 PAGE 409

ENTERED IN COMPUTER  
10-18-88 lj

Amc 1010088

Mmc 101288



BOOK 410 PAGE 410

LOCATION MONUMENT LOCATED APPROXIMATELY 2699.98 FEET NORTH AND 12.85 FEET WEST FROM THE E 1/4 CORNER OF SEC. 11, T 6 S, R 26 E, G&SRM, GRAHAM COUNTY, ARIZONA.

THE LOCATION MONUMENT, CENTER END MONUMENTS AND CORNER MONUMENTS ARE MARKED 2"X2"X5' WOODEN POSTS.

RECEIVED  
 B.L.M. AZ STATE OFFICE

OCT 13 1988  
 7:45 A.M.  
 PHOENIX, ARIZONA

<b>TITLE</b>	ACE 54A
	LODE CLAIM
	AMENDED NOTICE OF LOCATION



Drawn by:
Scale: NONE Date:
No.



APR 17 1987

7:45 A.M.  
PHOENIX, ARIZONA

ARIZONA  
AMENDED NOTICE OF LOCATION  
(Lode Claim)

Notice is hereby given that Phelps Dodge Corporation, whose mailing address is P. O. Box 187, Morenci, AZ 85540, by its undersigned agent, makes this amended location of the Ace 54 lode mining claim in the Lone Star Mining District, County of Graham, State of Arizona.

This claim was located on the 13 day of February, 1980. The general course of the claim is from east to west, and said claim is located within the SE & NE quarter(s) of Sections 2 & 11, Township 6S, Range 26E, GSRB&M, Arizona.

This Amended Notice is posted upon a location monument at the northeast corner of the claim. The location monument is in Section 2, Township 6S, Range 26E, GSRB&M, Arizona and 357 feet north and 3 feet west from the southeast corner of Section 2, Township 6S, Range 26E, GSRB&M, Arizona. The location monument is at the east end of the claim and 0 feet east from the east end of the claim.

This Amended Notice is also posted at a location monument on the center line of the claim, said monument being located approximately 57 feet north and 3 feet west from the southeast corner of Section 2, Township 6S, Range 26E, GSRB&M, Arizona. This claim is 1,500 feet in length, running 1500 feet in a west direction and 0 feet in an east direction from said location monument, and 600 feet in width (300 feet on either side of the center line of the claim), forming a claim in the shape of a parallelogram.

The undersigned claims the ground as depicted on the attached U.S.G.S. topographic map or sketch.

The claim has been monumented in accordance with State and Federal law.

The original location notice and earlier amended location notice(s), if any, are recorded in the Official Records of Graham County, Arizona, and filed with the Bureau of Land Management, Department of Interior, as follows:

Name of Claim	Date	Recorded Book	Page	BLM Serial Number
Ace 54	04/03/80	324	342-343	<u>101288</u>

This amended location is made for the purposes of adjusting the boundaries of said claim and correcting any defects which may exist in the original location or the record thereof, hereby waiving no rights acquired under and by virtue of said original location.

Dated and posted on the ground this 27 day of March, 1987. Time: 12:30 PM

Phelps Dodge Corporation

By Michael R. Pawlowski  
Agent

STATE OF ARIZONA, County of Graham, ss Fee \$ 9.00 No. 1421  
I hereby certify that the within Instrument was filed and recorded at request of Phelps Dodge 4/6/87 11:15 AM  
in Docket No. 394 Page 978-79 and indexed in Mining  
Witness my hand and official seal the day and year aforesaid.  
SHIRLEY ANGLE  
COUNTY RECORDER BY Shirley Angle County



ENTERED IN COMPUTER  
5-11-87

Amc 101288

APR 17 1987

7:45 A.M.  
PHOENIX, ARIZONA

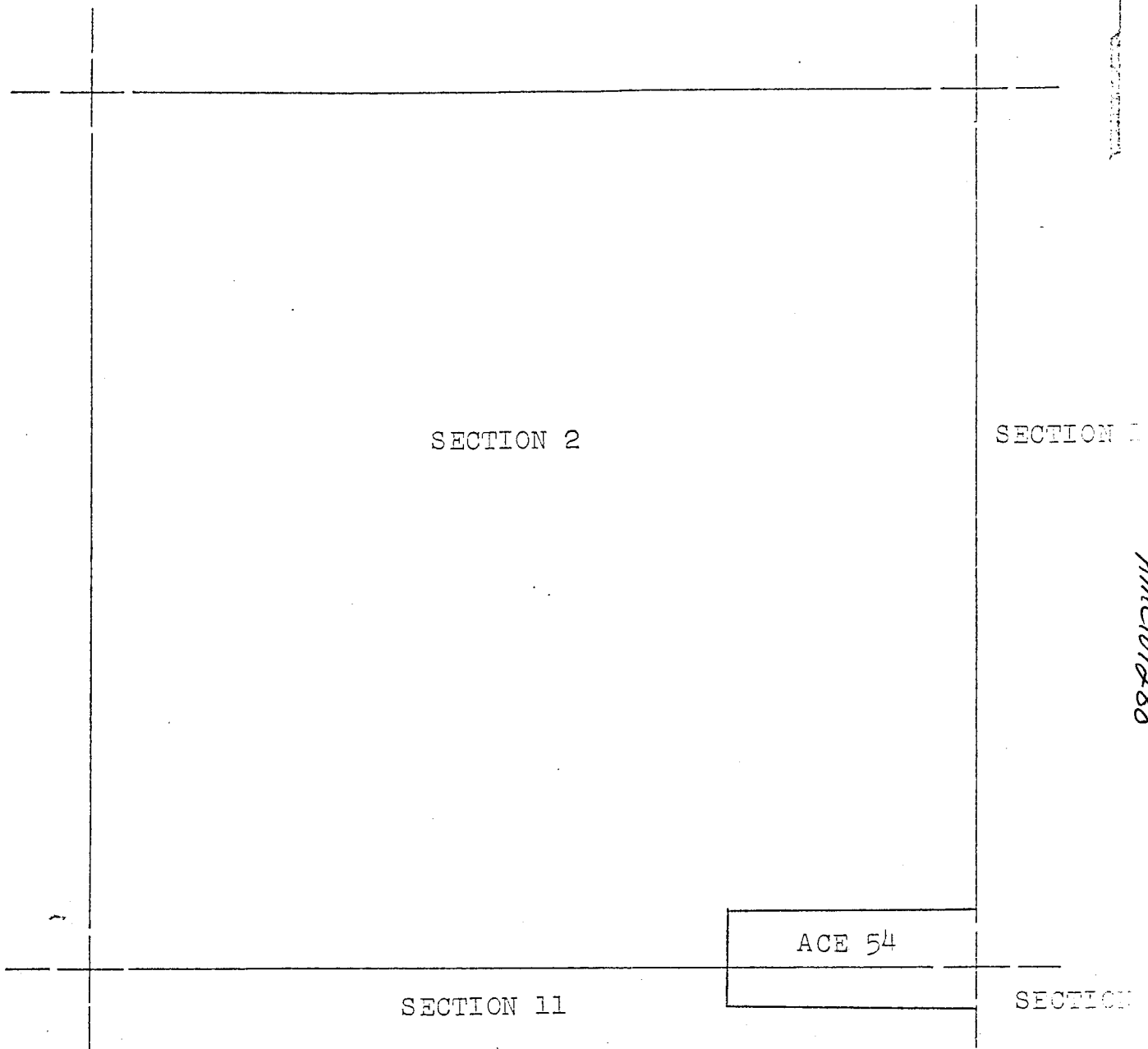
- (X) LODE CLAIM
- ( ) PLACER CLAIM
- ( ) MILLSITE

PLAT OF THE ACE 54

This claim is located in Graham County, Arizona.

All claim monuments are 2 x 2 wooden posts.

Scale: 1"=1000' Township 6S Range 26E Section 2.



Amc101288

The approximate bearing and distance between corners is as follows: beginning at the NE corner, a 2 X 2 monument at which the location notice is posted, thence S 0° 28' 37" E a distance of 600 feet to the southeast corner monument; thence S 89° 31' 23" W a distance of 1500 feet to the southwest corner monument; thence N 0° 28' 37" W a distance of 600 feet to the northwest corner monument; thence N 89° 31' 23" E a distance of 1500 feet to the place of beginning. The NE corner of the claim bears south a distance of 357 feet to the SE corner of Section 2, Township 6S, Range 26E, G&SRM.

DOCKET 324 PAGE 343

DOCKET 394 PAGE 979

NOTICE OF LOCATION  
(LODE)

A MC 101288

NOTICE IS HEREBY GIVEN that the ACE 54 Lode Mining

Claim was located by Ray Mines Division of Kennecott Copper Corporation whose address is Hayden, Arizona 85235, on February 13, 1980. Said claim is 1500 feet in length along the vein or deposit of mineral-bearing rock in place and 600 feet in width (300 feet on either side of the center line of the claim), forming a claim in the shape of a parallelogram.

The general course of this claim is east and west.

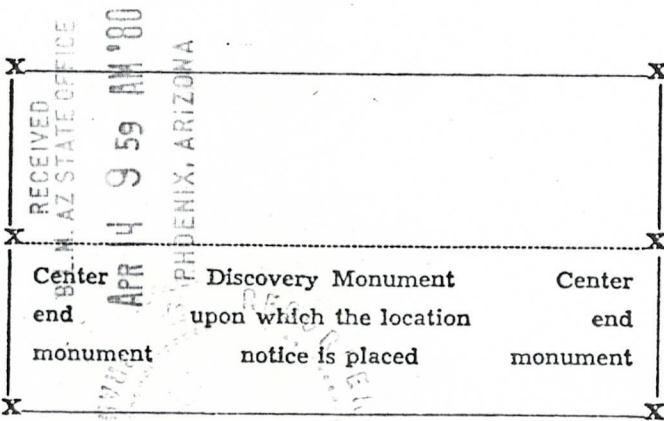
This notice is posted at the northeast corner of the claim, which location monument is approximately 357 feet north and 3 feet west from the southeast corner of Section 2, Township 5S, Range 26E, G&SRM.

The location monument is in Section 2, Township 5S, Range 26E, G&SRM.

The claim is situated in the Safford Mining District approximately 10-11 miles northeast of Safford, Arizona

and falls within the SE $\frac{1}{4}$   
NE $\frac{1}{4}$  of Section(s) 11, Township 5S, Range 26E, G&SRM, Graham County, Arizona.

DOCKET **324** PAGE **342**



KENNECOTT COPPER CORPORATION

J. C. Larmore  
Agent

WITNESS:  
Jerry L. Swaney

STATE OF ARIZONA, County of Graham ss.: Fee No. 1524

I hereby certify that the within instrument was filed and recorded at request of Kennecott  
4-3-80 1:35 P.M. in Docket 324 Page 342-343 and indexed in Mines.

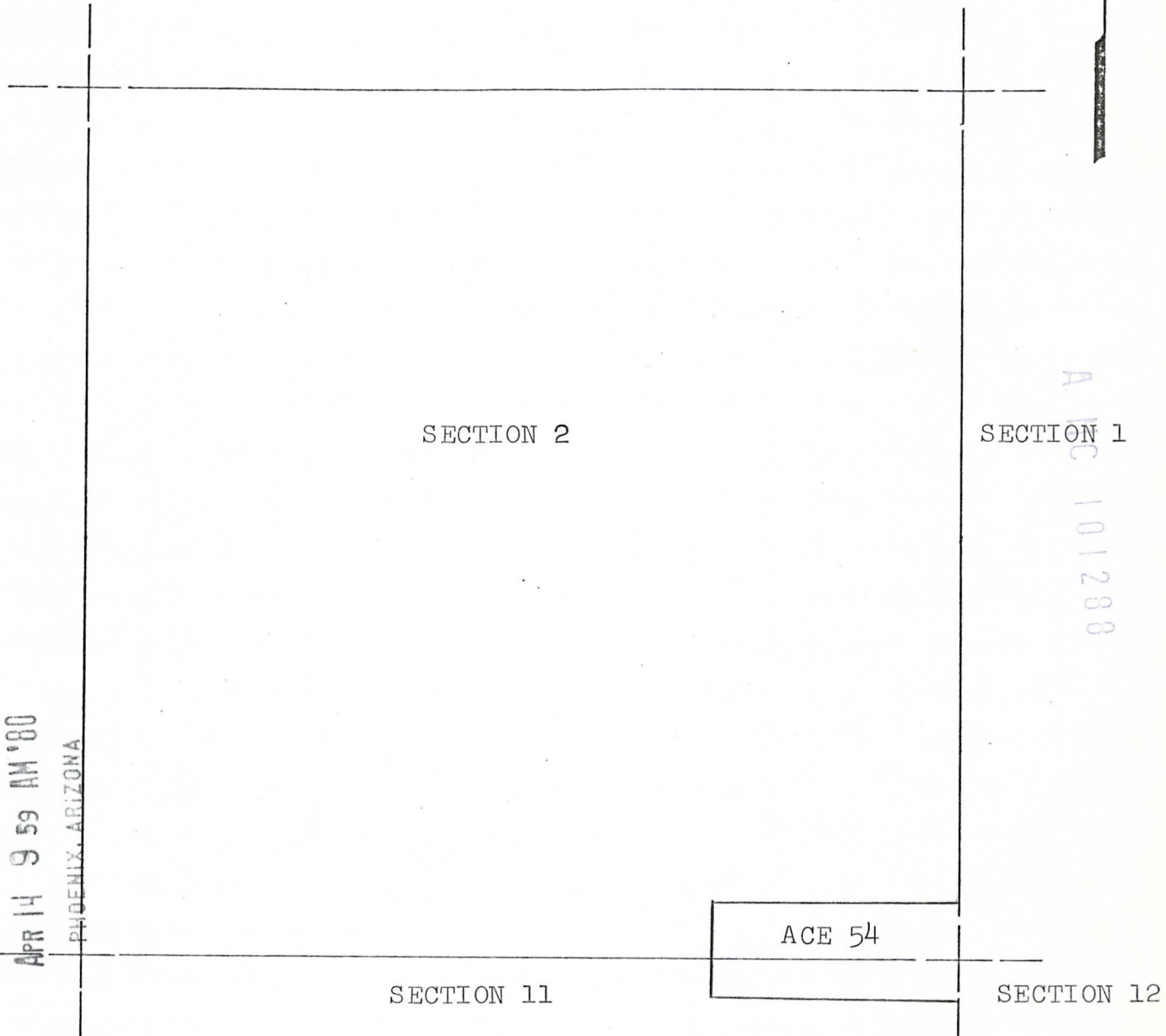
Witness my hand and official seal the day and year aforesaid.  
Shirley Angle County Recorder By Stella Olsen Deputy Recorder.

A MC 101288

This claim is located in Graham County, Arizona.

All claim monuments are 2 x 2 wooden posts.

Scale: 1"=1000' Township 5S Range 26E Section 2.



RECEIVED  
B.L.M. AZ STATE OFFICE  
APR 14 9 59 AM '80  
PHOENIX, ARIZONA

A.I.C. 101288

The approximate bearing and distance between corners is as follows: beginning at the NE corner, a 2 X 2 monument at which the location notice is posted, thence S 0° 28' 37" E a distance of 600 feet to the southeast corner monument; thence S 89° 31' 23" W a distance of 1500 feet to the southwest corner monument; thence N 0° 28' 37" W a distance of 600 feet to the northwest corner monument; thence N 89° 31' 23" E a distance of 1500 feet to the place of beginning. The NE corner of the claim bears south a distance of 357 feet to the SE corner of Section 2, Township 5S, Range 26E, G&SRM.

NOTICE OF LOCATION  
(LODE)

NOTICE IS HEREBY GIVEN that the ACE 55 Lode Mining

Claim was located by Ray Mines Division of Kennecott Copper Corporation whose address is Hayden, Arizona 85235, on February 13, 1980. Said claim is 1500 feet in length along the vein or deposit of mineral-bearing rock in place and 600 feet in width (300 feet on either side of the center line of the claim), forming a claim in the shape of a parallelogram.

The general course of this claim is east and west.

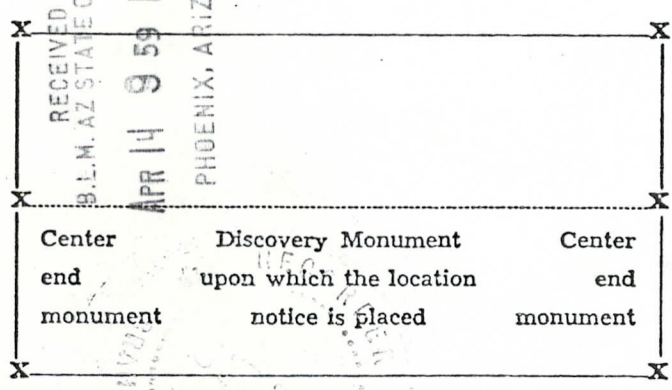
This notice is posted at the southeast corner of the claim, which location monument is approximately 357 feet north and 3 feet west from the southeast corner of Section 2, Township 5S, Range 26E, G&SRM.

The location monument is in Section 2, Township 5S, Range 26E, G&SRM.

The claim is situated in the Safford Mining District approximately 10-11 miles northeast of Safford, Arizona

and falls within the SE<sup>1</sup>/<sub>4</sub> of Section(s) 2, Township 5S, Range 26E G&SRM, Graham County, Arizona.

DOCKET **324** PAGE **344**



KENNECOTT COPPER CORPORATION

J. C. LaMare  
Agent

WITNESS:  
Jerry L. Swaney

STATE OF ARIZONA, County of Graham ss.: Fee No. 1525

I hereby certify that the within instrument was filed and recorded at request of Kennecott  
4-3-80 1:35 P.M. in Docket 324 Page 344-345 and indexed in Mines.

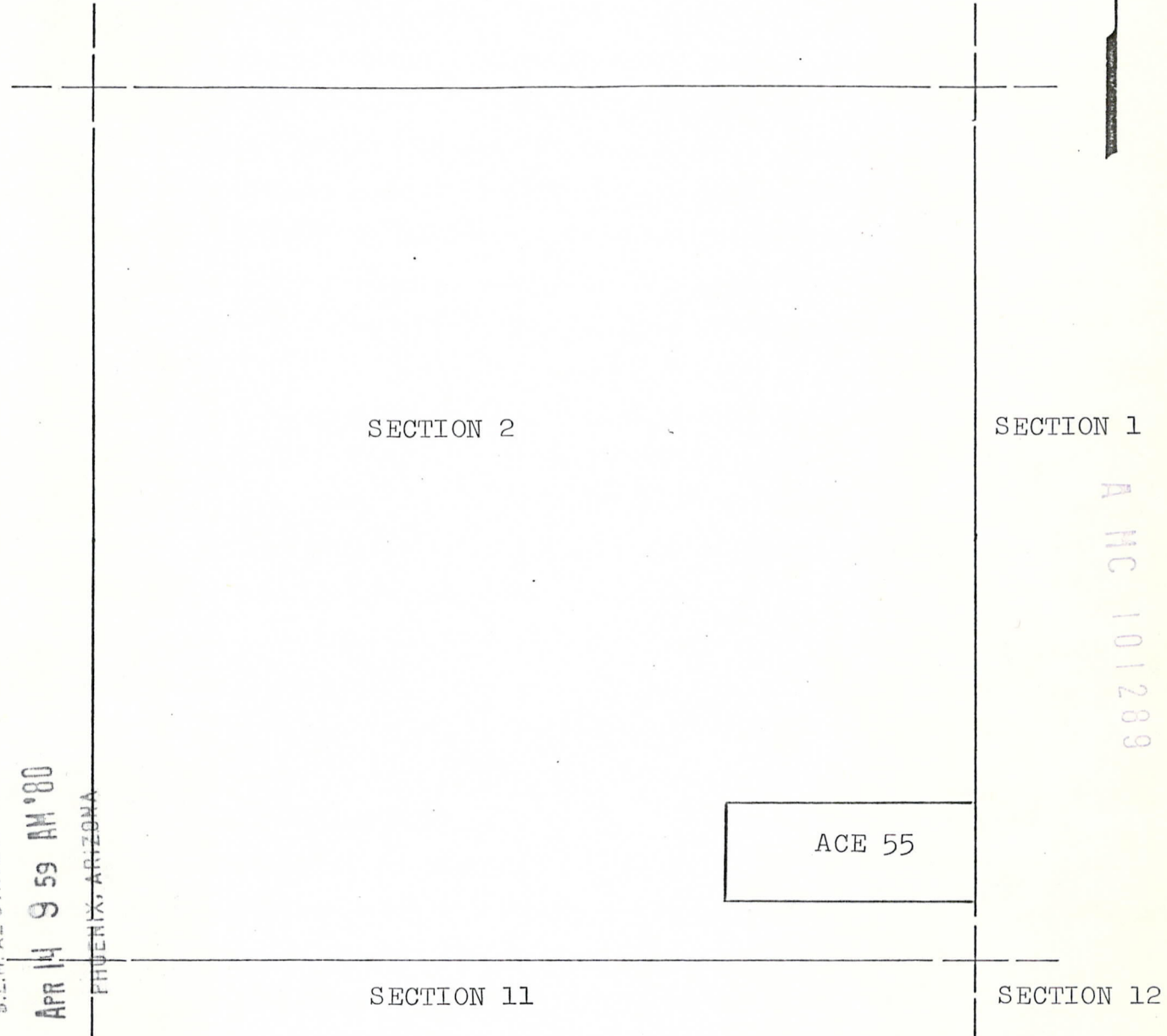
Witness my hand and official seal the day and year aforesaid.  
Shirley Angle County Recorder By Ruthie Olsen Deputy Recorder.

RECEIVED  
B.L.M. AZ STATE OFFICE  
APR 14 9 59 AM '80  
PHOENIX, ARIZONA

This claim is located in Graham County, Arizona.

All claim monuments are 2 x 2 wooden posts.

Scale: 1"=1000' Township 5S Range 26E Section 2



A MC 101289

RECEIVED  
B.L.M. AZ STATE OFFICE  
APR 14 9 59 AM '80  
PHOENIX, ARIZONA

The approximate bearing and distance between corners is as follows: beginning at the SE corner, a 2 x 2 monument at which the location notice is posted, thence  
 S 89° 31' 23" W a distance of 1500 feet to the southwest corner monument; thence  
 N 0° 28' 37" E a distance of 600 feet to the northwest corner monument; thence  
 N 89° 31' 23" E a distance of 1500 feet to the northeast corner monument; thence  
 S 0° 28' 37" W a distance of 600 feet to the place of beginning. The SE  
 corner of the claim bears south a distance of 357 feet to the SE corner of  
 Section 2, Township 5S, Range 26E, G&SRM.



101290 lj

STATE OF ARIZONA, County of Graham, ss Fee \$ 9.00 No. 4128

I hereby certify that the within instrument was filed and recorded at request of Phelps Dodge 10-11-88 11:15 AM In Book No. 410 Page 413-14 and indexed in Mining Witness my hand and official seal this 10th day and year aforesaid. SHIRLEY ANGLE COUNTY RECORDER BY [Signature] Deputy

ARIZONA AMENDED NOTICE OF LOCATION (Lode Claim)

Notice is hereby given that Phelps Dodge Corporation, whose mailing address in P. O. Box 187, Morenci, AZ 85540, by its undersigned agent, makes this amended location of the Ace 56A lode mining claim in the Lone Star Mining District, County of Graham, State of Arizona.

The general course of the claim is from East to West and said claim is located within the SW Quarter of Section 1, Township 6 South, Range 26 East, Gila and Salt River Meridian, Arizona.

This Notice is posted upon a location monument on the centerline of the claim, said monument being located approximately 2822.00 feet North and 3.21 feet West from the W 1/4 corner of Section 12, Township 6 South, Range 26 East, G&SRM, Arizona. This claim is 1500 feet in length, running 5 feet in a westerly direction and 1495 feet in a easterly direction from said location monument and 400 feet in width (200 feet on either side of the centerline of the claim), forming a claim in the shape of a parallelogram.

Starting at the location monument, thence S89°52'00"W 5.00 feet to the West center end of the claim, thence N 0°10'00"W 178.00 feet to the NW corner, thence N89°52'00"E 1499.00 feet, to the NE corner, thence S 0°10'00"E 178.00 feet to the East center end, thence S 0°10'00"E 178.00 feet to to the SE corner, thence S89°52'00"W 1499.00 feet to the SW corner, thence N 0°10'00"W 178.00 feet to the West center end.

The location monument is in Section 1, Township 6 South, Range 26 East, G&SRM, Graham County, Arizona.

The undersigned claims the ground as depicted on the attached map or sketch.

This claim has been monumented in accordance with State and Federal law.

The original location notice and earlier amended location notice(s), if any, are recorded in the Official Records of Graham County, Arizona, and are filed with the Bureau of Land Management Department of Interior, as follows:

Name of Claim	Recorded			BLM Serial Number
	Date	Doc	Page	
Ace 56	4/3/1980	324	346	AMC 101290

This amended location is made for the purposes of adjusting the boundaries of said claim and correcting any defects which may exist in the original location or the record thereof, hereby waiving no rights acquired under and by virtue of said original location.

Amended, dated and posed on the ground this 10th day of August, 1988. Time: 9:35 AM.

PHELPS DODGE CORPORATION  
Owner

By [Signature]  
Agent

[Signature]  
Witness

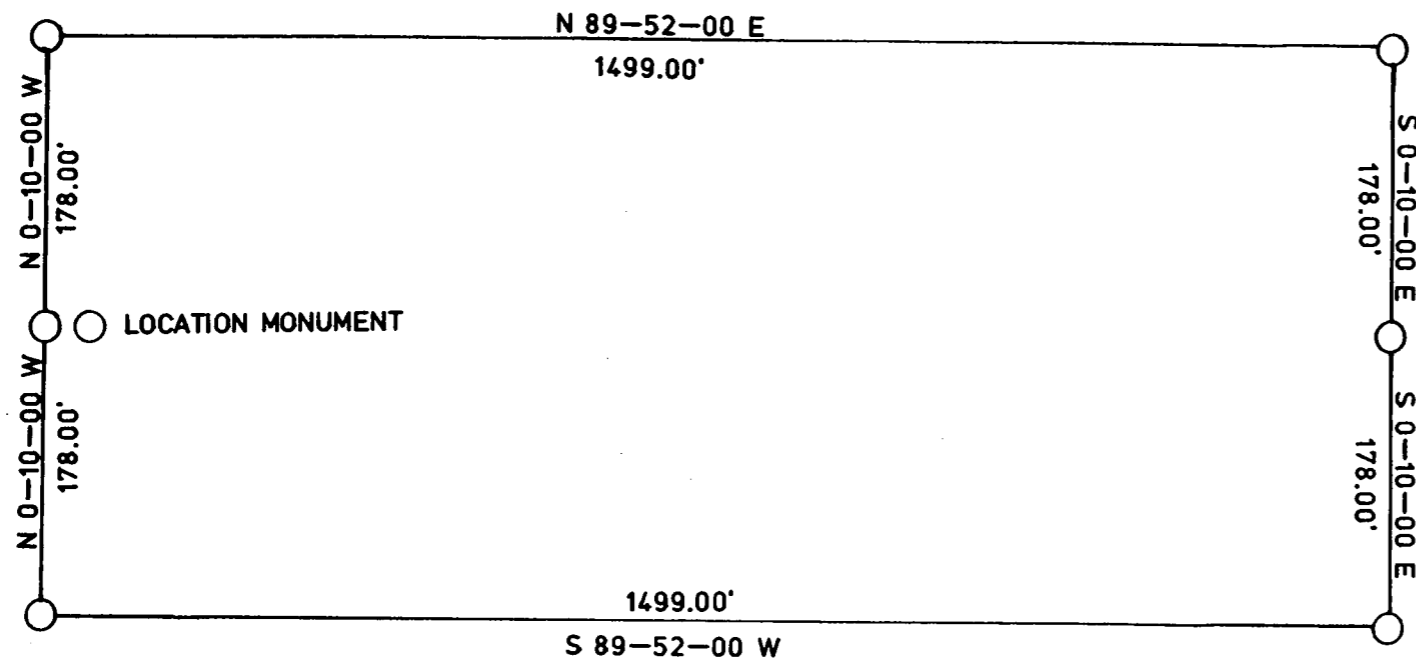
RECEIVED  
B.L.M. AZ STATE OFFICE

OCT 13 1988  
7:45 A.M.  
PHOENIX, ARIZONA

DOCKET 410 PAGE 413

ENTERED IN COMPUTER  
10-18-88  
lj

AMC 101290



410 PAGE 114

LOCATION MONUMENT LOCATED APPROXIMATELY 2822.00 FEET NORTH AND 3.21 FEET WEST FROM THE W 1/4 CORNER OF SEC. 12, T 6 S, R 26 E, G&SRM, GRAHAM COUNTY, ARIZONA.

THE LOCATION MONUMENT, CENTER END MONUMENTS AND CORNER MONUMENTS ARE MARKED 2"X2"X5' WOODEN POSTS.

RECEIVED  
B.L.M. AZ STATE OFFICE

OCT 13 1988

7:45 A.M.  
PHOENIX, ARIZONA

TITLE	ACE 56A
	LODE CLAIM
	AMENDED NOTICE OF LOCATION



Drawn by:	
Scale: NONE Date:	
No.	



APR 17 1987

7:45 A.M.  
PHOENIX, ARIZONA

ARIZONA  
AMENDED NOTICE OF LOCATION  
(Lode Claim)

Notice is hereby given that Phelps Dodge Corporation, whose mailing address is P. O. Box 187, Morenci, AZ 85540, by its undersigned agent, makes this amended location of the Ace 56 lode mining claim in the Lone Star Mining District, County of Graham, State of Arizona.

This claim was located on the 13 day of February, 1980. The general course of the claim is from east to west, and said claim is located within the SW quarter(s) of Section 1, Township 6S, Range 26E, GSRB&M, Arizona.

This Amended Notice is posted upon a location monument at the southwest corner of the claim. The location monument is in Section 1, Township 6S, Range 26E, GSRB&M, Arizona and 0 feet north and 0 feet west from the southwest corner of Section 1, Township 6S, Range 26E, GSRB&M, Arizona. The location monument is at the west end of the claim and 0 feet west from the west end of the claim.

This Amended Notice is also posted at a location monument on the center line of the claim, said monument being located approximately 178 feet north and 0 feet west from the southwest corner of Section 1, Township 6S, Range 26E, GSRB&M, Arizona. This claim is 1,500 feet in length, running 1500 feet in an east direction and 0 feet in a west direction from said location monument, and 357 feet in width (178 feet on either side of the center line of the claim), forming a claim in the shape of a parallelogram.

The undersigned claims the ground as depicted on the attached U.S.G.S. topographic map or sketch.

The claim has been monumented in accordance with State and Federal law.

The original location notice and earlier amended location notice(s), if any, are recorded in the Official Records of Graham County, Arizona, and filed with the Bureau of Land Management, Department of Interior, as follows:

Name of Claim	Date	Recorded Book	Page	BLM Serial Number
Ace 56	04/03/80	324	346-347	101290

This amended location is made for the purposes of adjusting the boundaries of said claim and correcting any defects which may exist in the original location or the record thereof, hereby waiving no rights acquired under and by virtue of said original location.

Dated and posted on the ground this 27 day of March, 1987. Time: 12:11PM.

Phelps Dodge Corporation

By Michael R. Pawlowski  
Agent

STATE OF ARIZONA, County of Graham, ss Fee \$ 9.00 No. 1422  
I hereby certify that the within Instrument was filed and recorded at request of Phelps Dodge 4/6/87 11:15 AM  
in Docket No. 394 Page 980-81 and indexed in Mining  
Witness my hand and official seal the day and year aforesaid.  
SHIRLEY ANGLE  
COUNTY RECORDER BY Shirley Angle Deputy



DOCKET 394 PAGE 980

ENTERED IN COMPUTER  
5-11-87

Amc 101290

APR 17 1987

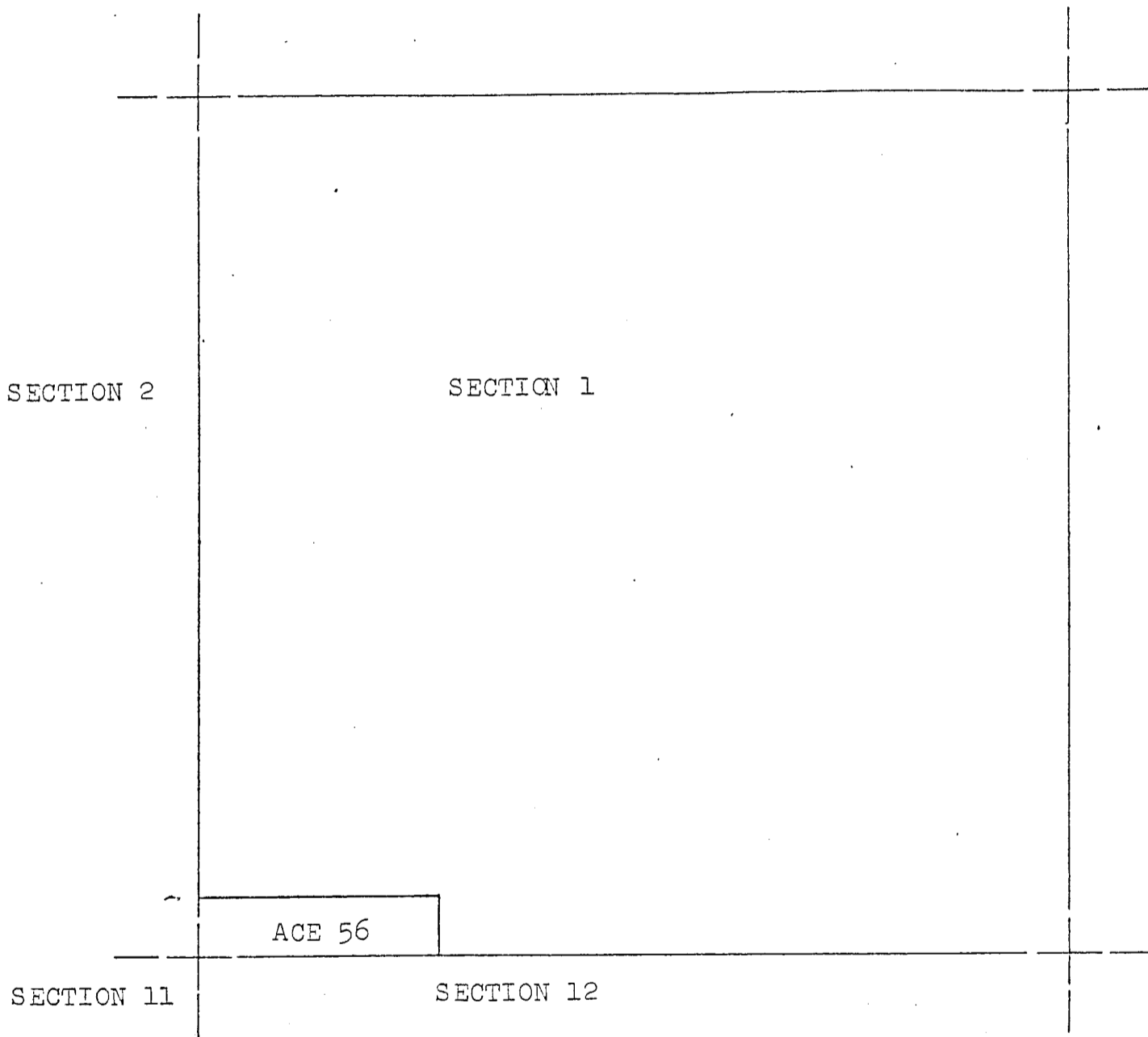
7:45 A.M.  
PHOENIX, ARIZONA  
(X) LODE CLAIM  
( ) PLACER CLAIM  
( ) MILLSITE

PLAT OF THE ACE 56

This claim is located in Graham County, Arizona.

All claim monuments are 2 x 2 wooden posts.

Scale: 1"=1000' Township 6S Range 26E Section 1



AMC 101290

The approximate bearing and distance between corners is as follows: beginning at the SW corner, a 2 x 2 monument at which the location notice is posted, thence N 0° 28' 37" W a distance of 357 feet to the northwest corner monument; thence N 89° 31' 23" E a distance of 1500 feet to the northeast corner monument; thence S 0° 28' 37" E a distance of 357 feet to the southeast corner monument; thence S 89° 31' 23" W a distance of 1500 feet to the place of beginning. The SW corner of the claim bears -- a distance of 0 feet to the SW corner of Section 1, Township 6S, Range 26E, G&SRM.

DOCKET 324 PAGE 347

DOCKET 394 PAGE 981

NOTICE OF LOCATION  
(LODE)

A MC 101290

NOTICE IS HEREBY GIVEN that the ACE 56 Lode Mining

Claim was located by Ray Mines Division of Kennecott Copper Corporation whose address is Hayden, Arizona 85235, on February 13, 1980. Said claim is 1500 feet in length along the vein or deposit of mineral-bearing rock in place and 357 feet in width (178 feet on either side of the center line of the claim), forming a claim in the shape of a parallelogram.

The general course of this claim is east and west.

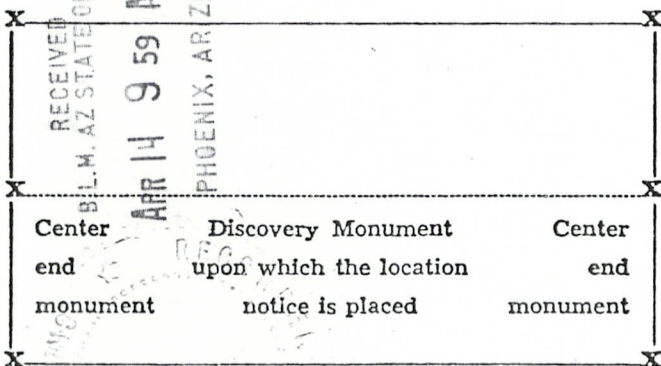
This notice is posted at the southwest corner of the claim, which location monument is approximately 0 feet and 0 feet from the southwest corner of Section 1, Township 5S, Range 26E, G&SRM.

The location monument is in Section 1, Township 5S, Range 26E, G&SRM.

The claim is situated in the Safford Mining District approximately 10-11 miles northeast of Safford, Arizona

and falls within the SW<sup>1</sup>/<sub>4</sub> of Section(s) 1, Township 5S, Range 26E, G&SRM, Graham County, Arizona.

DOCKET 324 PAGE 346



KENNECOTT COPPER CORPORATION

J.C. Laumae  
Agent

WITNESS:

Jerry J. Swaney

STATE OF ARIZONA, County of Graham ss.: Fee No. 1526

I hereby certify that the within instrument was filed and recorded at request of Kennecott  
4-3-80 1:35 P.M. in Docket 324 Page 346-347 and indexed in Mines.

Witness my hand and official seal the day and year aforesaid.

Shirley Angle  
County Recorder

By Crisis Olson  
Deputy Recorder.

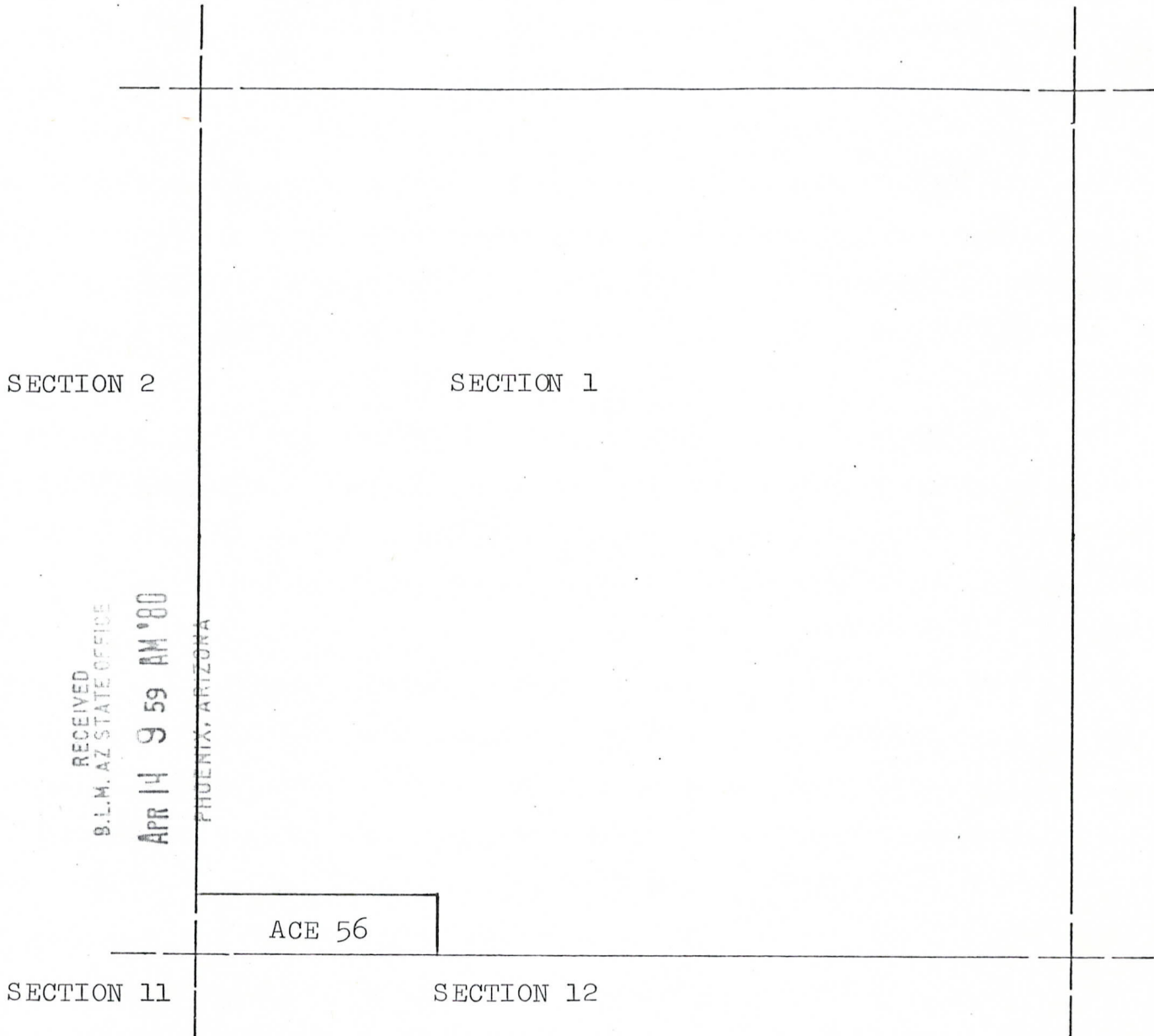
This claim is located in Graham County, Arizona.

All claim monuments are 2 x 2 wooden posts.

Scale: 1"=1000' Township 5S Range 26E Section 1



A MC 101290



RECEIVED  
B.L.M. AZ STATE OFFICE  
APR 14 9 59 AM '80  
PHOENIX, ARIZONA

The approximate bearing and distance between corners is as follows: beginning at the SW corner, a 2 x 2 monument at which the location notice is posted, thence  
 N 0° 28' 37" W a distance of 357 feet to the northwest corner monument; thence  
 N 89° 31' 23" E a distance of 1500 feet to the northeast corner monument; thence  
 S 0° 28' 37" E a distance of 357 feet to the southeast corner monument; thence  
 S 89° 31' 23" W a distance of 1500 feet to the place of beginning. The SW  
 corner of the claim bears -- a distance of 0 feet to the SW corner of  
 Section 1, Township 5S, Range 26E, G&SRM.



05/23 8:00 AM 9.00 3067  
STATE OF ARIZONA, County of Graham, ss Fee \$ No.

101291 *SP*

I hereby certify that the within instrument was filed and recorded at  
request of Phelps Dodge  
to Docket No. 478 Page 251-2 and indexed in NML  
Witness my hand and official seal this day and year aforesaid.  
SHERIFF/CLERK  
COUNTY RECORDER BY *[Signature]* Deputy

**ARIZONA  
AMENDED NOTICE OF LOCATION  
(Lode Claim)**

Notice is hereby given that Phelps Dodge Corporation, whose mailing address is 4521 U.S. Highway 191, Morenci, AZ 85540, by its undersigned agent, makes this amended location of the Ace 57A lode mining claim in the Lone Star Mining District, County of Graham, State of Arizona.

The general course of the claim is from East to West, and said claim is located within the SW Quarter of Section 1, Township 6 South, Range 26 East, Gila and Salt River Meridian, Arizona.

This Notice is posted upon a location monument on the centerline of the claim, said monument being located approximately 3300.00 feet North and 4.60 feet West from the W 1/4 corner of Section 12, Township 6 South, Range 26 East, G&SRM, Arizona. This claim is 1500 feet in length, running 5 feet in a westerly direction and 1495 feet in a easterly direction from said location monument and 600 feet in width (300 feet on either side of the centerline of the claim), forming a claim in the shape of a parallelogram.

Starting at the location monument, thence S89°52'00"W 5.00 feet to the West center end of the claim, thence N 0°10'00"W 300.00 feet to the NW corner, thence N89°52'00"E 1499.00 feet, to the NE corner, thence S 0°10'00"E 300.00 feet to the East center end, thence S 0°10'00"E 300.00 feet to to the SE corner, thence S89°52'00"W 1499.00 feet to the SW corner, thence N 0°52'00"W 300.00 feet to the West center end.

The location monument is in Section 1, Township 6 South, Range 26 East, G&SRM, Graham County, Arizona.

The undersigned claims the ground as depicted on the attached map or sketch.

This claim has been monumented in accordance with State and Federal law.

The original location notice and earlier amended location notice(s), if any, are recorded in the Official Records of Graham County, Arizona, and are filed with the Bureau of Land Management Department of Interior, as follows:

Name of Claim	Date	Recorded Doc	Page	BLM Serial Number
Ace 57	4/3/80	324	348	AMC 101291
Ace 57A	10/11/88	410	415	AMC 101291

This amended location is made for the purposes of including land not previously open to location and adjusting the boundaries of said claim and correcting any defects which may exist in the original location or the record thereof, hereby waiving no rights acquired under and by virtue of said original location.

Amended, dated and posted on the ground this 21 day of May, 1994. Time: 12:47 PM.

PHELPS DODGE CORPORATION  
Owner

By *[Signature]*  
Agent

*[Signature]*  
Witness

ENTERED IN COMPUTER

6-7-94

E. Stob

*average chg*

*SP*

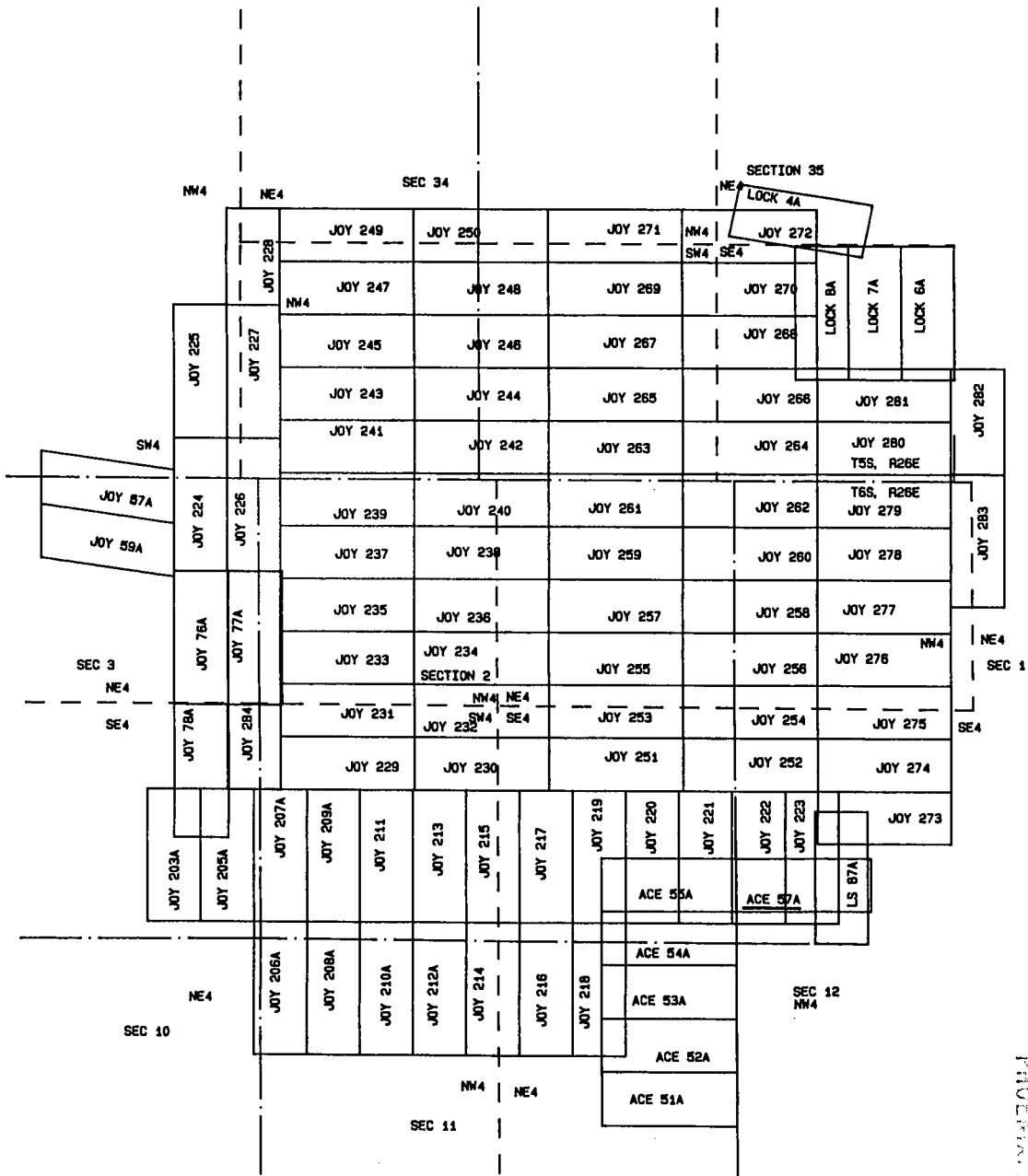
DOCKET 478 PAGE 251

*AMC 101291*

RECEIVED  
BLM AZ STATE OFFICE  
MAY 23 10 47 AM '94  
HOENES, ARIZONA

PHELPS DODGE CORPORATION  
 JOY LODE CLAIMS  
 LONE STAR MINING DISTRICT  
 GRAHAM COUNTY, ARIZONA

SCALE: 1" = 2000'



*APM C 101291*

RECEIVED  
 B.L.M. AZ STATE OFFICE  
 PHOENIX, ARIZONA  
 MAY 25 10 47 AM '94



101291 lj

9.00 4129

STATE OF ARIZONA, County of Graham, ss Fee \$ No. I hereby certify that the within instrument was filed and recorded at request of PD 10-11-88 11:15 AM Mining In Docket No. 410 Page 415-6 and indexed in Witness my hand and official seal this day and year aforesaid. SHIRLEY ANGLE COUNTY RECORDER B Deputy

ARIZONA AMENDED NOTICE OF LOCATION (Lode Claim)

Notice is hereby given that Phelps Dodge Corporation, whose mailing address in P. O. Box 187, Morenci, AZ 85540, by its undersigned agent, makes this amended location of the Ace 57A lode mining claim in the Lone Star Mining District, County of Graham, State of Arizona.

The general course of the claim is from East to West and said claim is located within the SW Quarter of Section 1, Township 6 South, Range 26 East, Gila and Salt River Meridian, Arizona.

This Notice is posted upon a location monument on the centerline of the claim, said monument being located approximately 3300.00 feet North and 4.60 feet West from the W 1/4 corner of Section 12, Township 6 South, Range 26 East, G&SRM, Arizona. This claim is 1500 feet in length, running 5 feet in a westerly direction and 1495 feet in an easterly direction from said location monument and 600 feet in width (300 feet on either side of the centerline of the claim), forming a claim in the shape of a parallelogram.

Starting at the location monument, thence S89°52'00"W 5.00 feet to the West center end of the claim, thence N 0°10'00"W 300.00 feet to the NW corner, thence N89°52'00"E 1499.00 feet, to the NE corner, thence S 0°10'00"E 300.00 feet to the East center end, thence S 0°10'00"E 300.00 feet to the SE corner, thence S89°52'00"W 1499.00 feet to the SW corner, thence N 0°10'00"W 300.00 feet to the West center end.

The location monument is in Section 1, Township 6 South, Range 26 East, G&SRM, Graham County, Arizona.

The undersigned claims the ground as depicted on the attached map or sketch.

This claim has been monumented in accordance with State and Federal law.

The original location notice and earlier amended location notice(s), if any, are recorded in the Official Records of Graham County, Arizona, and are filed with the Bureau of Land Management Department of Interior, as follows:

Name of Claim	Recorded Date	Doc	Page	BLM Serial Number
Ace 57	4/3/1980	324	348	AMC 101291

This amended location is made for the purposes of adjusting the boundaries of said claim and correcting any defects which may exist in the original location or the record thereof, hereby waiving no rights acquired under and by virtue of said original location.

Amended, dated and posed on the ground this 10th day of August, 1988. Time: 9:54AM.

PHELPS DODGE CORPORATION Owner

By Ray E. Throssier Agent

Sandra P. Adams Witness

RECEIVED B.L.M. AZ STATE OFFICE

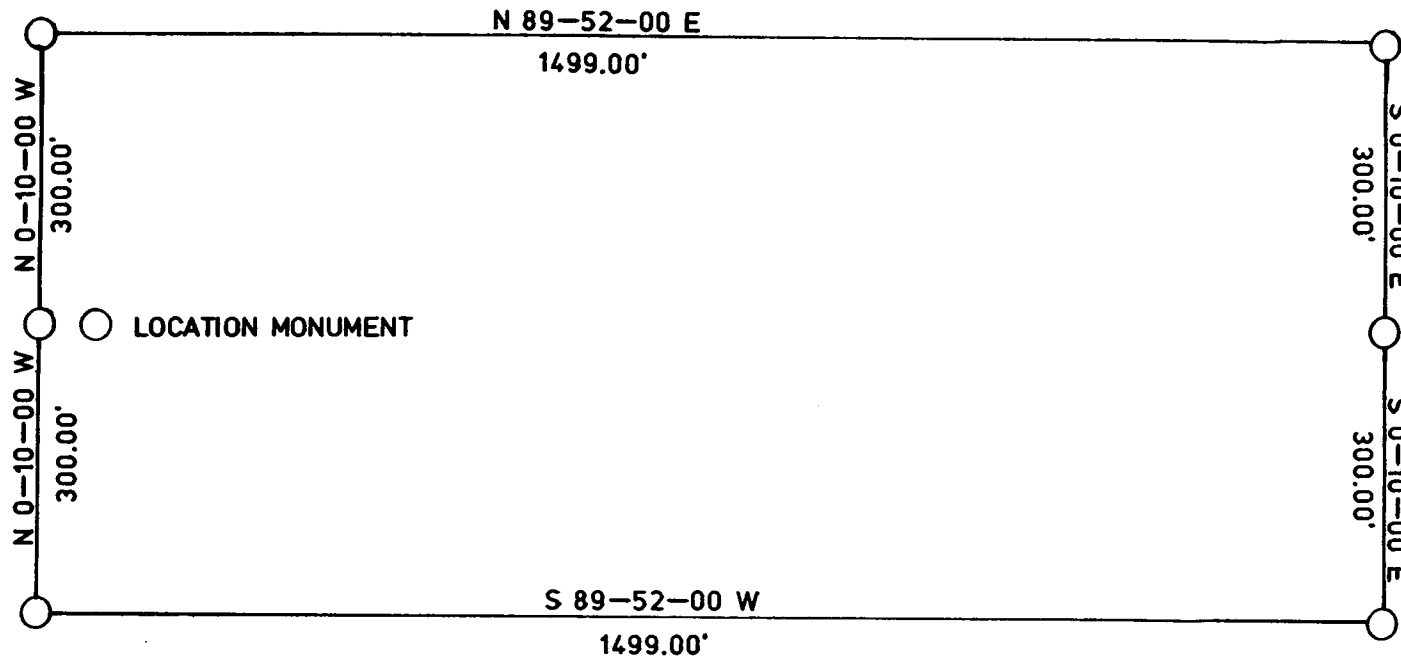
OCT 13 1988 7:45 A.M. PHOENIX, ARIZONA

DOCKET 410 PAGE 415

ENTERED IN COMPUTER 10-18-88 ep

AMC 101291

AMC101291



410 PAGE 416

LOCATION MONUMENT LOCATED APPROXIMATELY 3300.00 FEET NORTH AND 4.60 FEET WEST FROM THE W 1/4 CORNER OF SEC. 12, T 6 S, R 26 E, G&SRM, GRAHAM COUNTY, ARIZONA.

THE LOCATION MONUMENT, CENTER END MONUMENTS AND CORNER MONUMENTS ARE MARKED 2"X2"X5' WOODEN POSTS.

RECEIVED  
 B.L.M. AZ STATE OFFICE

OCT 13 1988

7:45 A.M.  
 PHOENIX, ARIZONA

TITLE ACE 57A  
LODE CLAIM  
AMENDED NOTICE OF LOCATION



Drawn by:

Scale: NONE Date:

No.



ARIZONA  
AMENDED NOTICE OF LOCATION  
(Lode Claim)

APR 17 1987  
7:45 A.M.  
PHOENIX, ARIZONA

Notice is hereby given that Phelps Dodge Corporation, whose mailing address is P. O. Box 187, Morenci, AZ 85540, by its undersigned agent, makes this amended location of the Ace 57 lode mining claim in the Lone Star Mining District, County of Graham, State of Arizona.

This claim was located on the 13 day of February, 1980. The general course of the claim is from east to west, and said claim is located within the SW quarter(s) of Section 1, Township 6S, Range 26E, GSRB&M, Arizona.

This Amended Notice is posted upon a location monument at the southwest corner of the claim. The location monument is in Section 1, Township 6S, Range 26E, GSRB&M, Arizona and 357 feet north and 3 feet west from the southwest corner of Section 1, Township 6S, Range 26E, GSRB&M, Arizona. The location monument is at the west end of the claim and 0 feet west from the west end of the claim.

This Amended Notice is also posted at a location monument on the center line of the claim, said monument being located approximately 657 feet north and 3 feet west from the southwest corner of Section 1, Township 6S, Range 26E, GSRB&M, Arizona. This claim is 1,500 feet in length, running 1500 feet in an east direction and 0 feet in a west direction from said location monument, and 600 feet in width (300 feet on either side of the center line of the claim), forming a claim in the shape of a parallelogram.

The undersigned claims the ground as depicted on the attached U.S.G.S. topographic map or sketch.

The claim has been monumented in accordance with State and Federal law.

The original location notice and earlier amended location notice(s), if any, are recorded in the Official Records of Graham County, Arizona, and filed with the Bureau of Land Management, Department of Interior, as follows:

Name of Claim	Date	Recorded Book	Page	BLM Serial Number
Ace 57	04/03/80	324	348-349	101291

This amended location is made for the purposes of adjusting the boundaries of said claim and correcting any defects which may exist in the original location or the record thereof, hereby waiving no rights acquired under and by virtue of said original location.

Dated and posted on the ground this 27 day of March, 1987. Time: 12:30 PM

Phelps Dodge Corporation

By Michael R. Pawlowski  
Agent

STATE OF ARIZONA, County of Graham, ss Fee \$ 9.00 No. 1423  
I hereby certify that the within Instrument was filed and recorded  
at request of Phelps Dodge 4/6/87 11:15 AM  
in Docket No. 394 Page 982-83 and indexed in Mining  
Witness my hand and official seal the day and year aforesaid.  
SHIRLEY ANGLE  
COUNTY RECORDER BY Midge Hogan



DOCKET 394 PAGE 982

ENTERED IN COMPUTER

5-11-87

AMC 101291

APR 17 1987

7:45 A.M.  
PHOENIX, ARIZONA

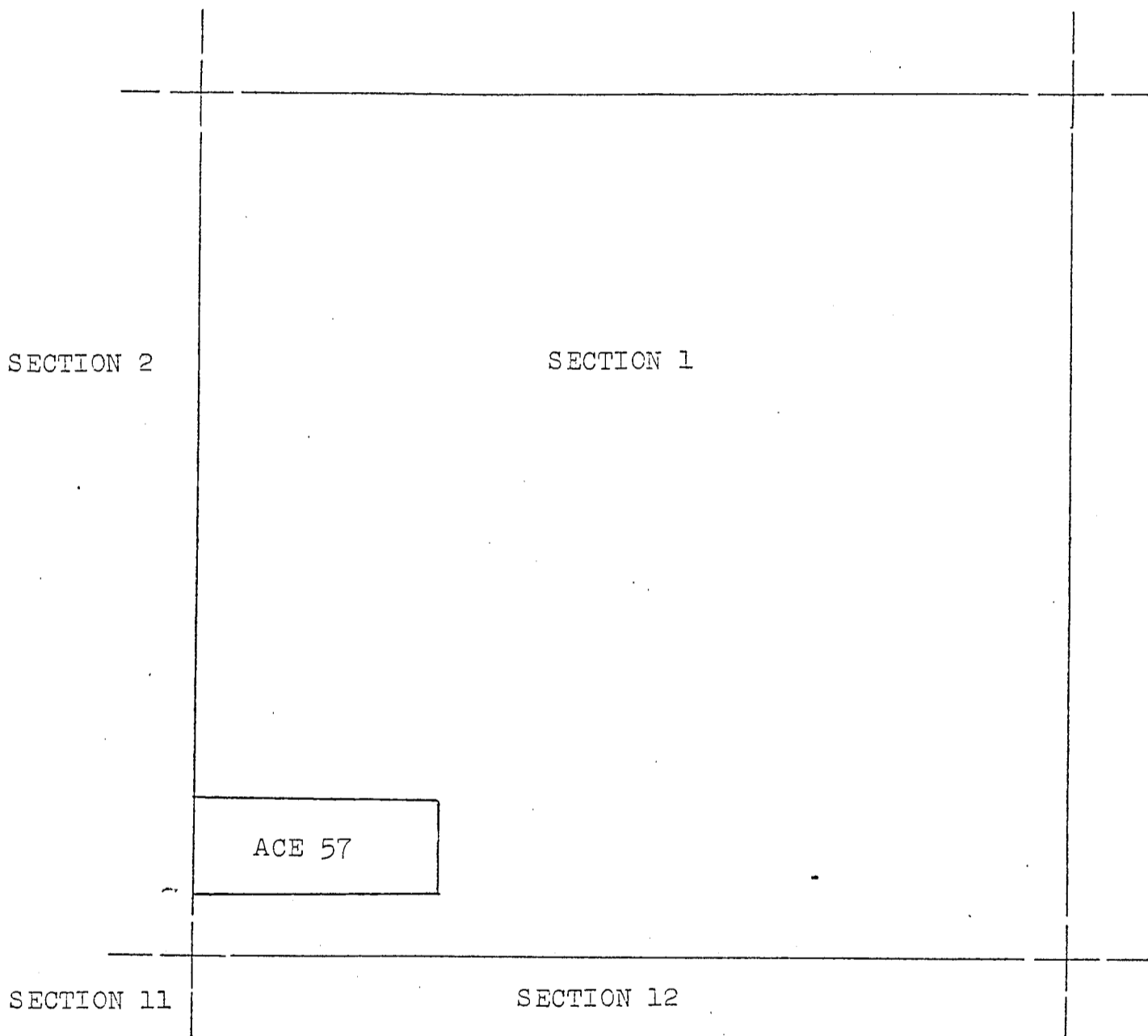
- ( X ) LODE CLAIM
- ( ) PLACER CLAIM
- ( ) MILLSITE

PLAT OF THE ACE 57

This claim is located in Graham County, Arizona.

All claim monuments are 2 x 2 wooden posts.

Scale: 1"=1000' Township 6S Range 26E Section 1



Amc 10/291

The approximate bearing and distance between corners is as follows: beginning at the SW corner, a 2 X 2 monument at which the location notice is posted, thence

N 0° 28' 37" W a distance of 600 feet to the northwest corner monument; thence

N 89° 31' 23" E a distance of 1500 feet to the northeast corner monument; thence

S 0° 28' 37" E a distance of 600 feet to the southeast corner monument; thence

S 89° 31' 23" W a distance of 1500 feet to the place of beginning. The SW corner of the claim bears south a distance of 357 feet to the SW corner of Section 1, Township 6S, Range 26E, G&SRM.

DOCKET 324 PAGE 349

DOCKET 394 PAGE 983

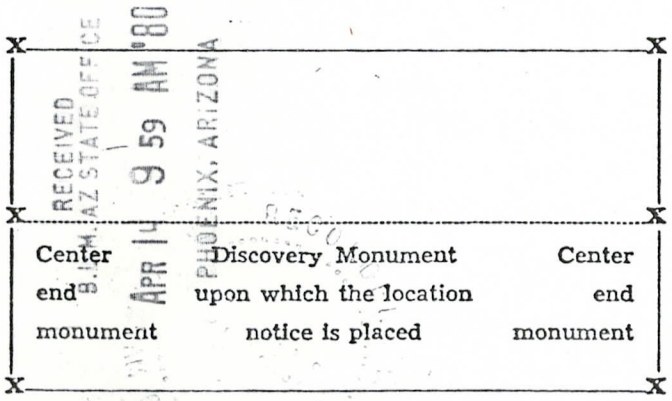
A HC 101291

NOTICE OF LOCATION  
(LODE)

NOTICE IS HEREBY GIVEN that the ACE 57 Lode Mining Claim was located by Ray Mines Division of Kennecott Copper Corporation whose address is Hayden, Arizona 85235, on February 13, 1980. Said claim is 1500 feet in length along the vein or deposit of mineral-bearing rock in place and 600 feet in width (300 feet on either side of the center line of the claim), forming a claim in the shape of a parallelogram. The general course of this claim is east and west. This notice is posted at the southwest corner of the claim, which location monument is approximately 357 feet north and 3 feet west from the southwest corner of Section 1, Township 5S, Range 26E, G&SRM. The location monument is in Section 1, Township 5S, Range 26E, G&SRM.

The claim is situated in the Safford Mining District approximately 10-11 miles northeast of Safford, Arizona and falls within the SW<sup>1</sup>/<sub>4</sub> of Section(s) 1, Township 5S, Range 26E, G&SRM, Graham County, Arizona.

DOCKET **324** PAGE **348**



KENNECOTT COPPER CORPORATION  
J.C. Larimore  
Agent  
WITNESS:  
Jenny L. Swaney

STATE OF ARIZONA, County of Graham ss.: Fee No. 1527

I hereby certify that the within instrument was filed and recorded at request of Kennecott 4-3-80 1:35 P.M. in Docket 324 Page 348-349 and indexed in Mines.

Witness my hand and official seal the day and year aforesaid.  
Shirley Angle County Recorder By Clidia Olsen Deputy Recorder.

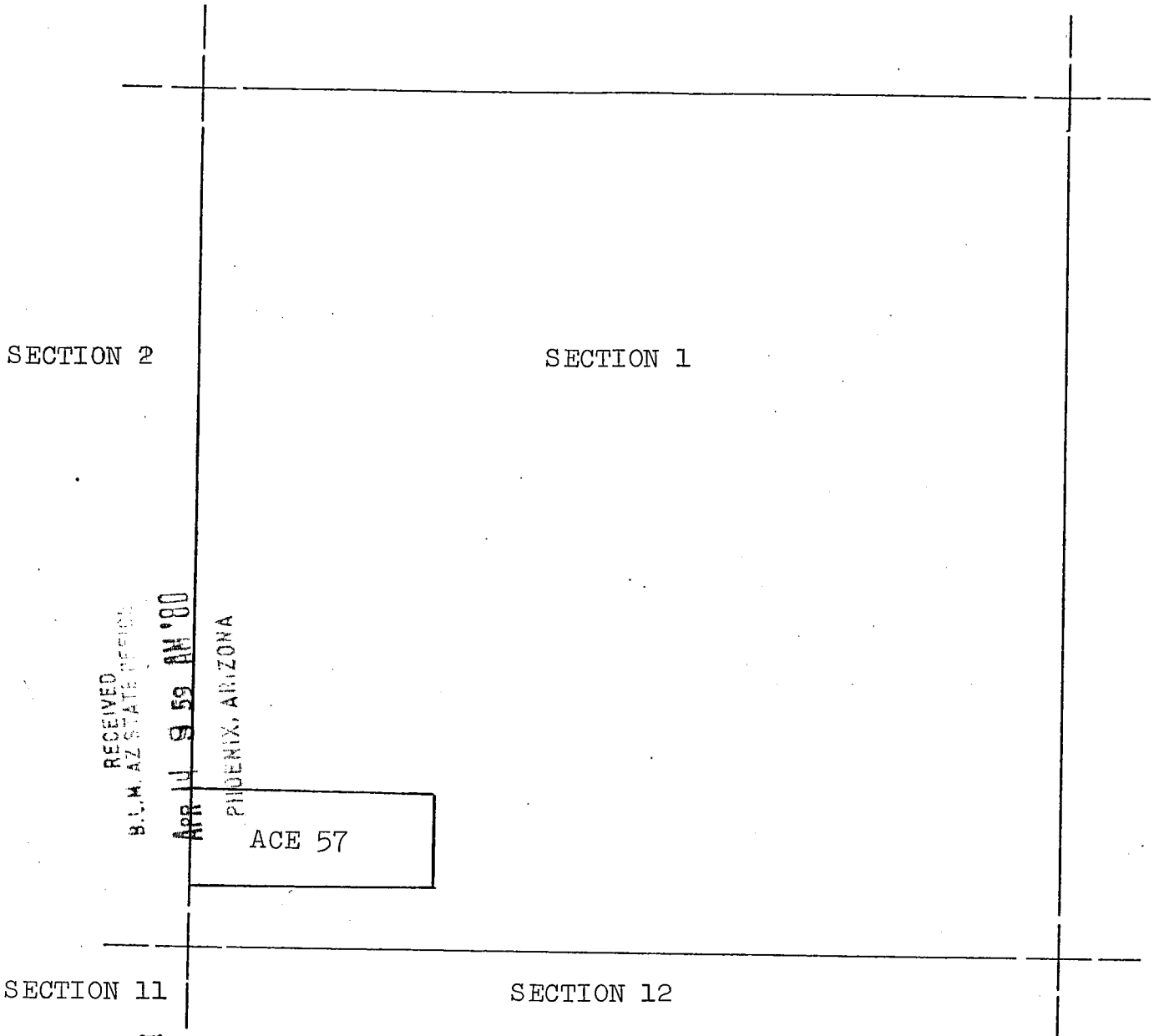
This claim is located in Graham County, Arizona.

All claim monuments are 2 x 2 wooden posts.

Scale: 1"=1000' Township 5S Range 26E Section 1



APR 14 10 13 AM '80



RECEIVED  
B.L.M. AZ STATE OFFICE  
APR 14 9 59 AM '80  
PHOENIX, ARIZONA

The approximate bearing and distance between corners is as follows: beginning at the

SW corner, a 2 X 2 monument at which the location notice is posted, thence  
 N  $0^{\circ} 28' 37''$  W a distance of 600 feet to the northwest corner monument; thence  
 N  $89^{\circ} 31' 23''$  E a distance of 1500 feet to the northeast corner monument; thence  
 S  $0^{\circ} 28' 37''$  E a distance of 600 feet to the southeast corner monument; thence  
 S  $89^{\circ} 31' 23''$  W a distance of 1500 feet to the place of beginning. The SW  
 corner of the claim bears south a distance of 357 feet to the SW corner of  
 Section 1, Township 5S, Range 26E, G&SRM.



ARIZONA  
AMENDED NOTICE OF LOCATION  
(Lode Claim)

STATE OF ARIZONA, County of Graham, ss Fee \$ 9.00 No. 4130  
I hereby certify that the within instrument was filed and recorded at  
request of PD 10-11-88 11:15 AM  
In Docket No. 410 Page 417-8 and indexed in Mining  
Witness my hand and official seal the day and year aforesaid.  
SHIRLEY ANGLE  
COUNTY RECORDER BY Shirley Angle Deputy

101292 lj

Notice is hereby given that Phelps Dodge Corporation, whose mailing address in P. O. Box 187, Morenci, AZ 85540, by its undersigned agent, makes this amended location of the Ace 58A lode mining claim in the Lone Star Mining District, County of Graham, State of Arizona.

The general course of the claim is from East to West and said claim is located within the SW Quarter of Section 1, Township 6 South, Range 26 East, Gila and Salt River Meridian, Arizona.

This Notice is posted upon a location monument on the centerline of the claim, said monument being located approximately 1174.03 feet North and 1418.51 feet West from the S 1/4 corner of Section 1, Township 6 South, Range 26 East, G&SRM, Arizona. This claim is 1420 feet in length, running 5 feet in a westerly direction and 1415 feet in an easterly direction from said location monument and 300 feet in width (150 feet on either side of the centerline of the claim), forming a claim in the shape of a parallelogram.

Starting at the location monument, thence S78°08'00"W 5.00 feet to the West center end of the claim, thence N10°43'00"W 150.00 feet to the NW corner, thence N79°08'00"E 1405.00 feet, to the NE corner, thence S10°43'00"E 150.00 feet to the East center end, thence S10°43'00"E 150.00 feet to the SE corner, thence S79°08'00"W 1405.00 feet to the SW corner, thence N10°43'00"W 150.00 feet to the West center end.

The location monument is in Section 1, Township 6 South, Range 26 East, G&SRM, Graham County, Arizona.

The undersigned claims the ground as depicted on the attached map or sketch.

This claim has been monumented in accordance with State and Federal law.

The original location notice and earlier amended location notice(s), if any, are recorded in the Official Records of Graham County, Arizona, and are filed with the Bureau of Land Management Department of Interior, as follows:

Name of Claim	Recorded Date	Doc	Page	BLM Serial Number
Ace 58	4/3/1980	324	250	AMC 101292

This amended location is made for the purposes of adjusting the boundaries of said claim and correcting any defects which may exist in the original location or the record thereof, hereby waiving no rights acquired under and by virtue of said original location.

Amended, dated and posed on the ground this 10th day of August, 1988. Time: 11:22 AM.

PHELPS DODGE CORPORATION  
Owner

By Ray E. Thesman  
Agent

Sandra O. Adams  
Witness

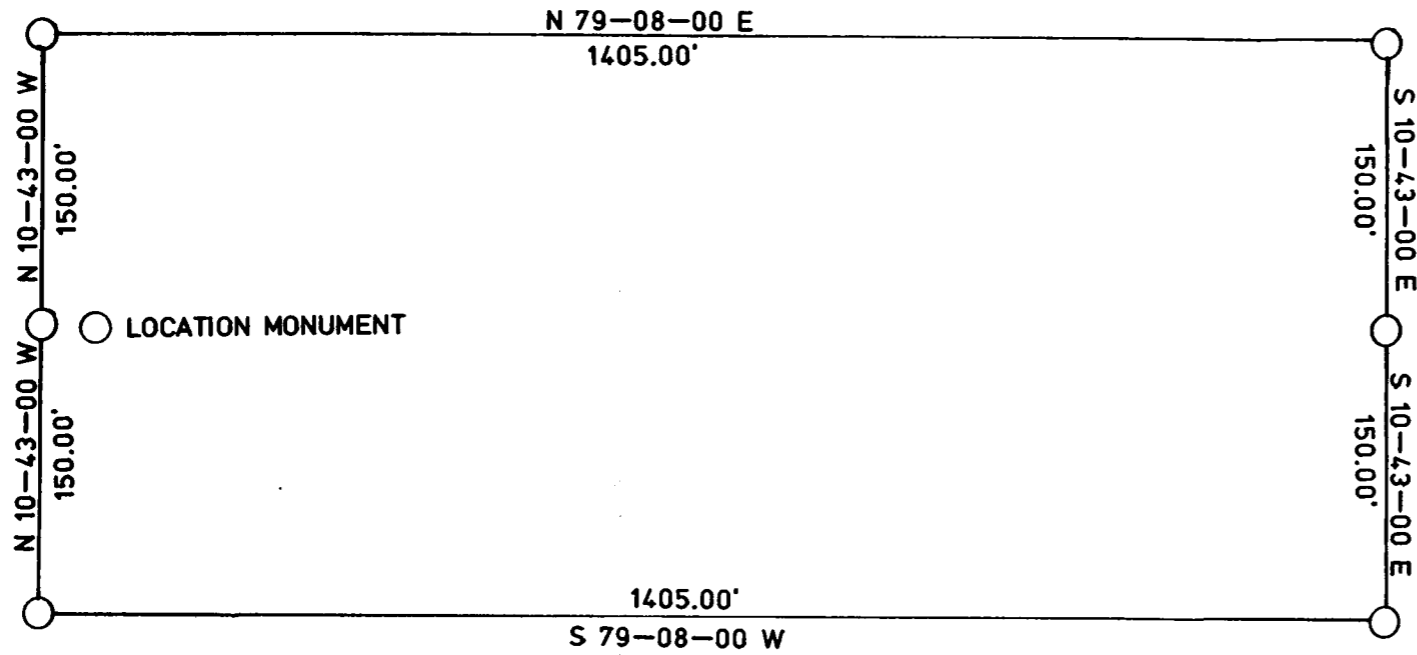
RECEIVED  
B.L.M. AZ STATE OFFICE

OCT 13 1988  
7:45 A.M.  
PHOENIX, ARIZONA

DOCKET 410 PAGE 417

ENTERED IN COMPUTER  
10-18-88 lj

AMC 101292



BOOK 410 PAGE 118

LOCATION MONUMENT LOCATED APPROXIMATELY 1174.03 FEET NORTH AND 1418.51 FEET WEST FROM THE S 1/4 CORNER OF SEC. 1, T 6 S, R 26 E, G&SRM, GRAHAM COUNTY, ARIZONA.

THE LOCATION MONUMENT, CENTER END MONUMENTS AND CORNER MONUMENTS ARE MARKED 2"X2"X5' WOODEN POSTS.

RECEIVED  
B.L.M. AZ STATE OFFICE

OCT 13 1988  
7:45 A.M.  
PHOENIX, ARIZONA

TITLE	ACE 58A
	LODE CLAIM
	AMENDED NOTICE OF LOCATION



Drawn by:	
Scale: NONE Date:	
No.	

APR 17 1987

7:45 A.M.  
PHOENIX, ARIZONA

ARIZONA  
AMENDED NOTICE OF LOCATION  
(Lode Claim)

Notice is hereby given that Phelps Dodge Corporation, whose mailing address is P. O. Box 187, Morenci, AZ 85540, by its undersigned agent, makes this amended location of the Ace 58 lode mining claim in the Lone Star Mining District, County of Graham, State of Arizona.

This claim was located on the 13 day of February, 1980. The general course of the claim is from east to west, and said claim is located within the SW & SE quarter(s) of Section 1, Township 6S, Range 26E, GSRB&M, Arizona.

This Amended Notice is posted upon a location monument at the southwest corner of the claim. The location monument is in Section 1, Township 6S, Range 26E, GSRB&M, Arizona and 1038 feet north and 1251 feet east from the southwest corner of Section 1, Township 6S, Range 26E, GSRB&M, Arizona. The location monument is at the west end of the claim and 0 feet west from the west end of the claim.

This Amended Notice is also posted at a location monument on the center line of the claim, said monument being located approximately 1150 feet north and 1250 feet east from the southeast corner of Section 1, Township 6S, Range 26E, GSRB&M, Arizona. This claim is 1,500 feet in length, running 1500 feet in an east direction and 0 feet in a west direction from said location monument, and 300 feet in width (150 feet on either side of the center line of the claim), forming a claim in the shape of a parallelogram.

The undersigned claims the ground as depicted on the attached U.S.G.S. topographic map or sketch.

The claim has been monumented in accordance with State and Federal law.

The original location notice and earlier amended location notice(s), if any, are recorded in the Official Records of Graham County, Arizona, and filed with the Bureau of Land Management, Department of Interior, as follows:

Name of Claim	Date	Recorded Book	Page	BLM Serial Number
Ace 58	04/03/80	324	350-351	101292

This amended location is made for the purposes of adjusting the boundaries of said claim and correcting any defects which may exist in the original location or the record thereof, hereby waiving no rights acquired under and by virtue of said original location.

Dated and posted on the ground this 27 day of March, 1987. Time: 2:00 PM.

Phelps Dodge Corporation

By Michael R. Pawlowski  
Agent

STATE OF ARIZONA, County of Graham, ss Fee \$ 9.00 No. 1424  
I hereby certify that the within instrument was filed and recorded  
at request of Phelps Dodge 4/6/87 11:15 AM  
in Docket No. 394 Page 984-85 and indexed in Mining  
Witness my hand and official seal the day and year aforesaid.  
SHIRLEY ANGLE  
COUNTY RECORDER BY [Signature]



DOCKET 394 PAGE 984

ENTERED IN COMPUTER  
5-11-87  
Amc 101292

APR 17 1987

7:45 A.M.

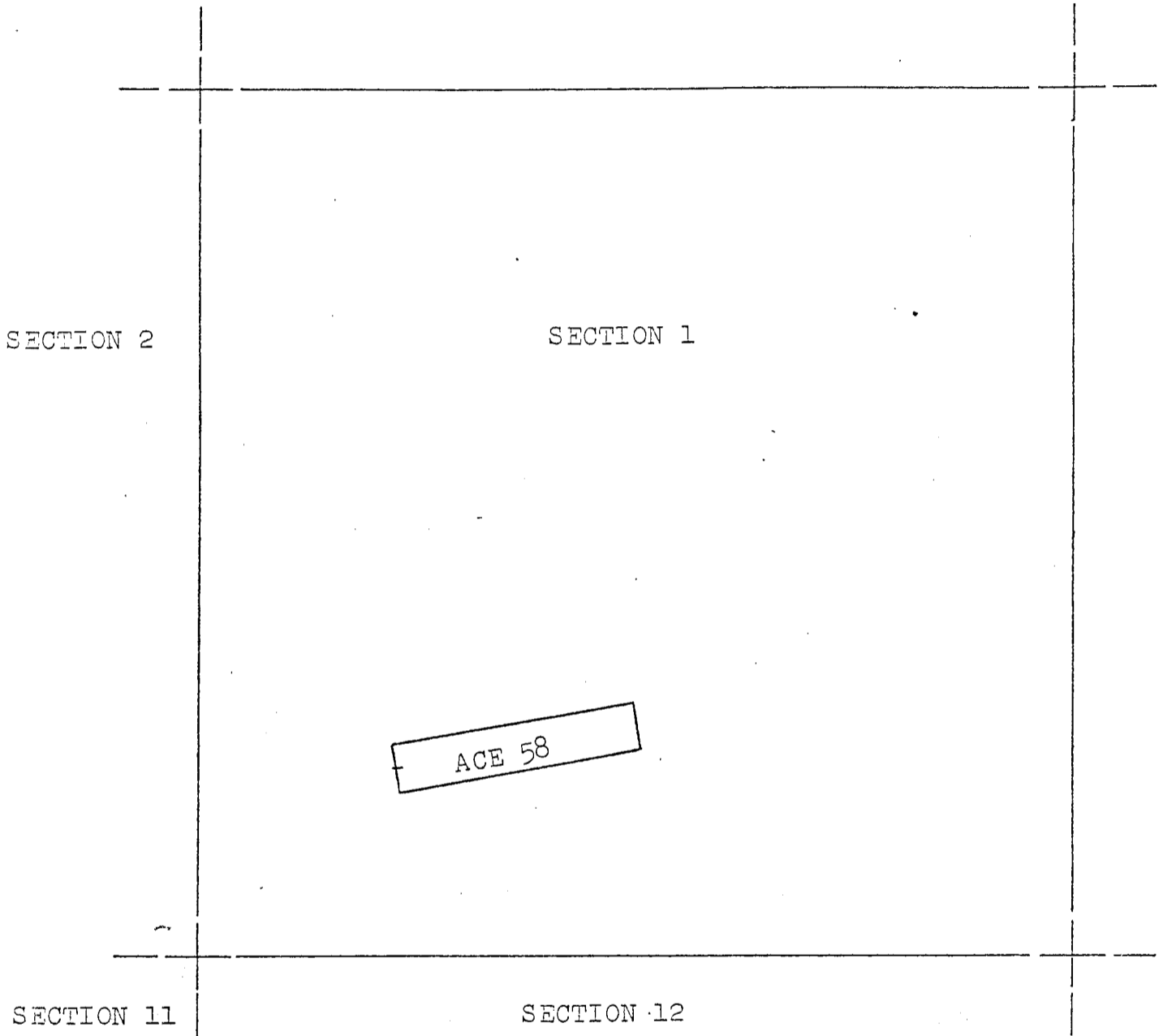
- PHOENIX ARIZONA
- PLACER CLAIM
- MILLSITE

PLAT OF THE ACE 58

This claim is located in Graham County, Arizona.

All claim monuments are 2 x 2 wooden posts.

Scale: 1"=1000' Township 6S Range 26E Section 1



Amc 10/29/87

The approximate bearing and distance between corners is as follows: beginning at the SW corner, a 2 x 2 monument at which the location notice is posted, thence N 11° 05' 56" W a distance of 300 feet to the northwest corner monument; thence N 78° 54' 04" E a distance of 1406 feet to the northeast corner monument; thence S 11° 05' 56" E a distance of 300 feet to the southeast corner monument; thence S 78° 54' 04" W a distance of 1406 feet to the place of beginning. The SW corner of the claim bears SW a distance of 1626 feet to the SW corner of Section 1, Township 6S, Range 26E, G&SRM.

DOCKET 324 PAGE 351

DOCKET 394 PAGE 985



NOTICE OF LOCATION  
(LODE)

A MC 101292

NOTICE IS HEREBY GIVEN that the ACE 58 Lode Mining

Claim was located by Ray Mines Division of Kennecott Copper Corporation whose address is Hayden, Arizona 85235, on February 13, 1980. Said claim is 1500 feet in length along the vein or deposit of mineral-bearing rock in place and 300 feet in width (150 feet on either side of the center line of the claim), forming a claim in the shape of a parallelogram.

The general course of this claim is east and west.

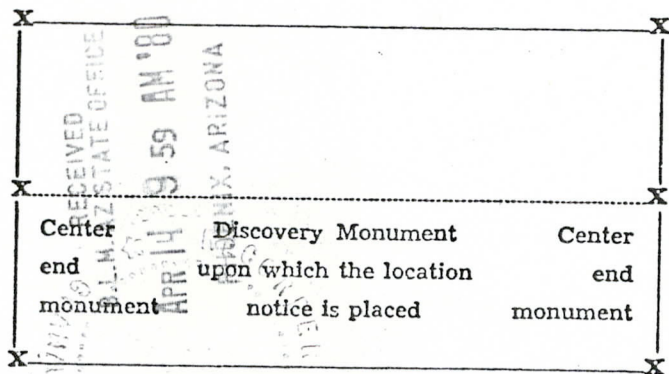
This notice is posted at the southwest corner of the claim, which location monument is approximately 1038 feet north and 1251 feet east from the southwest corner of Section 1, Township 5S, Range 26E, G&SRM.

The location monument is in Section 1, Township 5S, Range 26E, G&SRM.

The claim is situated in the Safford Mining District approximately 10-11 miles northeast of Safford, Arizona

and falls within the SW $\frac{1}{4}$  SE $\frac{1}{4}$  of Section(s) 1, Township 5S, Range 26E, G&SRM, Graham County, Arizona.

DOCKET 324 PAGE 350



KENNECOTT COPPER CORPORATION

J C Larimore  
Agent

WITNESS:

James L Swaney

STATE OF ARIZONA, County of Graham ss.: Fee No. 1528

I hereby certify that the within instrument was filed and recorded at request of Kennecott

4-3-80 1:35 P.M. in Docket 324 Page 250-251 and indexed in Mines.

Witness my hand and official seal the day and year aforesaid.

Shirley Angle  
County Recorder

By Kristin Olsen  
Deputy Recorder.

A MC 101292

This claim is located in Graham County, Arizona.

All claim monuments are 2 x 2 wooden posts.

Scale: 1"=1000' Township 5S Range 26E Section 1



SECTION 2

SECTION 1

RECEIVED  
B.L.M. AZ STATE OFFICE  
APR 14 9 59 AM '80  
PHOENIX, ARIZONA

ACE 58

*Amc 101292*

SECTION 11

SECTION 12

The approximate bearing and distance between corners is as follows: beginning at the SW corner, a 2 x 2 monument at which the location notice is posted, thence N 11° 05' 56" W a distance of 300 feet to the northwest corner monument; thence N 78° 54' 04" E a distance of 1406 feet to the northeast corner monument; thence S 11° 05' 56" E a distance of 300 feet to the southeast corner monument; thence S 78° 54' 04" W a distance of 1406 feet to the place of beginning. The SW corner of the claim bears SW a distance of 1626 feet to the SW corner of Section 1, Township 5S, Range 26E, G&SRM.



101293 ej

STATE OF ARIZONA, County of Graham, ss Fee \$ 0.00 No. 4131

I hereby certify that the within instrument was filed and recorded at request of PD 10-11-88 11:15 AM

In Docket No. 410 Page 419-20 and indexed in Minin

Witness my hand and official seal the day and year aforesaid. SHIRLEY ANGLE COUNTY RECORDER Deputy

ARIZONA AMENDED NOTICE OF LOCATION (Lode Claim)

Notice is hereby given that Phelps Dodge Corporation, whose mailing address in P. O. Box 187, Morenci, AZ 85540, by its undersigned agent, makes this amended location of the Ace 59A lode mining claim in the Lone Star Mining District, County of Graham, State of Arizona.

The general course of the claim is from North to South and said claim is located within the SE & SW Quarter's of Section 1, and the NW Quarter of Section 12, Township 6 South, Range 26 East, Gila and Salt River Meridian, Arizona.

This Notice is posted upon a location monument on the centerline of the claim, said monument being located approximately 1256.33 feet North and 65.20 feet East from the S 1/4 corner of Section 1, Township 6 South, Range 26 East, G&SRM, Arizona. This claim is 1500 feet in length, running 5 feet in a northerly direction and 1495 feet in a southerly direction from said location monument and 600 feet in width (300 feet on either side of the centerline of the claim), forming a claim in the shape of a parallelogram.

Starting at the location monument, thence N19°37'00"E 5.00 feet to the North center end of the claim, thence S70°20'00"E 299.00 feet to the NE corner, thence S19°37'00"W 1499.00 feet, to the SE corner, thence N70°20'00"W 299.00 feet to the South center end, thence N70°20'00"W 299.00 feet to to the SW corner, thence N19°37'00"E 1499.00 feet to the NW corner, thence S70°20'00"E 299.00 feet to the North center end.

The location monument is in Section 1, Township 6 South, Range 26 East, G&SRM, Graham County, Arizona.

The undersigned claims the ground as depicted on the attached map or sketch.

This claim has been monumented in accordance with State and Federal law.

The original location notice and earlier amended location notice(s), if any, are recorded in the Official Records of Graham County, Arizona, and are filed with the Bureau of Land Management Department of Interior, as follows:

Name of Claim	Recorded Date	Doc	Page	BLM Serial Number
Ace 59	4/3/1980	324	352	AMC 101293

This amended location is made for the purposes of adjusting the boundaries of said claim and correcting any defects which may exist in the original location or the record thereof, hereby waiving no rights acquired under and by virtue of said original location.

Amended, dated and posed on the ground this 10th day of August, 1988. Time: 11:49 AM

PHELPS DODGE CORPORATION Owner

By [Signature] Agent

[Signature] Witness

RECEIVED B.L.M. AZ STATE OFFICE

OCT 13 1988

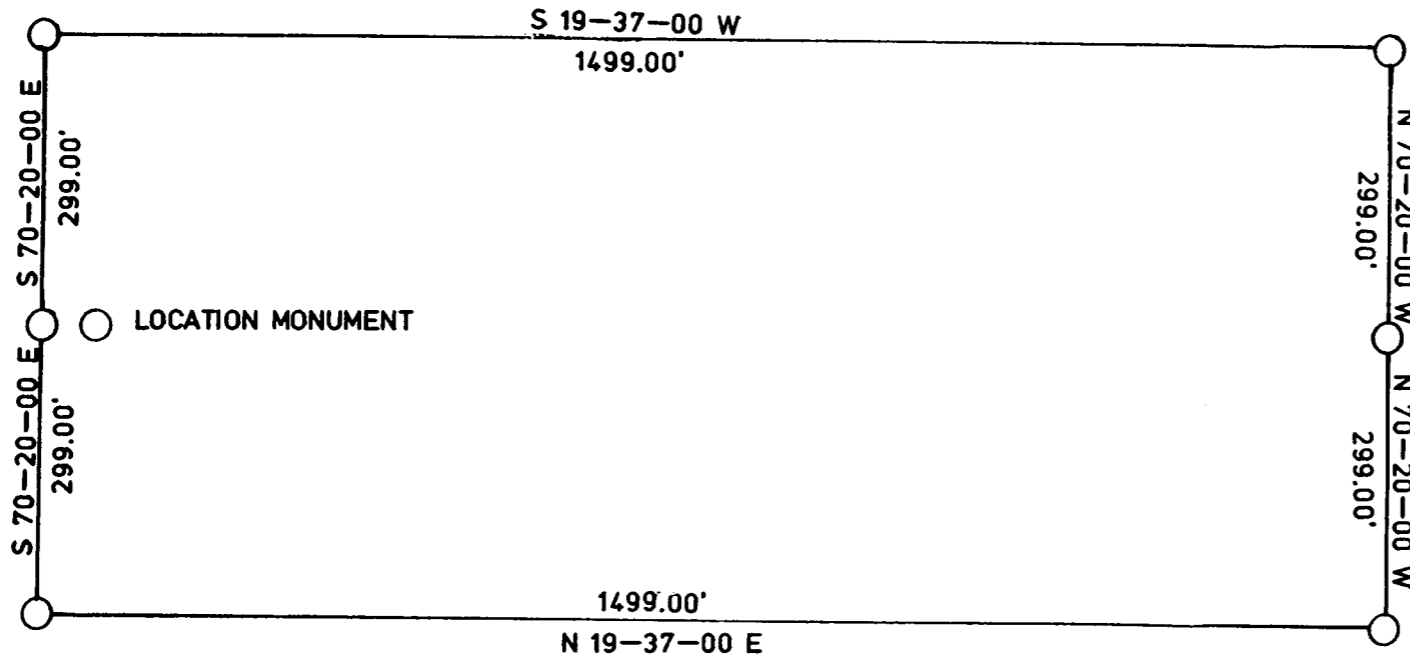
7:45 A.M. PHOENIX, ARIZONA

DOCKET 410 PAGE 419

ENTERED IN COMPUTER 10-18-88 ej

AMC 101293

AMC 101293



SHEET 410 PAGE 120

LOCATION MONUMENT LOCATED APPROXIMATELY 1256.33 FEET NORTH AND 65.20 FEET EAST FROM THE S 1/4 CORNER OF SEC. 1, T 6 S, R 26 E, G&SRM, GRAHAM COUNTY, ARIZONA.

THE LOCATION MONUMENT, CENTER END MONUMENTS AND CORNER MONUMENTS ARE MARKED 2"X2"X5' WOODEN POSTS.

TITLE	ACE 59A
	LODE CLAIM
	AMENDED NOTICE OF LOCATION



Drawn by:	
Scale: NONE	Date:
No.	

RECEIVED  
B.L.M. AZ STATE OFFICE

OCT 13 1988

7:45 A.M.  
PHOENIX, ARIZONA

APR 17 1987

ARIZONA  
AMENDED NOTICE OF LOCATION  
(Lode Claim)

7:45 A.M.  
PHOENIX, ARIZONA

Notice is hereby given that Phelps Dodge Corporation, whose mailing address is P. O. Box 187, Morenci, AZ 85540, by its undersigned agent, makes this amended location of the Ace 59 lode mining claim in the Lone Star Mining District, County of Graham, State of Arizona.

This claim was located on the 13 day of February, 1980. The general course of the claim is from north to south, and said claim is located within the SWSE & NWNE quarter(s) of Sections 1 & 12, Township 6S, Range 26E, GSRB&M, Arizona.

This Amended Notice is posted upon a location monument at the northwest corner of the claim. The location monument is in Section 1, Township 6S, Range 26E, GSRB&M, Arizona and 1180 feet north and 2992 feet east from the southwest corner of Section 1, Township 6S, Range 26E, GSRB&M, Arizona. The location monument is at the north end of the claim and 0 feet north from the north end of the claim.

This Amended Notice is also posted at a location monument on the center line of the claim, said monument being located approximately 1250 feet north and 2750 feet east from the southeast corner of Section 1, Township 6S, Range 26E, GSRB&M, Arizona. This claim is 1,500 feet in length, running 1500 feet in a south direction and 0 feet in a north direction from said location monument, and 600 feet in width (300 feet on either side of the center line of the claim), forming a claim in the shape of a parallelogram.

The undersigned claims the ground as depicted on the attached U.S.G.S. topographic map or sketch.

The claim has been monumented in accordance with State and Federal law.

The original location notice and earlier amended location notice(s), if any, are recorded in the Official Records of Graham County, Arizona, and filed with the Bureau of Land Management, Department of Interior, as follows:

<u>Name of Claim</u>	<u>Date</u>	<u>Recorded Book</u>	<u>Page</u>	<u>BLM Serial Number</u>
<u>Ace 59</u>	<u>04/03/80</u>	<u>324</u>	<u>352-353</u>	<u>101293</u>

This amended location is made for the purposes of adjusting the boundaries of said claim and correcting any defects which may exist in the original location or the record thereof, hereby waiving no rights acquired under and by virtue of said original location.

Dated and posted on the ground this 27 day of March, 1987. Time: 3:15 PM.

Phelps Dodge Corporation

By Michael R. Pawlowski  
Agent

STATE OF ARIZONA, County of Graham, ss Fee \$ 9.00 No. 1425  
I hereby certify that the within instrument was filed and recorded  
at request of Phelps Dodge 4/6/87 11:15 AM  
in Docket No. 394 Page 986-87 and indexed in Mining  
Witness my hand and official seal the day and year aforesaid.  
SHIRLEY ANGLE  
COUNTY RECORDER BY Shirley Angle Deputy



DOCKET 394 PAGE 986

ENTERED IN COMPUTER  
4/28/87  
S-11-5

Amc 101293

APR 17 1987

7:45 A.M.  
PHOENIX, ARIZONA

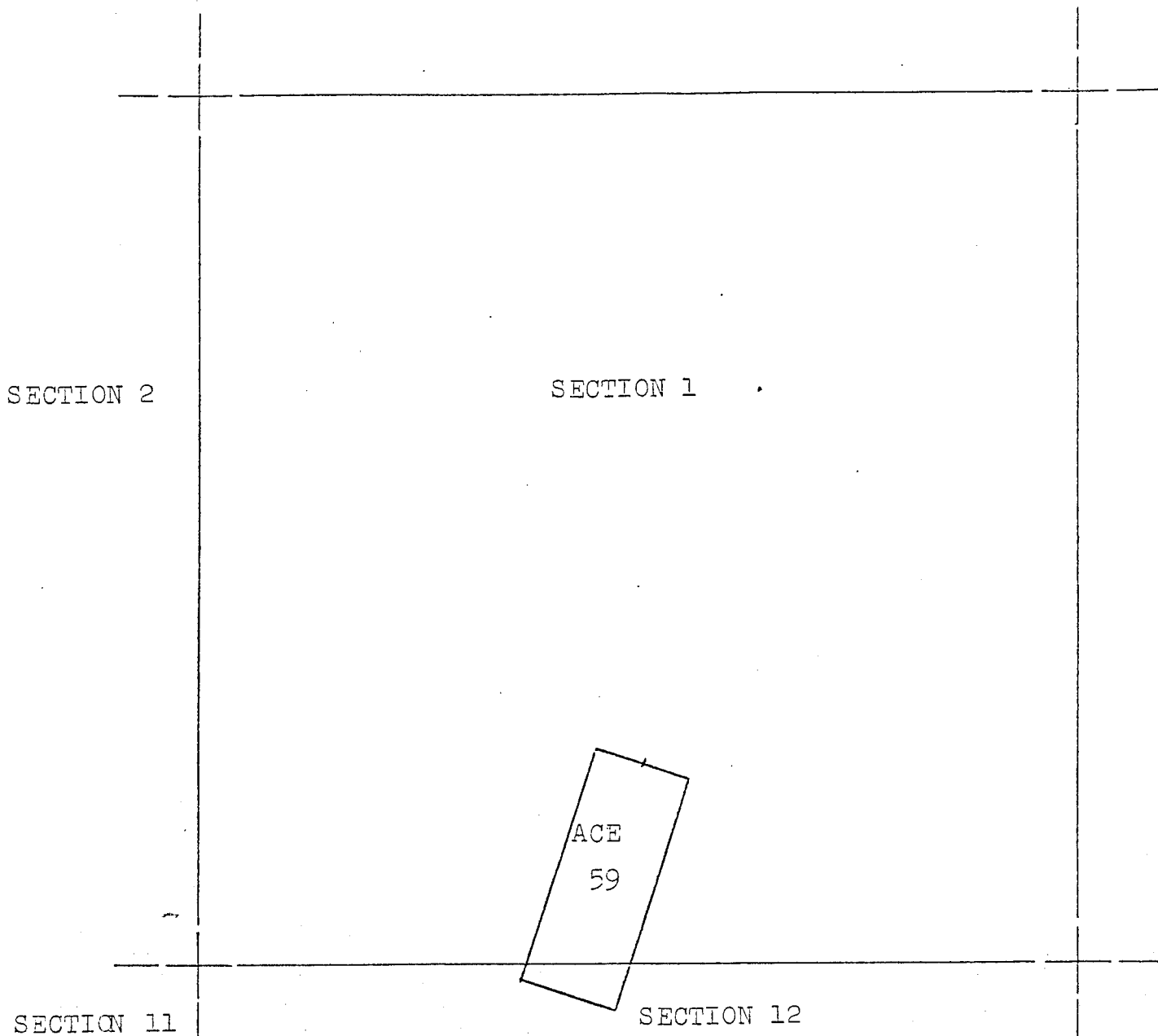
- (X) LOSE CLAIM
- ( ) PLACER CLAIM
- ( ) MILLSITE

PLAT OF THE ACE 59

This claim is located in Graham County, Arizona.

All claim monuments are 2 x 2 wooden posts.

Scale: 1"=1000' Township 6S Range 26E Section 1



Amc 10/293

The approximate bearing and distance between corners is as follows: beginning at the NE corner, a 2 x 2 monument at which the location notice is posted, thence  
 N 70° 28' 11" W a distance of 600 feet to the northwest corner monument; thence  
 S 19° 31' 49" W a distance of 1500 feet to the southwest corner monument; thence  
 S 70° 28' 11" E a distance of 600 feet to the southeast corner monument; thence  
 N 19° 31' 49" E a distance of 1500 feet to the place of beginning. The NE  
 corner of the claim bears SW a distance of 3216 feet to the SW corner of  
 Section 1, Township 6S, Range 26E, G&SRM.

DOCKET 324 PAGE 353

DOCKET 394 PAGE 987

NOTICE OF LOCATION  
(LODE)

NOTICE IS HEREBY GIVEN that the ACE 59 Lode Mining

Claim was located by Ray Mines Division of Kennecott Copper Corporation whose address is Hayden, Arizona 85235, on February 13, 1980. Said claim is 1500 feet in length along the vein or deposit of mineral-bearing rock in place and 600 feet in width (300 feet on either side of the center line of the claim), forming a claim in the shape of a parallelogram.

The general course of this claim is \_\_\_\_\_ north \_\_\_\_\_ and \_\_\_\_\_ south \_\_\_\_\_

This notice is posted at the northeast corner of the claim, which location monument is approximately 1180 feet north and 2992 feet east from the southwest corner of Section 1, Township 5S, Range 26E, G&SRM.

The location monument is in Section 1, Township 5S, Range 26E, G&SRM.

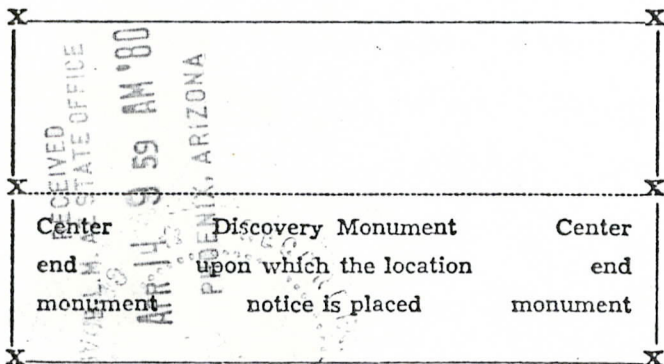
The claim is situated in the Safford Mining District approximately 10-11 miles northeast of Safford, Arizona

and falls within the 

SW $\frac{1}{4}$	SE $\frac{1}{4}$
NW $\frac{1}{4}$	NE $\frac{1}{4}$

 of Section(s) 12, Township 5S, Range 26E, G&SRM, Graham County, Arizona.

DOCKET **324** PAGE **352**



KENNECOTT COPPER CORPORATION

JC Lammere  
Agent

WITNESS:

Jerry L. Swaney

STATE OF ARIZONA, County of Graham ss.: Fee No. 1529

I hereby certify that the within instrument was filed and recorded at request of Kennecott 4-3-80 1:35 P.M. in Docket 324 Page 352-353 and indexed in Mines.

Witness my hand and official seal the day and year aforesaid.

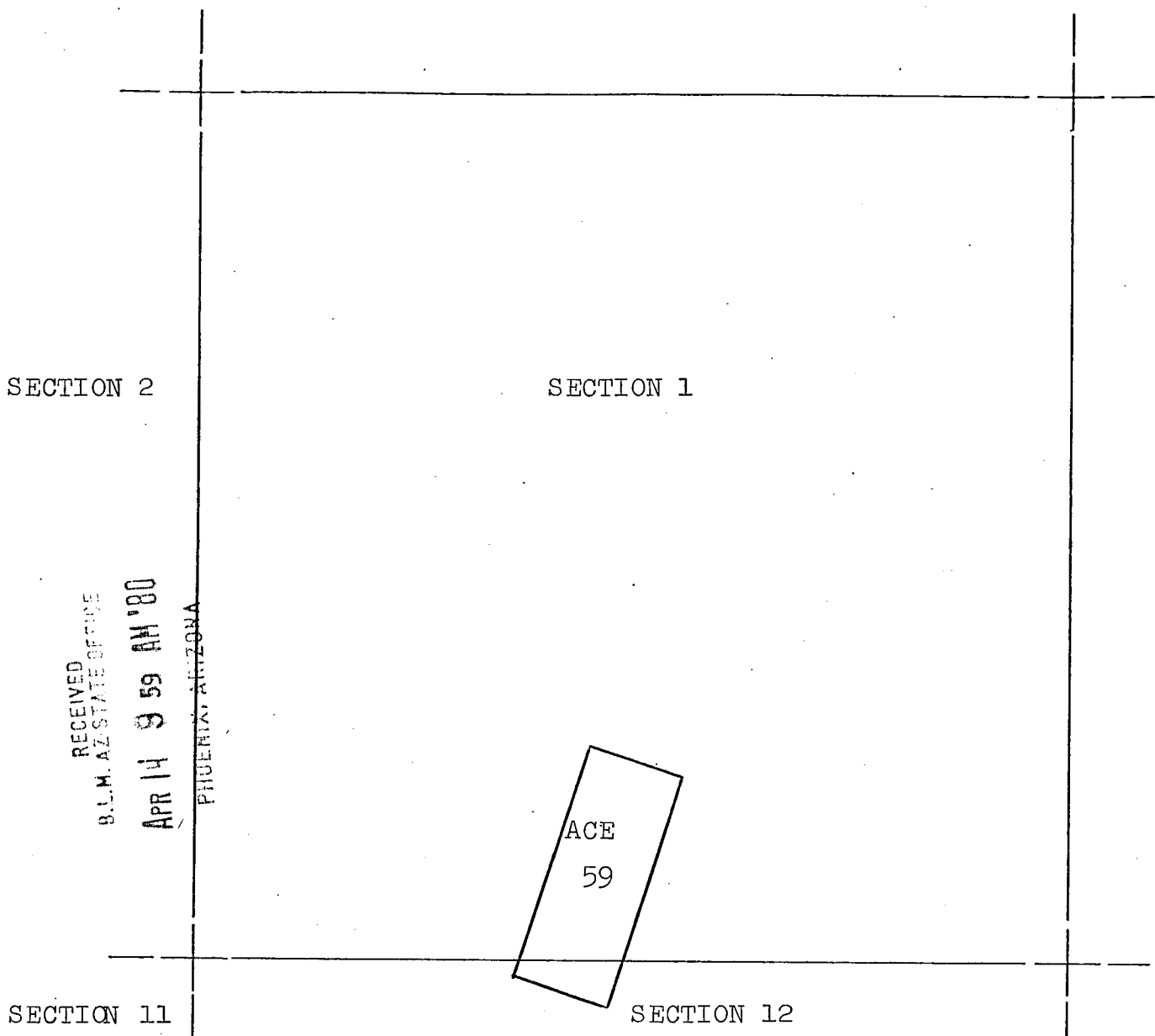
Shirley Angle  
County Recorder

By Christie Olsen  
Deputy Recorder.

This claim is located in Graham County, Arizona.

All claim monuments are 2 x 2 wooden posts.

Scale: 1"=1000' Township 5S Range 26E Section 1



The approximate bearing and distance between corners is as follows: beginning at the

NE corner, a 2 x 2 monument at which the location notice is posted, thence  
 N 70° 28' 11" W a distance of 600 feet to the northwest corner monument; thence  
 S 19° 31' 49" W a distance of 1500 feet to the southwest corner monument; thence  
 S 70° 28' 11" E a distance of 600 feet to the southeast corner monument; thence  
 N 19° 31' 49" E a distance of 1500 feet to the place of beginning. The NE  
 corner of the claim bears SW a distance of 3216 feet to the SW corner of  
 Section 1, Township 5S, Range 26E, G&SRM.





101294 lj

STATE OF ARIZONA, County of Graham, ss Fee \$ 9.00 No. 4132

I hereby certify that the within instrument was filed and recorded at request of PD 10-11-88 11:15 AM

In Docket No. 410 Page 421-2 and indexed in Minor

Witness my hand and official seal this day and year aforesaid. SHIRLEY ANGLE COUNTY RECORDER BY *[Signature]* Deputy

ARIZONA AMENDED NOTICE OF LOCATION (Lode Claim)

Notice is hereby given that Phelps Dodge Corporation, whose mailing address in P. O. Box 187, Morenci, AZ 85540, by its undersigned agent, makes this amended location of the Ace 60A lode mining claim in the Lone Star Mining District, County of Graham, State of Arizona.

The general course of the claim is from North to South and said claim is located within the SE & SW Quarter's of Section 1, and the NW & NE Quarter's of Section 12, Township 6 South, Range 26 East, Gila and Salt River Meridian, Arizona.

This Notice is posted upon a location monument on the centerline of the claim, said monument being located approximately 1055.07 feet North and 628.31 feet East from the S 1/4 corner of Section 1, Township 6 South, Range 26 East, G&SRM, Arizona. This claim is 1500 feet in length, running 5 feet in a northerly direction and 1495 feet in a southerly direction from said location monument and 600 feet in width (300 feet on either side of the centerline of the claim), forming a claim in the shape of a parallelogram.

Starting at the location monument, thence N19°37'00"E 5.00 feet to the North center end of the claim, thence S70°20'00"E 299.00 feet to the NE corner, thence S19°37'00"W 1499.00 feet, to the SE corner, thence N70°20'00"W 299.00 feet to the South center end, thence N70°20'00"W 299.00 feet to to the SW corner, thence N19°37'00"E 1499.00 feet to the NW corner, thence S70°20'00"E 299.00 feet to the North center end.

The location monument is in Section 1, Township 6 South, Range 26 East, G&SRM, Graham County, Arizona.

The undersigned claims the ground as depicted on the attached map or sketch.

This claim has been monumented in accordance with State and Federal law.

The original location notice and earlier amended location notice(s), if any, are recorded in the Official Records of Graham County, Arizona, and are filed with the Bureau of Land Management Department of Interior, as follows:

Name of Claim	Recorded Date	Doc	Page	BLM Serial Number
Ace 60	4/3/1980	324	354	AMC 101294

This amended location is made for the purposes of adjusting the boundaries of said claim and correcting any defects which may exist in the original location or the record thereof, hereby waiving no rights acquired under and by virtue of said original location.

Amended, dated and posed on the ground this 10th day of August, 1988. Time: 12:10 PM.

PHELPS DODGE CORPORATION Owner

By *[Signature]* Agent

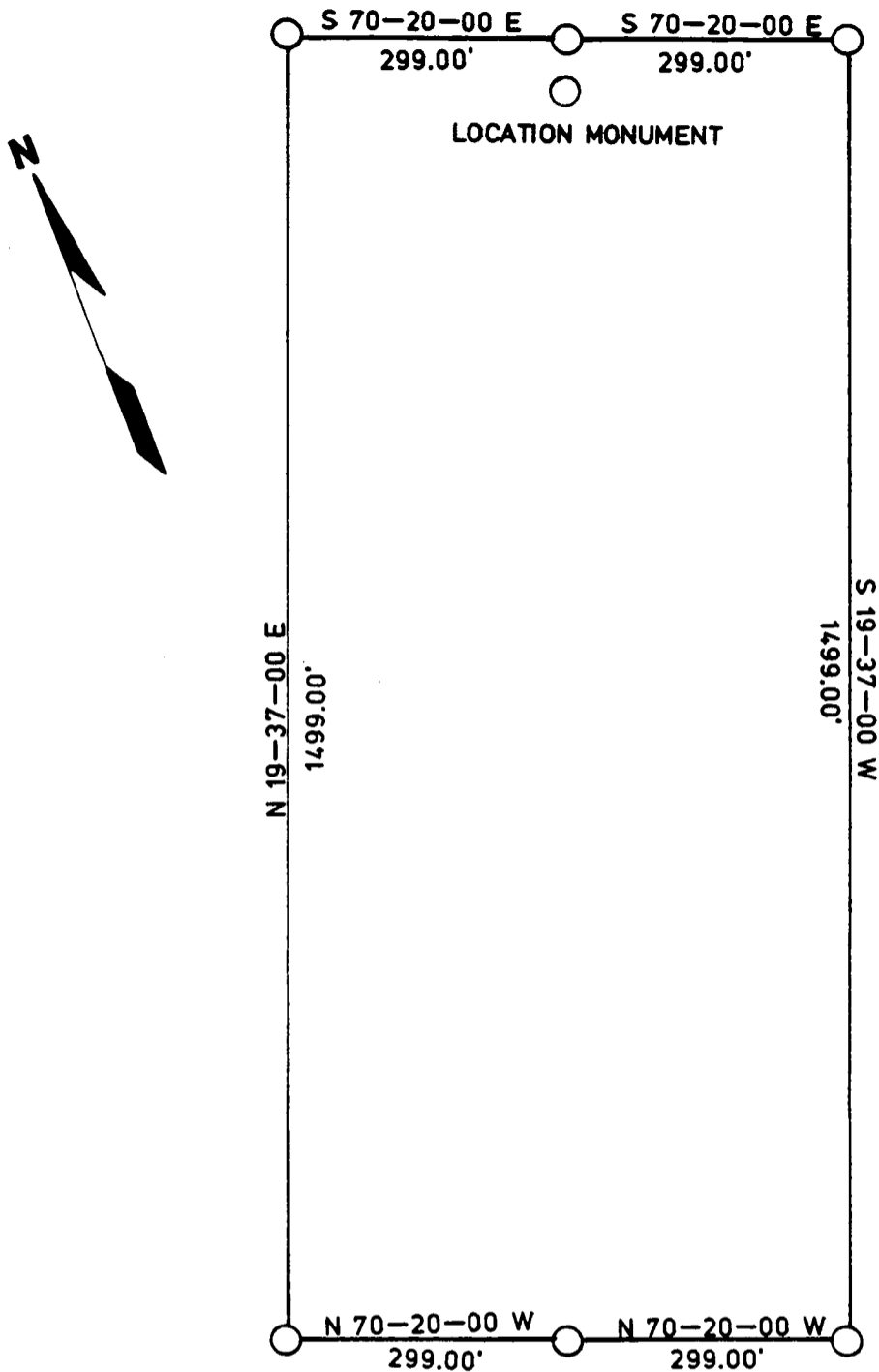
*[Signature]* Witness

RECEIVED B.L.M. AZ STATE OFFICE OCT 13 1988 7:45 A.M. PHOENIX, ARIZONA

DOCKET 410 PAGE 421

ENTERED IN COMPUTER 10-18-88 lj

AMC 101294



LOCATION MONUMENT LOCATED APPROXIMATELY 1055.07 FEET NORTH AND 628.31 FEET EAST FROM THE S 1/4 CORNER OF SEC. 1, T 6 S, R 26 E, G&SRM, GRAHAM COUNTY, ARIZONA.  
 THE LOCATION MONUMENT, CENTER END MONUMENTS AND CORNER MONUMENTS ARE MARKED 2"X2"X5' WOODEN POSTS.

TITLE <u>ACE 60A</u> <u>LODE CLAIM</u> <u>AMENDED NOTICE OF LOCATION</u>	PHELPS DODGE CORPORATION ENGINEERING AND GEOLOGICAL SERVICES MORENCI BRANCH Date _____	Drawn by _____
		Scale NONE
		No. _____

RECEIVED  
 B.L.M. AZ STATE OFFICE  
 OCT 13 1988  
 7:45 A.M.  
 PHOENIX, ARIZONA

Amc 10/12/84

APR 17 1987

7:45 A.M.  
PHOENIX, ARIZONA

ARIZONA  
AMENDED NOTICE OF LOCATION  
(Lode Claim)

Notice is hereby given that Phelps Dodge Corporation, whose mailing address is P. O. Box 187, Morenci, AZ 85540, by its undersigned agent, makes this amended location of the Ace 60 lode mining claim in the Lone Star Mining District, County of Graham, State of Arizona.

This claim was located on the 13 day of February, 1980. The general course of the claim is from north to south, and said claim is located within the SWNW & SENE quarter(s) of Sections 1 & 12, Township 6S, Range 26E, GSRB&M, Arizona.

This Amended Notice is posted upon a location monument at the northwest corner of the claim. The location monument is in Section 1, Township 6S, Range 26E, GSRB&M, Arizona and 1180 feet north and 2992 feet east from the southwest corner of Section 1, Township 6S, Range 26E, GSRB&M, Arizona. The location monument is at the north end of the claim and 0 feet north from the north end of the claim.

This Amended Notice is also posted at a location monument on the center line of the claim, said monument being located approximately 1050 feet north and 3300 feet east from the southeast corner of Section 1, Township 6S, Range 28E, GSRB&M, Arizona. This claim is 1,500 feet in length, running 1500 feet in a south direction and 0 feet in a north direction from said location monument, and 600 feet in width (300 feet on either side of the center line of the claim), forming a claim in the shape of a parallelogram.

The undersigned claims the ground as depicted on the attached U.S.G.S. topographic map or sketch.

The claim has been monumented in accordance with State and Federal law.

The original location notice and earlier amended location notice(s), if any, are recorded in the Official Records of Graham County, Arizona, and filed with the Bureau of Land Management, Department of Interior, as follows:

Name of Claim	Date	Recorded Book	Page	BLM Serial Number
Ace 60	04/13/80	324	354-355	<u>101294</u>

This amended location is made for the purposes of adjusting the boundaries of said claim and correcting any defects which may exist in the original location or the record thereof, hereby waiving no rights acquired under and by virtue of said original location.

Dated and posted on the ground this 27 day of March, 1987. Time: 3:00 PM.

Phelps Dodge Corporation

By Michael R. Pawlowski  
Agent

STATE OF ARIZONA, County of Graham, ss Fee \$ 9.00 No. 1426  
I hereby certify that the within Instrument was filed and recorded  
at request of Phelps Dodge 4/6/87 11:15 AM  
in Docket No. 394 Page 988-89 and indexed in Mining  
Witness my hand and official seal the day and year aforesaid.  
SHIRLEY ANGLE  
COUNTY RECORDER BY Shirley Angle Deputy



DOCKET 394 PAGE 988

ENTERED IN COMPUTER  
101-11-5  
Amc 10/1294

APR 17 1987

7:45 A.M.  
PHOENIX, ARIZONA

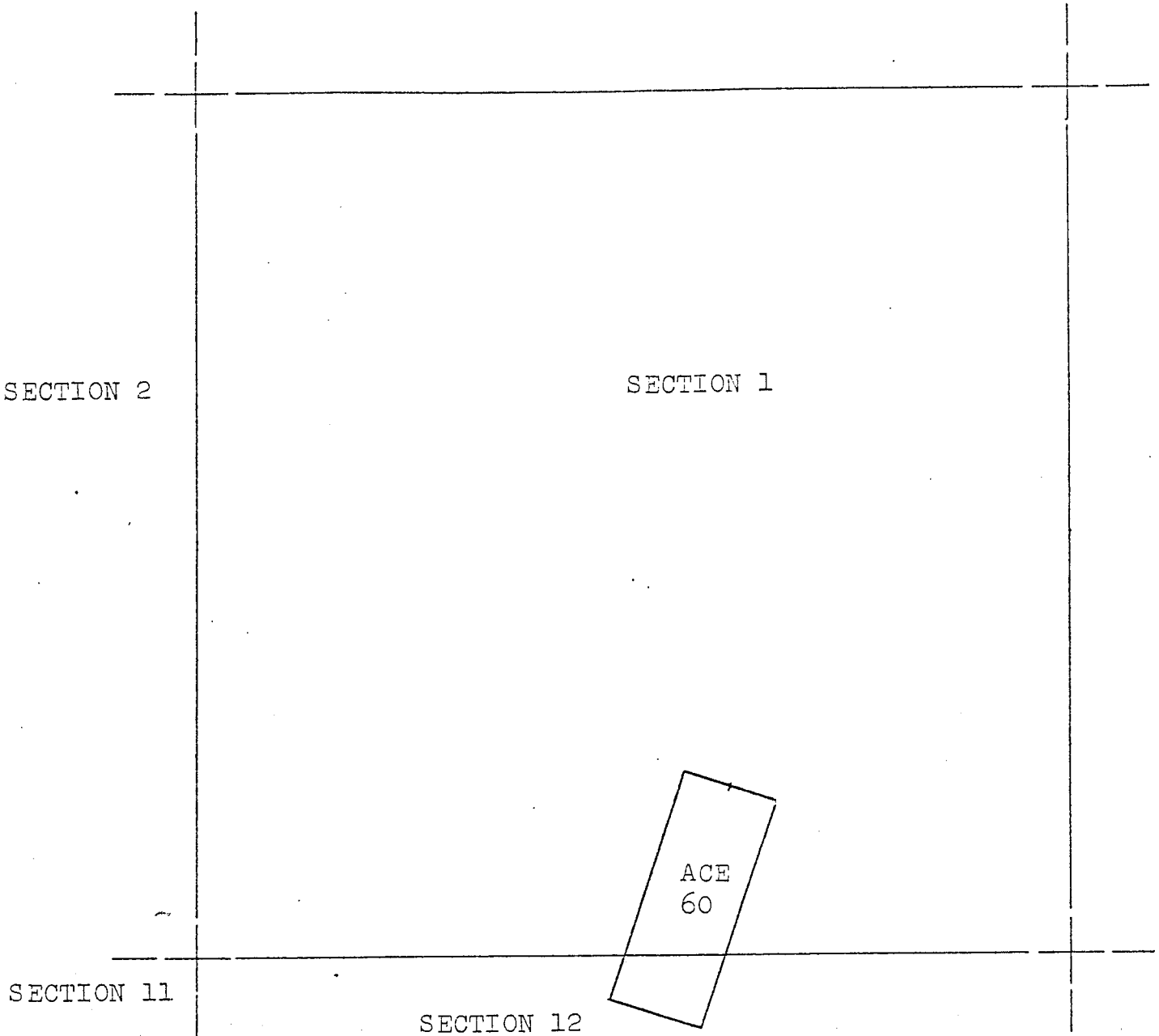
PLAT OF THE ACE 60

- LODE CLAIM
- PLACER CLAIM
- MILLSITE

This claim is located in Graham County, Arizona.

All claim monuments are 2 x 2 wooden posts.

Scale: 1"=1000' Township 6S Range 26E Section 1



Amc 10/29/84

The approximate bearing and distance between corners is as follows: beginning at the NW corner, a 2 x 2 monument at which the location notice is posted, thence S 70° 28' 11" E a distance of 600 feet to the northeast corner monument; thence S 19° 31' 49" W a distance of 1500 feet to the southeast corner monument; thence N 70° 28' 11" W a distance of 600 feet to the southwest corner monument; thence N 19° 31' 49" E a distance of 1500 feet to the place of beginning. The NW corner of the claim bears SW a distance of 3216 feet to the SW corner of Section 1, Township 6S, Range 26E, G&SRM.

DOCKET 324 PAGE 355

DOCKET 394 PAGE 989

NOTICE OF LOCATION  
(LODE)

NOTICE IS HEREBY GIVEN that the ACE 60 Lode Mining

Claim was located by Ray Mines Division of Kennecott Copper Corporation whose address is Hayden, Arizona 85235, on February 13, 1980. Said claim is 1500 feet in length along the vein or deposit of mineral-bearing rock in place and 600 feet in width (300 feet on either side of the center line of the claim), forming a claim in the shape of a parallelogram.

The general course of this claim is north and south.

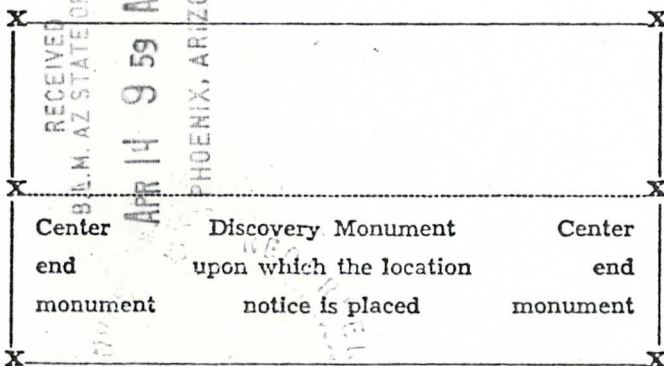
This notice is posted at the northwest corner of the claim, which location monument is approximately 1180 feet north and 2992 feet east from the southwest corner of Section 1, Township 5S, Range 26E, G&SRM.

The location monument is in Section 1, Township 5S, Range 26E, G&SRM.

The claim is situated in the Safford Mining District approximately 10-11 miles northeast of Safford, Arizona

and falls within the SW $\frac{1}{4}$  SE $\frac{1}{4}$  NW $\frac{1}{4}$  NE $\frac{1}{4}$  of Section(s) 12, Township 5S, Range 26E, G&SRM, Graham County, Arizona.

DOCKET **324** PAGE **354**



KENNECOTT COPPER CORPORATION

J C Lammare  
Agent

WITNESS:

Jerry L Swaney

STATE OF ARIZONA, County of Graham ss.: Fee No. 1530

I hereby certify that the within instrument was filed and recorded at request of Kennecott  
4-3-80 1:35 P.M. in Docket 324 Page 354-355 and indexed in Mines.

Witness my hand and official seal the day and year aforesaid.

Shirley Angle  
County Recorder

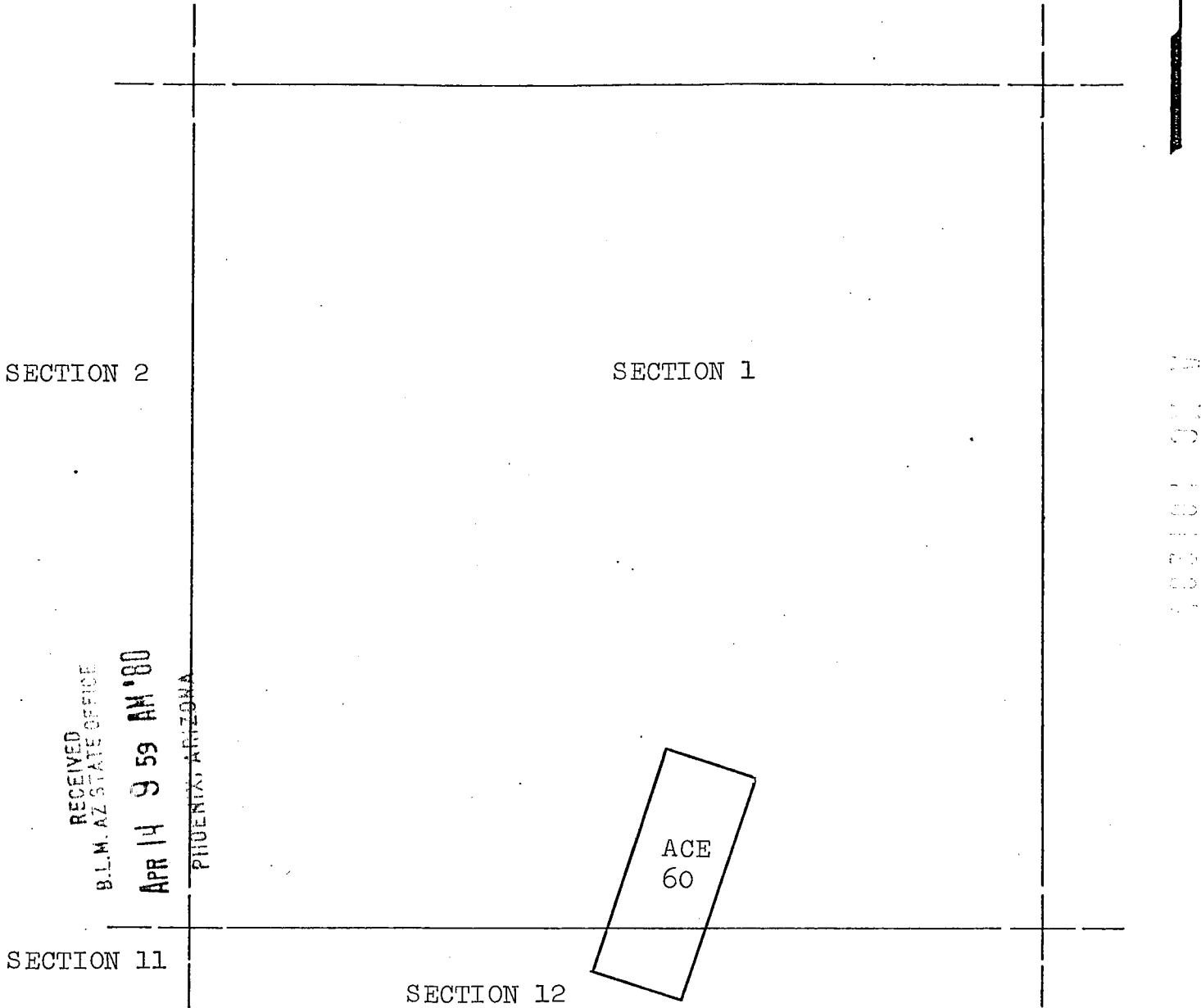
By Etienne Olson  
Deputy Recorder.



This claim is located in Graham County, Arizona.

All claim monuments are 2 x 2 wooden posts.

Scale: 1"=1000' Township 5S Range 26E Section 1



The approximate bearing and distance between corners is as follows: beginning at the

NW corner, a 2 x 2 monument at which the location notice is posted, thence  
 S 70° 28' 11" E a distance of 600 feet to the northeast corner monument; thence  
 S 19° 31' 49" W a distance of 1500 feet to the southeast corner monument; thence  
 N 70° 28' 11" W a distance of 600 feet to the southwest corner monument; thence  
 N 19° 31' 49" E a distance of 1500 feet to the place of beginning. The NW  
 corner of the claim bears SW a distance of 3216 feet to the SW corner of  
 Section 1, Township 5S, Range 26E, G&SRM.



ARIZONA  
 AMENDED NOTICE OF LOCATION  
 (Lode Claim)

1012954  
 9.00 4133  
 STATE OF ARIZONA, County of Graham, ss Fee \$ No.  
 the within instrument was filed and recorded at  
 recorded at PD 10-11-88 11:15 AM  
 In Booklet No. 410 Page 423-4 and indexed in Mining  
 Witness my hand and official seal this day, and year aforesaid.  
 SHIRLEY ANGLE  
 COUNTY RECORDER BY *Shirley Angle*

Notice is hereby given that Phelps Dodge Corporation, whose mailing address in P. O. Box 187, Morenci, AZ 85540, by its undersigned agent, makes this amended location of the Ace 61A lode mining claim in the Lone Star Mining District, County of Graham, State of Arizona.

The general course of the claim is from North to South and said claim is located within the SE Quarter of Section 1, Township 6 South, Range 26 East, Gila and Salt River Meridian, Arizona.

This Notice is posted upon a location monument on the centerline of the claim, said monument being located approximately 1064.49 feet North and 631.67 feet East from the S 1/4 corner of Section 1, Township 6 South, Range 26 East, G&SRM, Arizona. This claim is 1500 feet in length, running 5 feet in a southerly direction and 1495 feet in a northerly direction from said location monument and 600 feet in width (300 feet on either side of the centerline of the claim), forming a claim in the shape of a parallelogram.

Starting at the location monument, thence S19°37'00"W 5.00 feet to the South center end of the claim, thence N70°20'00"W 299.00 feet to the SW corner, thence N19°37'00"E 1499.00 feet, to the NW corner, thence S70°20'00"E 299.00 feet to the North center end, thence S70°20'00"E 299.00 feet to to the NE corner, thence S19°37'00"W 1499.00 feet to the SE corner, thence N70°20'00"W 299.00 feet to the South center end.

The location monument is in Section 1, Township 6 South, Range 26 East, G&SRM, Graham County, Arizona.

The undersigned claims the ground as depicted on the attached map or sketch.

This claim has been monumented in accordance with State and Federal law.

The original location notice and earlier amended location notice(s), if any, are recorded in the Official Records of Graham County, Arizona, and are filed with the Bureau of Land Management Department of Interior, as follows:

Name of Claim	Recorded Date	Doc	Page	BLM Serial Number
Ace 61	4/3/1980	324	356	AMC 101295

This amended location is made for the purposes of adjusting the boundaries of said claim and correcting any defects which may exist in the original location or the record thereof, hereby waiving no rights acquired under and by virtue of said original location.

Amended, dated and posed on the ground this 10th day of August, 1988. Time: 12:45 PM.

PHELPS DODGE CORPORATION  
 Owner

By Ray E. Thuesen  
 Agent

Gordon B. Holmes  
 Witness

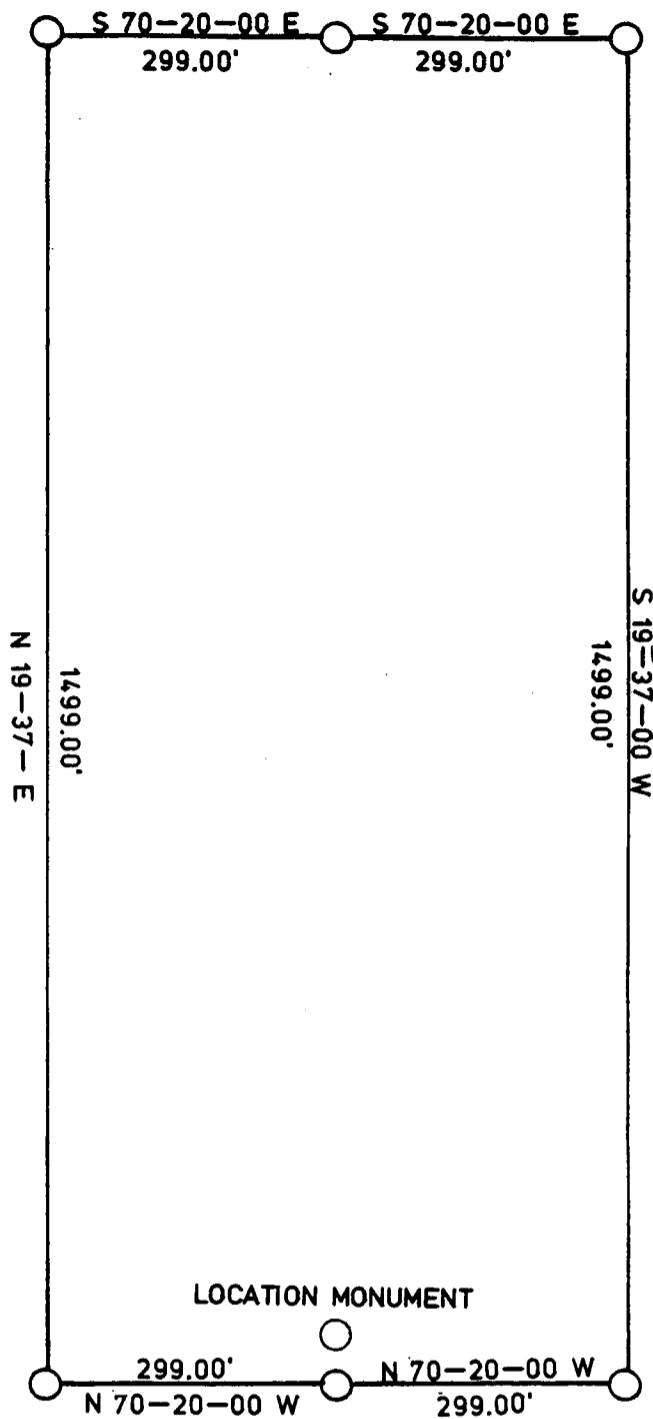
RECEIVED  
 B.L.M. AZ STATE OFFICE

OCT 13 1988  
 7:45 A.M.  
 PHOENIX, ARIZONA

DUCKET 410 PAGE 423

ENTERED IN COMPUTER  
 10-18-88 fj

AMC 101295



Amc 10/29/85

LOCATION MONUMENT LOCATED APPROXIMATELY 1064.49 FEET NORTH AND 631.67 FEET EAST FROM THE S 1/4 CORNER OF SEC. 1, T 6 S, R 26 E, G&SRM, GRAHAM COUNTY, ARIZONA.

THE LOCATION MONUMENT, CENTER END MONUMENTS AND CORNER MONUMENTS ARE MARKED 2"X2"X5' WOODEN POSTS.

TITLE <u>ACE 61A</u> <u>LODE CLAIM</u> <u>AMENDED NOTICE OF LOCATION</u>	PHELPS DODGE CORPORATION ENGINEERING AND GEOLOGICAL SERVICES MORENCI BRANCH	Drawn by _____
		Scale NONE
		No. _____
Date _____		

RECEIVED  
 B.L.M. AZ STATE OFFICE  
 OCT 13 1988  
 7:45 A.M.  
 PHOENIX, ARIZONA



APR 17 1987

7:45 A.M.  
PHOENIX, ARIZONA

ARIZONA  
AMENDED NOTICE OF LOCATION  
(Lode Claim)

Notice is hereby given that Phelps Dodge Corporation, whose mailing address is P. O. Box 187, Morenci, AZ 85540, by its undersigned agent, makes this amended location of the Ace 61 lode mining claim in the Lone Star Mining District, County of Graham, State of Arizona.

This claim was located on the 13 day of February, 1980. The general course of the claim is from north to south, and said claim is located within the SE quarter(s) of Section 1, Township 6S, Range 26E, GSRB&M, Arizona.

This Amended Notice is posted upon a location monument at the southwest corner of the claim. The location monument is in Section 1, Township 6S, Range 26E, GSRB&M, Arizona and 1180 feet north and 2992 feet east from the southwest corner of Section 1, Township 6S, Range 26E, GSRB&M, Arizona. The location monument is at the south end of the claim and 0 feet south from the south end of the claim.

This Amended Notice is also posted at a location monument on the center line of the claim, said monument being located approximately 1100 feet north and 3200 feet east from the southeast corner of Section 1, Township 6S, Range 26E, GSRB&M, Arizona. This claim is 1,500 feet in length, running 1500 feet in a south direction and 0 feet in a south direction from said location monument, and 600 feet in width (300 feet on either side of the center line of the claim), forming a claim in the shape of a parallelogram.

The undersigned claims the ground as depicted on the attached U.S.G.S. topographic map or sketch.

The claim has been monumented in accordance with State and Federal law.

The original location notice and earlier amended location notice(s), if any, are recorded in the Official Records of Granam County, Arizona, and filed with the Bureau of Land Management, Department of Interior, as follows:

Name of Claim	Date	Recorded Book	Page	BLM Serial Number
Ace 61	04/03/87	324	356-357	<u>101295</u>

This amended location is made for the purposes of adjusting the boundaries of said claim and correcting any defects which may exist in the original location or the record thereof, hereby waiving no rights acquired under and by virtue of said original location.

Dated and posted on the ground this 27 day of March, 1987. Time: 3:00 PM.

Phelps Dodge Corporation

By Michael R. Pawlowski  
Agent

STATE OF ARIZONA, County of Graham, ss Fee \$ 9.00 No. 1427  
I hereby certify that the within instrument was filed and recorded at request of Phelps Dodge 4/6/87 11:15 AM  
in Docket No. 394 Page 990-91 and indexed in Mining  
Witness my hand and official seal the day and year aforesaid.  
SHIRLEY ANGLE  
COUNTY RECORDER BY Shirley Angle Deputy



ENTERED IN COMPUTER  
5-11-87

Amc 10/295

APR 17 1987

7:45 A.M.  
PHOENIX, ARIZONA

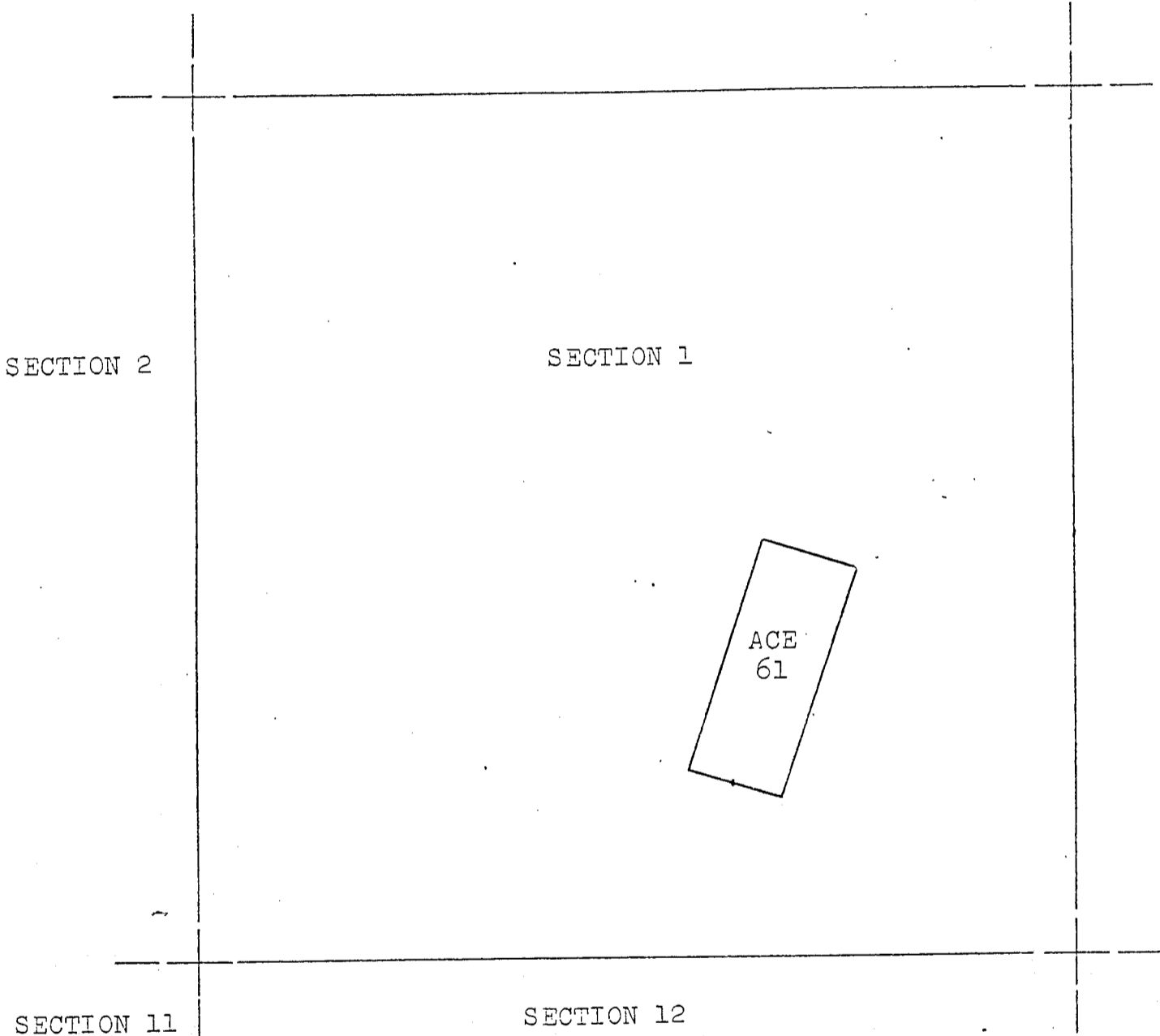
PLAT OF THE ACE 61

- (X) LODE CLAIM
- ( ) PLACER CLAIM
- ( ) MILLSITE

This claim is located in Graham County, Arizona.

All claim monuments are 2 x 2 wooden posts.

Scale: 1"=1000' Township 6S Range 26E Section 1



AMC 101225

The approximate bearing and distance between corners is as follows: beginning at the SW corner, a 2 x 2 monument at which the location notice is posted, thence N 19° 31' 49" E a distance of 1500 feet to the northwest corner monument; thence S 70° 28' 11" E a distance of 600 feet to the northeast corner monument; thence S 19° 31' 49" W a distance of 1500 feet to the southeast corner monument; thence N 70° 28' 11" W a distance of 600 feet to the place of beginning. The SW corner of the claim bears SW a distance of 3216 feet to the SW corner of Section 1, Township 6S, Range 26E, G&SRM.

DOCKET 324 PAGE 357

DOCKET 394 PAGE 991

NOTICE OF LOCATION  
(LODE)

NOTICE IS HEREBY GIVEN that the ACE 61 Lode Mining

Claim was located by Ray Mines Division of Kennecott Copper Corporation whose address is Hayden, Arizona 85235, on February 13, 1980. Said claim is 1500 feet in length along the vein or deposit of mineral-bearing rock in place and 600 feet in width (300 feet on either side of the center line of the claim), forming a claim in the shape of a parallelogram.

The general course of this claim is north and south

This notice is posted at the southwest corner of the claim, which location monument is approximately 1180 feet north and 2992 feet east from the southwest corner of Section 1, Township 5S, Range 26E, G&SRM.

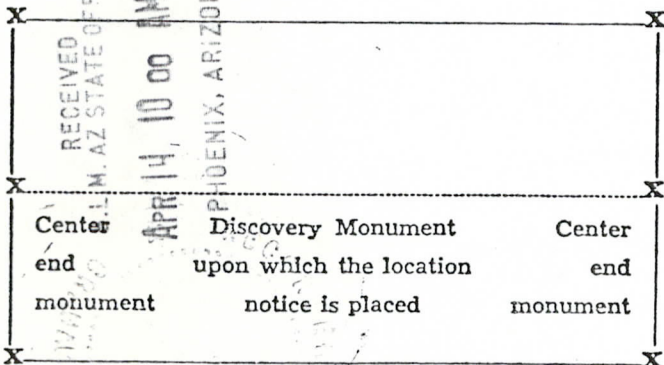
The location monument is in Section 1, Township 5S, Range 26E, G&SRM.

The claim is situated in the Safford Mining District approximately

10-11 miles northeast of Safford, Arizona

and falls within the SE $\frac{1}{4}$  of Section(s) 1, Township 5S, Range 26E, G&SRM, Graham County, Arizona.

DOCKET **324** PAGE **356**



KENNECOTT COPPER CORPORATION

J. C. Larmine  
Agent

WITNESS:  
Jerry L. Swaney

STATE OF ARIZONA, County of Graham ss.: Fee No. 1531

I hereby certify that the within instrument was filed and recorded at request of Kennecott  
4-3-80 1:35 P.M. in Docket 324 Page 356-357 and indexed in Mines.

Witness my hand and official seal the day and year aforesaid.

Shirley Angle  
County Recorder

By Clidia Olson  
Deputy Recorder.

This claim is located in Graham County, Arizona.

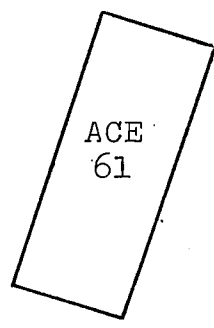
All claim monuments are 2 x 2 wooden posts.

Scale: 1"=1000' Township 5S Range 26E Section 1



SECTION 2

SECTION 1



APR 14 10 12 AM '80

RECEIVED  
B.L.M. AZ STATE OFFICE  
APR 14 10 00 AM '80  
PHOENIX, ARIZONA

SECTION 11

SECTION 12

The approximate bearing and distance between corners is as follows: beginning at the SW corner, a 2 x 2 monument at which the location notice is posted, thence N 19° 31' 49" E a distance of 1500 feet to the northwest corner monument; thence S 70° 28' 11" E a distance of 600 feet to the northeast corner monument; thence S 19° 31' 49" W a distance of 1500 feet to the southeast corner monument; thence N 70° 28' 11" W a distance of 600 feet to the place of beginning. The SW corner of the claim bears SW a distance of 3216 feet to the SW corner of Section 1, Township 5S, Range 26E, G&SRM.



1012964

STATE OF ARIZONA, County of Graham, ss Fee \$ 9.00 No. 4134  
 I hereby certify that the within instrument was filed and recorded at  
 request of PD 10-11-88 11:15 AM  
 In Docket No. 410 Page 425-6 and indexed in Mining  
 Witness my hand and official seal the day and year aforesaid.  
 SHIRLEY ANGLE  
 COUNTY RECORDER BY Shirley Angle

ARIZONA  
 AMENDED NOTICE OF LOCATION  
 (Lode Claim)

Notice is hereby given that Phelps Dodge Corporation, whose mailing address in P. O. Box 187, Morenci, AZ 85540, by its undersigned agent, makes this amended location of the Ace 62A lode mining claim in the Lone Star Mining District, County of Graham, State of Arizona.

The general course of the claim is from North to South and said claim is located within the SE, SW, & NE Quarter's of Section 1, Township 6 South, Range 26 East, Gila and Salt River Meridian, Arizona.

This Notice is posted upon a location monument on the centerline of the claim, said monument being located approximately 1265.75 feet North and 68.55 feet East from the S 1/4 corner of Section 1, Township 6 South, Range 26 East, G&SRM, Arizona. This claim is 1500 feet in length, running 5 feet in a southerly direction and 1495 feet in a northerly direction from said location monument and 600 feet in width (300 feet on either side of the centerline of the claim), forming a claim in the shape of a parallelogram.

Starting at the location monument, thence S19°37'00"W 5.00 feet to the South center end of the claim, thence N70°20'00"W 299.00 feet to the SW corner, thence N19°37'00"E 1499.00 feet, to the NW corner, thence S70°20'00"E 299.00 feet to the North center end, thence S70°20'00"E 299.00 feet to to the NE corner, thence S19°37'00"W 1499.00 feet to the SE corner, thence N70°20'00"W 299.00 feet to the South center end.

The location monument is in Section 1, Township 6 South, Range 26 East, G&SRM, Graham County, Arizona.

The undersigned claims the ground as depicted on the attached map or sketch.

This claim has been monumented in accordance with State and Federal law.

The original location notice and earlier amended location notice(s), if any, are recorded in the Official Records of Graham County, Arizona, and are filed with the Bureau of Land Management Department of Interior, as follows:

Name of Claim	Recorded Date	Doc	Page	BLM Serial Number
Ace 62	4/3/1980	324	358	AMC 101296

This amended location is made for the purposes of adjusting the boundaries of said claim and correcting any defects which may exist in the original location or the record thereof, hereby waiving no rights acquired under and by virtue of said original location.

Amended, dated and posed on the ground this 10th day of August, 1988. Time: 11:51 AM.

PHELPS DODGE CORPORATION  
 Owner  
 By Ray E. Thresher  
 Agent  
Sandra B. Holman  
 Witness

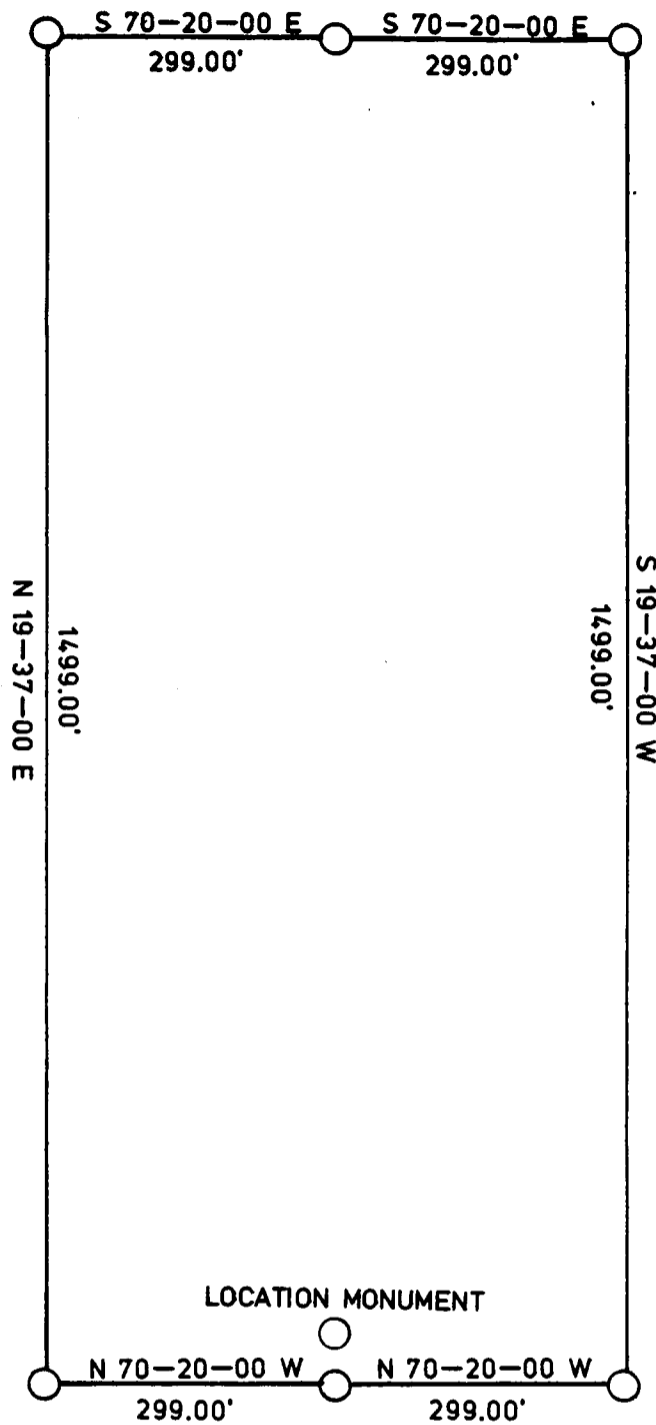
RECEIVED  
 B.L.M. AZ STATE OFFICE

OCT 13 1988  
 7:45 A.M.  
 PHOENIX, ARIZONA

DOCKET 410 PAGE 425

ENTERED IN COMPUTER  
 10-18-88  
 EJA

AMC 101296



LOCATION MONUMENT LOCATED APPROXIMATELY 1265.75 FEET NORTH AND 68.55 FEET EAST FROM THE S 1/4 CORNER OF SEC. 1, T 6 S, R 26 E, G&SRM, GRAHAM COUNTY, ARIZONA.

THE LOCATION MONUMENT, CENTER END MONUMENTS AND CORNER MONUMENTS ARE MARKED 2"X2"X5' WOODEN POSTS.

TITLE ACE 62A  
LODE CLAIM  
AMENDED NOTICE OF LOCATION

**PHELPS DODGE CORPORATION**  
**ENGINEERING AND GEOLOGICAL**  
**SERVICES**  
 MORENCI BRANCH Date \_\_\_\_\_

Drawn by \_\_\_\_\_  
 Scale NONE  
 No. \_\_\_\_\_

RECEIVED  
 B.L.M. AZ STATE OFFICE  
 OCT 13 1988  
 7:45 A.M.  
 PHOENIX, ARIZONA

AMC 101296

APR 17 1987

7:45 A.M.

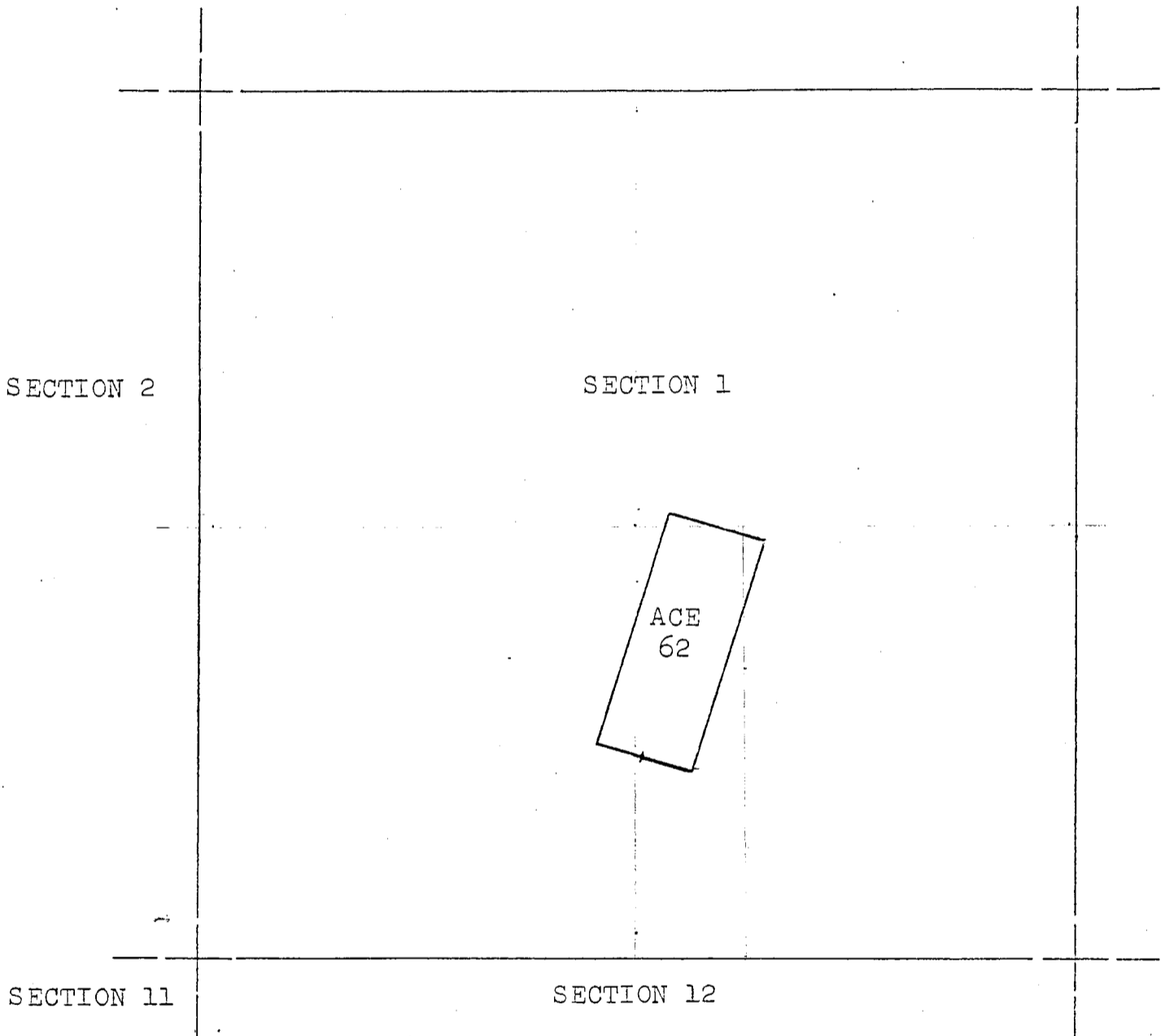
PHOENIX, ARIZONA  
(X) LODE CLAIM  
( ) PLACER CLAIM  
( ) MILLSITE

PLAT OF THE ACE 62

This claim is located in Graham County, Arizona.

All claim monuments are 2 x 2 wooden posts.

Scale: 1"=1000' Township 6S Range 26E Section 1



Amc 101296

The approximate bearing and distance between corners is as follows: beginning at the SE corner, a 2 x 2 monument at which the location notice is posted, thence N 70° 28' 11" W a distance of 600 feet to the southwest corner monument; thence N 19° 31' 49" E a distance of 1500 feet to the northwest corner monument; thence S 70° 28' 11" E a distance of 600 feet to the northeast corner monument; thence S 19° 31' 49" W a distance of 1500 feet to the place of beginning. The SE corner of the claim bears SW a distance of 3216 feet to the SW corner of Section 1, Township 6S, Range 26E, G&SRM.

DOCKET 324 PAGE 359

DOCKET 394 PAGE 993

APR 17 1987

7:45 A.M.  
PHOENIX, ARIZONA

ARIZONA  
AMENDED NOTICE OF LOCATION  
(Lode Claim)

ENTERED IN COMPUTER  
5-11-87

AMC 101296

Notice is hereby given that Phelps Dodge Corporation, whose mailing address is P. O. Box 187, Morenci, AZ 85540, by its undersigned agent, makes this amended location of the Ace 62 lode mining claim in the Lone Star Mining District, County of Graham, State of Arizona.

This claim was located on the 13 day of February, 1980. The general course of the claim is from north to south, and said claim is located within the NE-SW-SE quarter(s) of Section 1, Township 6S, Range 26E, GSRB&M, Arizona.

This Amended Notice is posted upon a location monument at the southeast corner of the claim. The location monument is in Section 1, Township 6S, Range 26E, GSRB&M, Arizona and 1180 feet north and 2992 feet east from the southwest corner of Section 1, Township 6S, Range 26E, GSRB&M, Arizona. The location monument is at the south end of the claim and 0 feet north from the south end of the claim.

This Amended Notice is also posted at a location monument on the center line of the claim, said monument being located approximately 1250 feet north and 2725 feet east from the southeast corner of Section 1, Township 6S, Range 26E, GSRB&M, Arizona. This claim is 1,500 feet in length, running 1500 feet in a north direction and 0 feet in a south direction from said location monument, and 600 feet in width (300 feet on either side of the center line of the claim), forming a claim in the shape of a parallelogram.

The undersigned claims the ground as depicted on the attached U.S.G.S. topographic map or sketch.

The claim has been monumented in accordance with State and Federal law.

The original location notice and earlier amended location notice(s), if any, are recorded in the Official Records of Graham County, Arizona, and filed with the Bureau of Land Management, Department of Interior, as follows:

Name of Claim	Date	Recorded Book	Page	BLM Serial Number
Ace 62	04/03/80	324	358-359	<u>101296</u>

This amended location is made for the purposes of adjusting the boundaries of said claim and correcting any defects which may exist in the original location or the record thereof, hereby waiving no rights acquired under and by virtue of said original location.

Dated and posted on the ground this 27 day of March, 1987. Time: 3:00 PM.

Phelps Dodge Corporation

By Michael R. Pawlowski  
Agent

STATE OF ARIZONA, County of Graham, ss Fee \$ 9.00 No. 1428  
I hereby certify that the within instrument was filed and recorder  
at request of Phelps Dodge 4/6/87 11:15 AM  
in Docket No. 394 Page 992-93 and indexed in Mining  
Witness my hand and official seal the day and year aforesaid.  
SHIRLEY ANGLE  
COUNTY RECORDER BY Shirley Angle



DOCKET 394 PAGE 992



NOTICE OF LOCATION  
(LODE)

NOTICE IS HEREBY GIVEN that the ACE 62 Lode Mining

Claim was located by Ray Mines Division of Kennecott Copper Corporation whose address is Hayden, Arizona 85235, on February 13, 1980. Said claim is 1500 feet in length along the vein or deposit of mineral-bearing rock in place and 600 feet in width (300 feet on either side of the center line of the claim), forming a claim in the shape of a parallelogram.

The general course of this claim is \_\_\_\_\_ north \_\_\_\_\_ and \_\_\_\_\_ south \_\_\_\_\_.

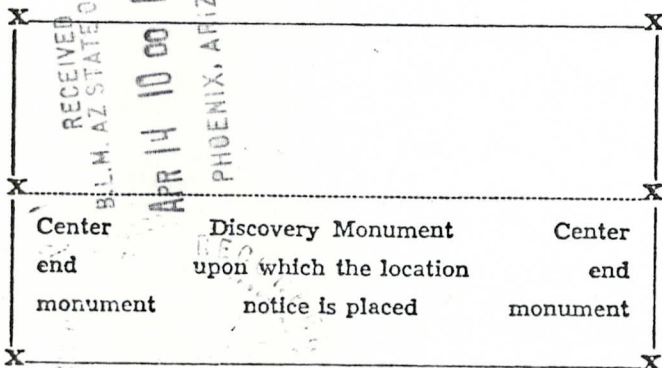
This notice is posted at the southeast corner of the claim, which location monument is approximately 1180 feet north and 2992 feet east from the southwest corner of Section 1, Township 5S, Range 26E, G&SRM.

The location monument is in Section 1, Township 5S, Range 26E, G&SRM.

The claim is situated in the Safford Mining District approximately 10-11 miles northeast of Safford, Arizona

and falls within the NE 1/4  
SW 1/4  
SE 1/4 of Section(s) 1, Township 5S, Range 26E, G&SRM, Graham County, Arizona.

DOCKET **324** PAGE **358**



KENNECOTT COPPER CORPORATION

J.C. Larmore  
Agent

WITNESS:  
Jerry L. Swaney

STATE OF ARIZONA, County of Graham ss.: Fee No. 1532

I hereby certify that the within instrument was filed and recorded at request of Kennecott 4-3-80 1:35 P.M. in Docket 324 Page 358-359 and indexed in Mines.

Witness my hand and official seal the day and year aforesaid.

Shirley Angle  
County Recorder

By Cliffie Olson  
Deputy Recorder.

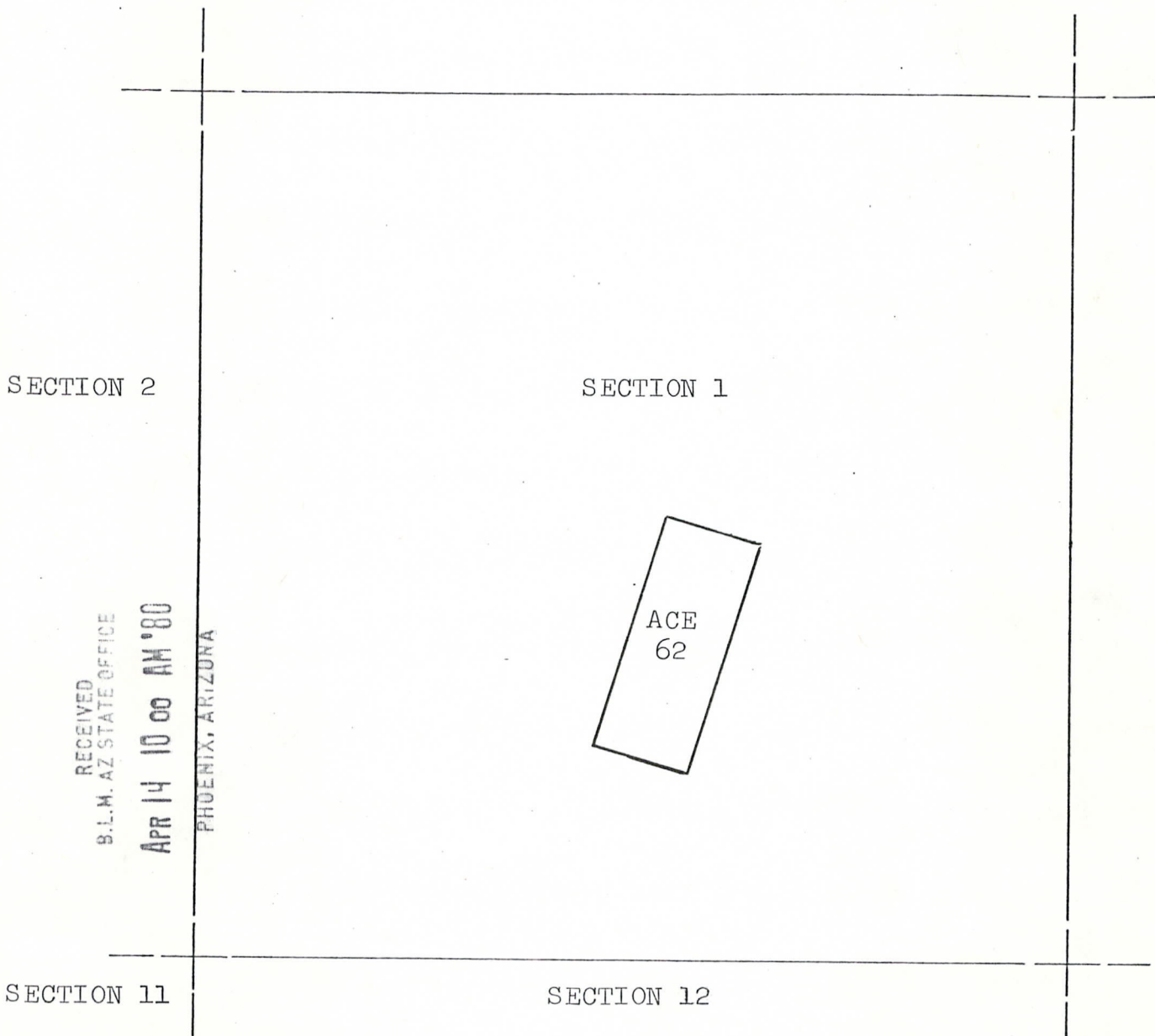
This claim is located in Graham County, Arizona.

All claim monuments are 2 x 2 wooden posts.

Scale: 1"=1000' Township 5S Range 26E Section 1



A MC 101296



The approximate bearing and distance between corners is as follows: beginning at the SE corner, a 2 x 2 monument at which the location notice is posted, thence N 70° 28' 11" W a distance of 600 feet to the southwest corner monument; thence N 19° 31' 49" E a distance of 1500 feet to the northwest corner monument; thence S 70° 28' 11" E a distance of 600 feet to the northeast corner monument; thence S 19° 31' 49" W a distance of 1500 feet to the place of beginning. The SE corner of the claim bears SW a distance of 3216 feet to the SW corner of Section 1, Township 5S, Range 26E, G&SRM.